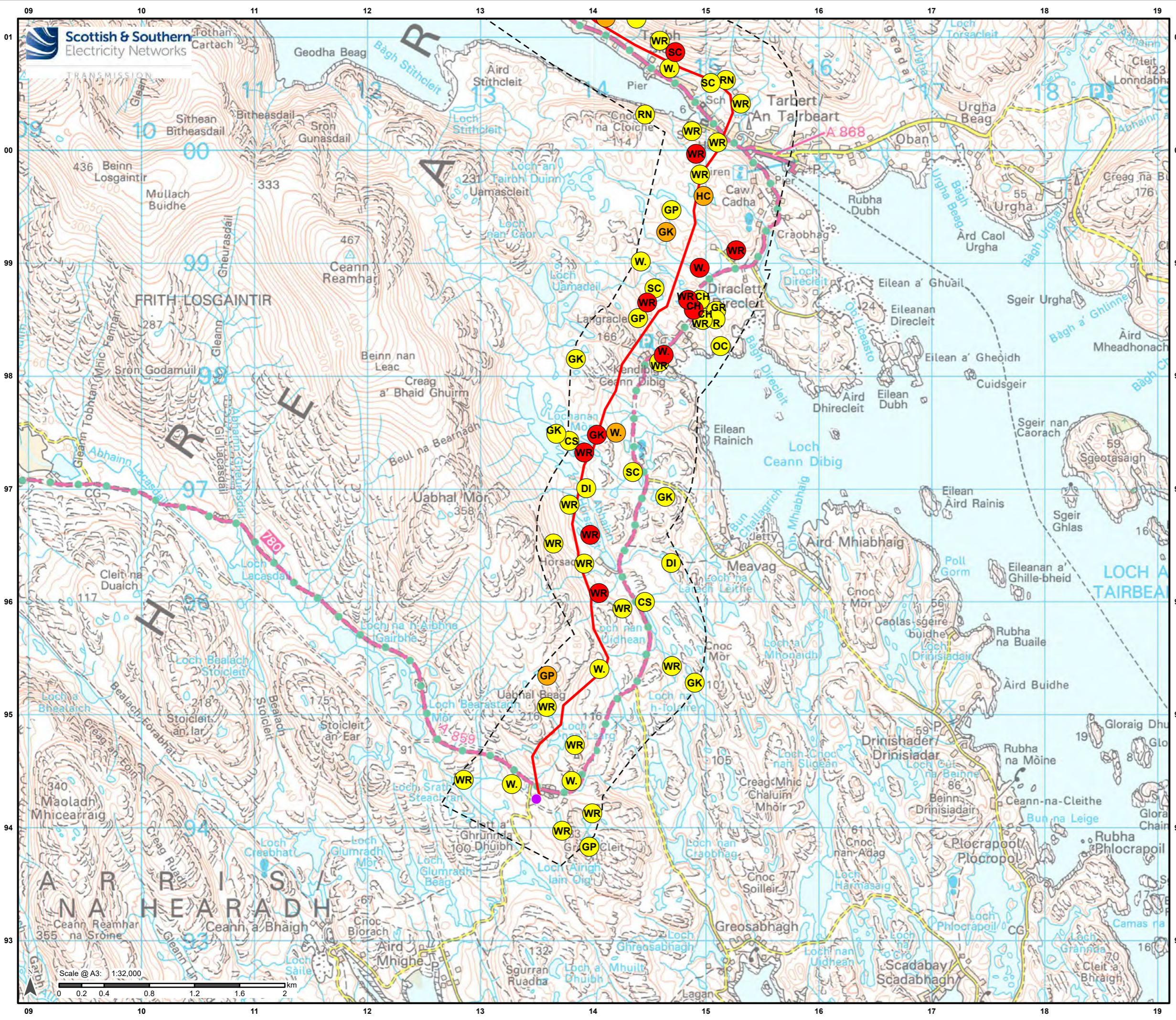


Figure 9.4a-f: Moorland Bird Survey Results

Figure 9.5a-f: Wintering Bird Survey Results -East Loch Tarbert, Loch Direcleit and Loch Ceann Dibig

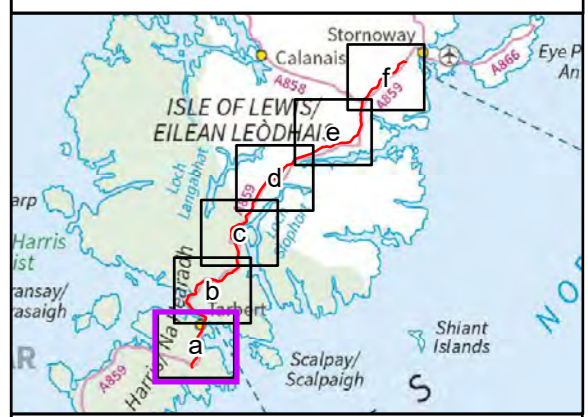


Legend

- Proposed Alignment
- Harris 132kV Grid Supply Point
- Moorland Bird Survey Area

Moorland Bird Survey Results

- Possibly Breeding
- Probably Breeding
- Confirmed Breeding



Reproduced by permission of Ordnance Survey on behalf of HMSO.
Crown copyright and database right 2022 all rights reserved.
Ordnance Survey Licence number 0100022432.

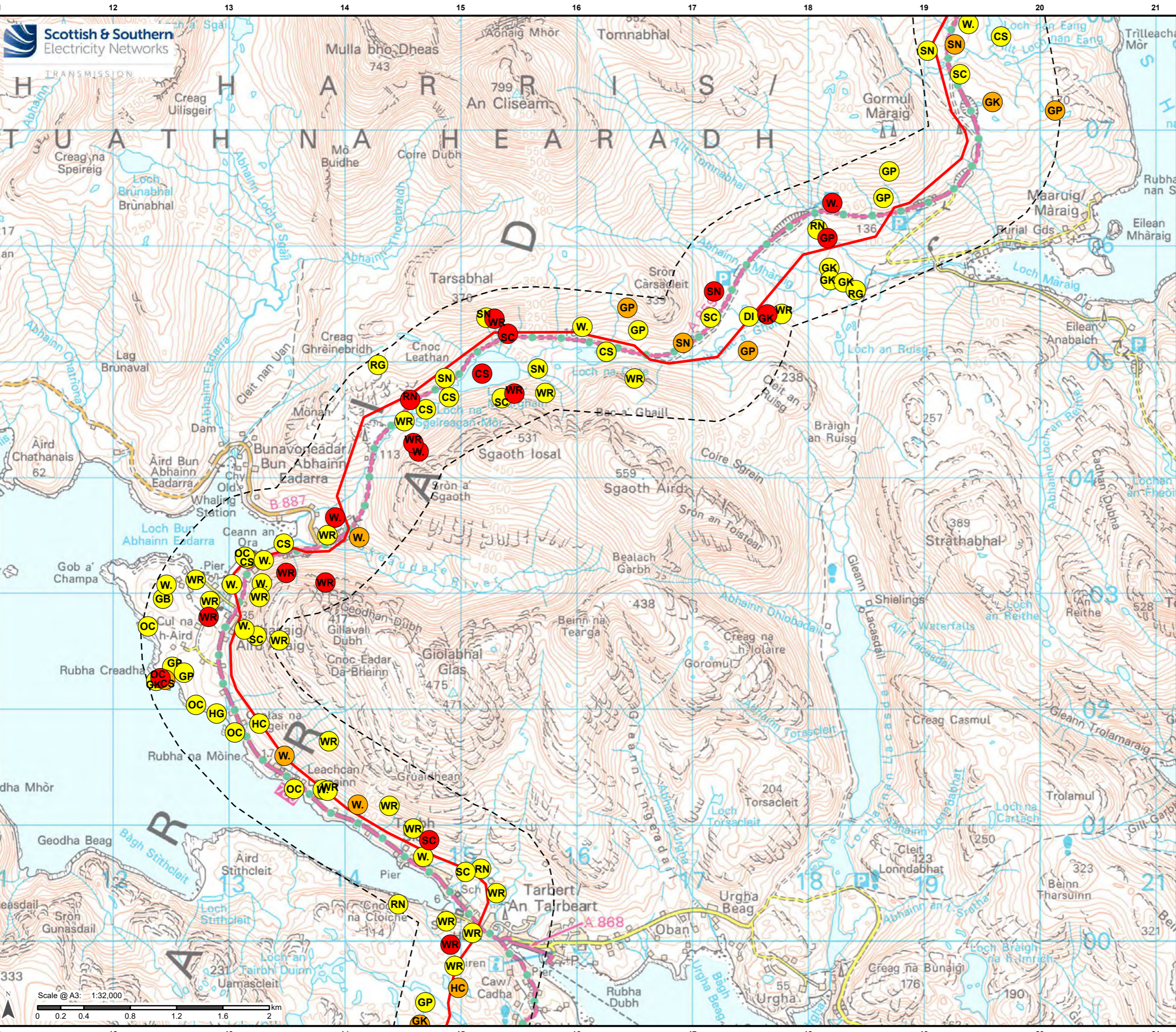
Project No: LT0245
Project: Harris to Stornoway 132 kV OHL Replacement

Title:
Figure 9.4a:
Moorland Bird Survey Results

Drawn by: AB
Date: 24/08/2022

Drawing: R162_11469_001_Fig9-4_MoorlandBirdSurveyResults_B





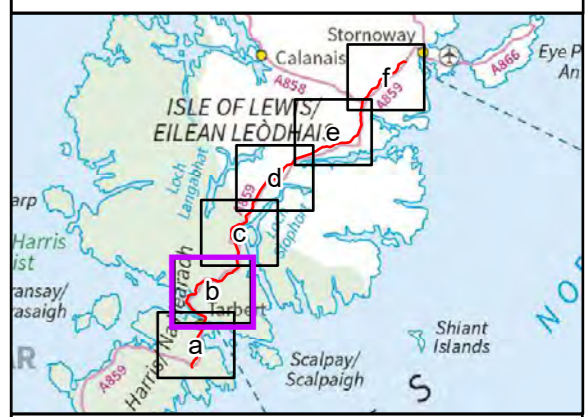
Legend

— Proposed Alignment

- - - Moorland Bird Survey Area

Moorland Bird Survey Results

- Possibly Breeding
- Probably Breeding
- Confirmed Breeding



Reproduced by permission of Ordnance Survey on behalf of HMSO. Crown copyright and database right 2022 all rights reserved. Ordnance Survey Licence number 0100022432.

Project No: LT0245

Project: Harris to Stornoway 132 kV OHL Replacement

Title: Figure 9.4b: Moorland Bird Survey Results

Drawn by: AB Date: 24/08/2022

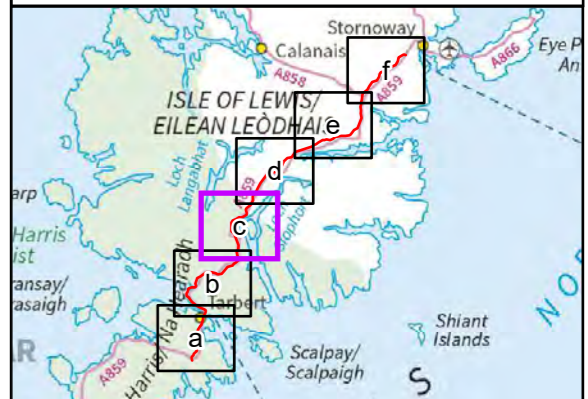
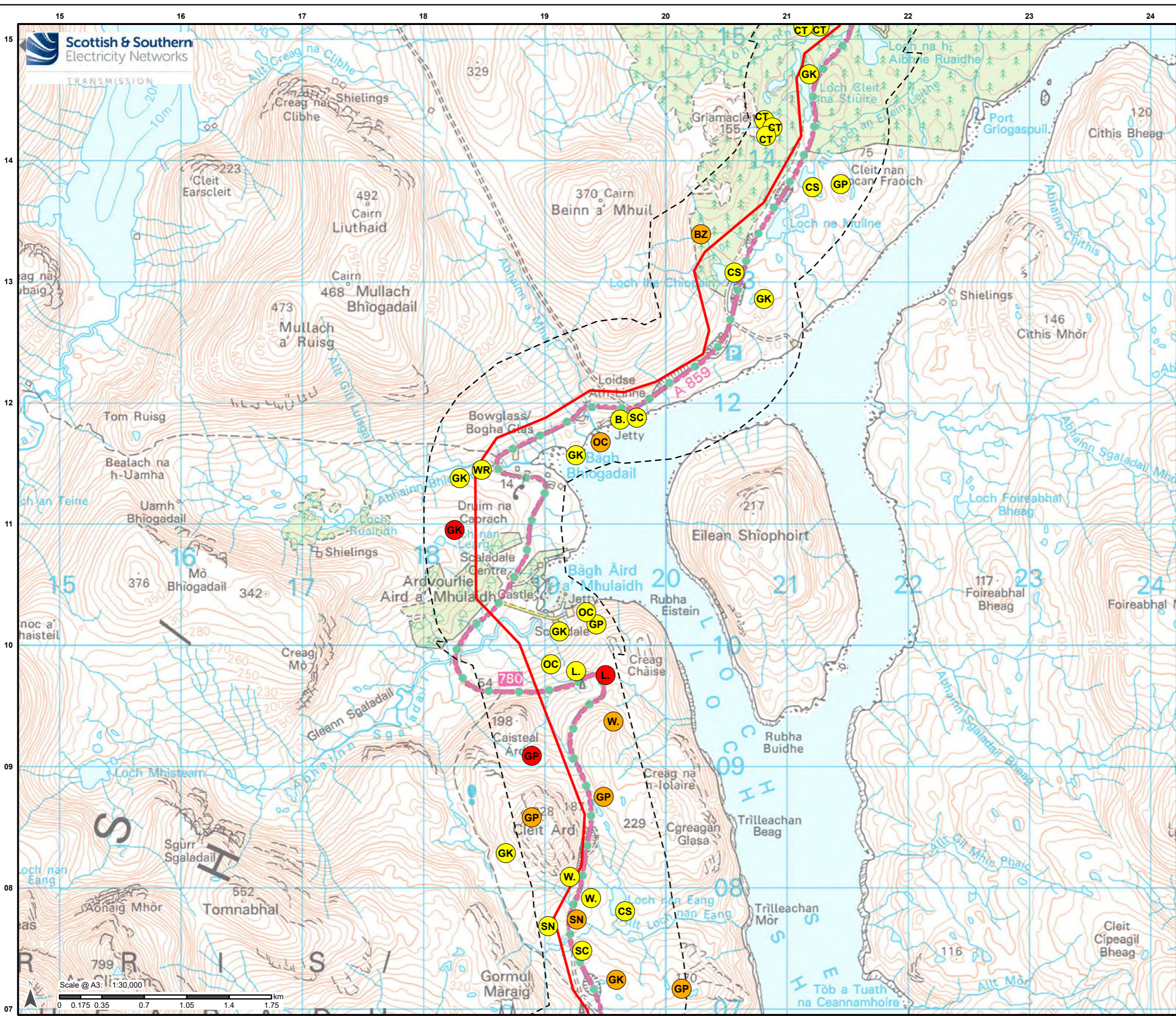
Drawing: R162_11469_001_Fig9-4_MoorlandBirdSurveyResults_B

Scale @ A3: 1:32,000

0 0.2 0.4 0.8 1.2 1.6 2 km

Legend

- Proposed Alignment
- Moorland Bird Survey Area
- Moorland Bird Survey Results**
- Possibly Breeding
- Probably Breeding
- Confirmed Breeding




Reproduced by permission of Ordnance Survey on behalf of HMSO.
Crown copyright and database right 2022 all rights reserved.
Ordnance Survey Licence number 0100022432.

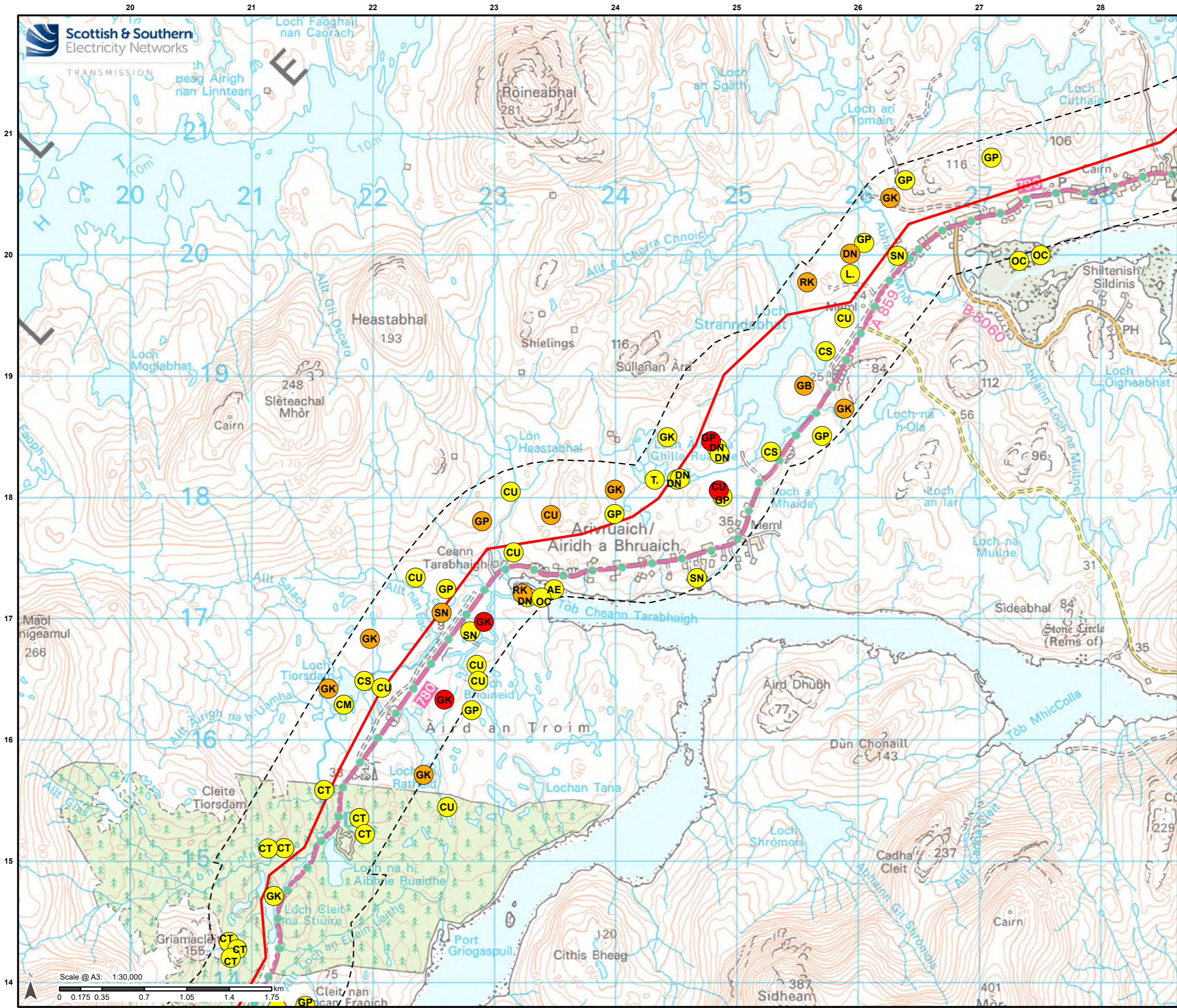
Project No: LT0245
Project: Harris to Stornoway 132 kV OHL Replacement

Title: Figure 9.4c:
Moorland Bird Survey Results

Drawn by: AB Date: 24/08/2022

Drawing: R162_11469_001_Fig9-4_MoorlandBirdSurveyResults_B





Legend

- Proposed Alignment
- Moorland Bird Survey Area

Moorland Bird Survey Results

- Possibly Breeding
- Probably Breeding
- Confirmed Breeding

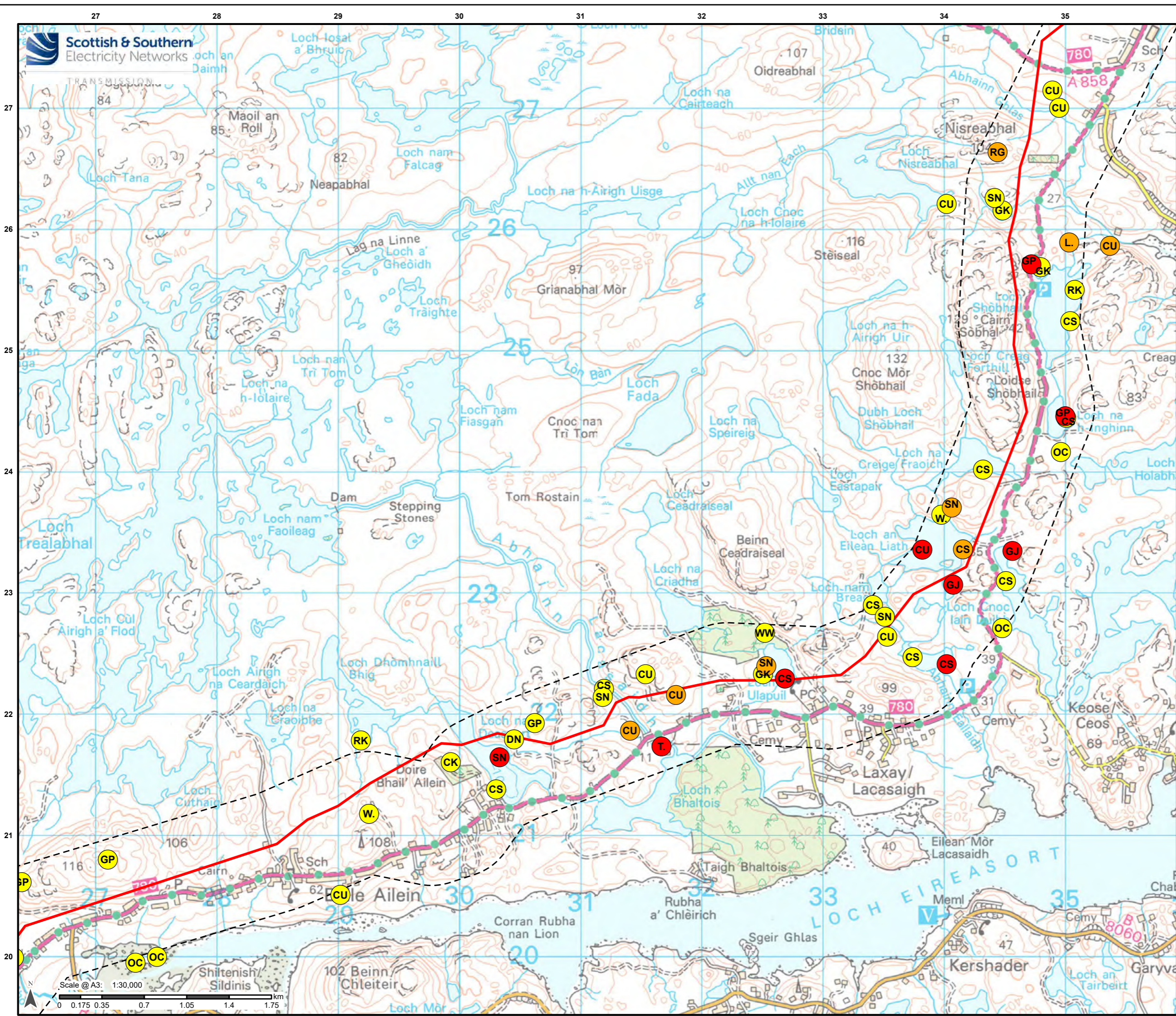
Reproduced by permission of Ordnance Survey on behalf of HMSO. Crown copyright and database right 2022 all rights reserved. Ordnance Survey Licence number 0100022432.

Project No: LT0245
Project: Harris to Stornoway 132 kV OHL Replacement

Title: Figure 9.4d: Moorland Bird Survey Results

Drawn by: AB Date: 24/08/2022

Drawing: R162_11469_001_Fig9-4_MoorlandBirdSurveyResults_B

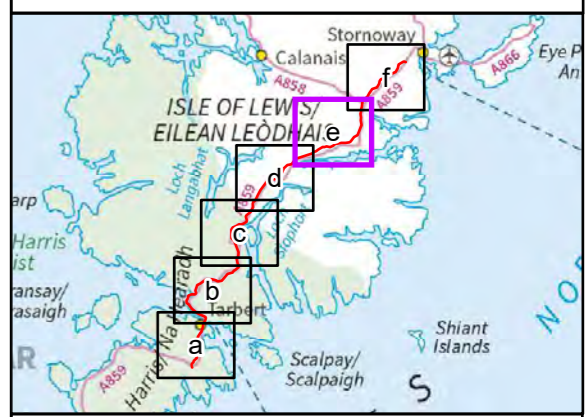


Legend

- Proposed Alignment
- Moorland Bird Survey Area

Moorland Bird Survey Results

- Possibly Breeding
- Probably Breeding
- Confirmed Breeding



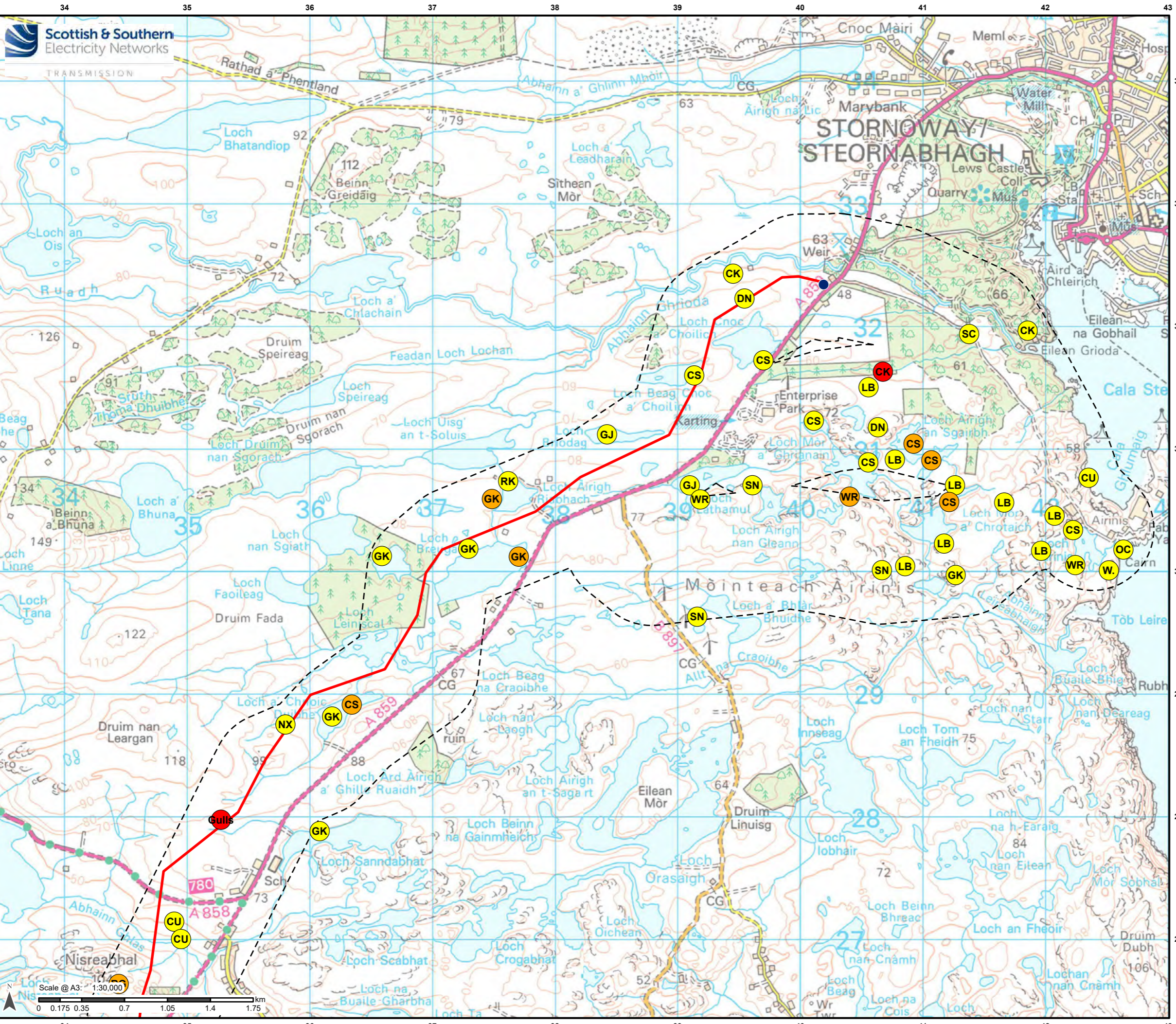
Reproduced by permission of Ordnance Survey on behalf of HMSO. Crown copyright and database right 2022 all rights reserved. Ordnance Survey Licence number 0100022432.

Project No: LT0245
 Project: Harris to Stornoway 132 kV OHL Replacement

Title: Figure 9.4e:
 Moorland Bird Survey Results

Drawn by: AB Date: 24/08/2022

Drawing: R162_11469_001_Fig9-4_MoorlandBirdSurveyResults_B



Legend

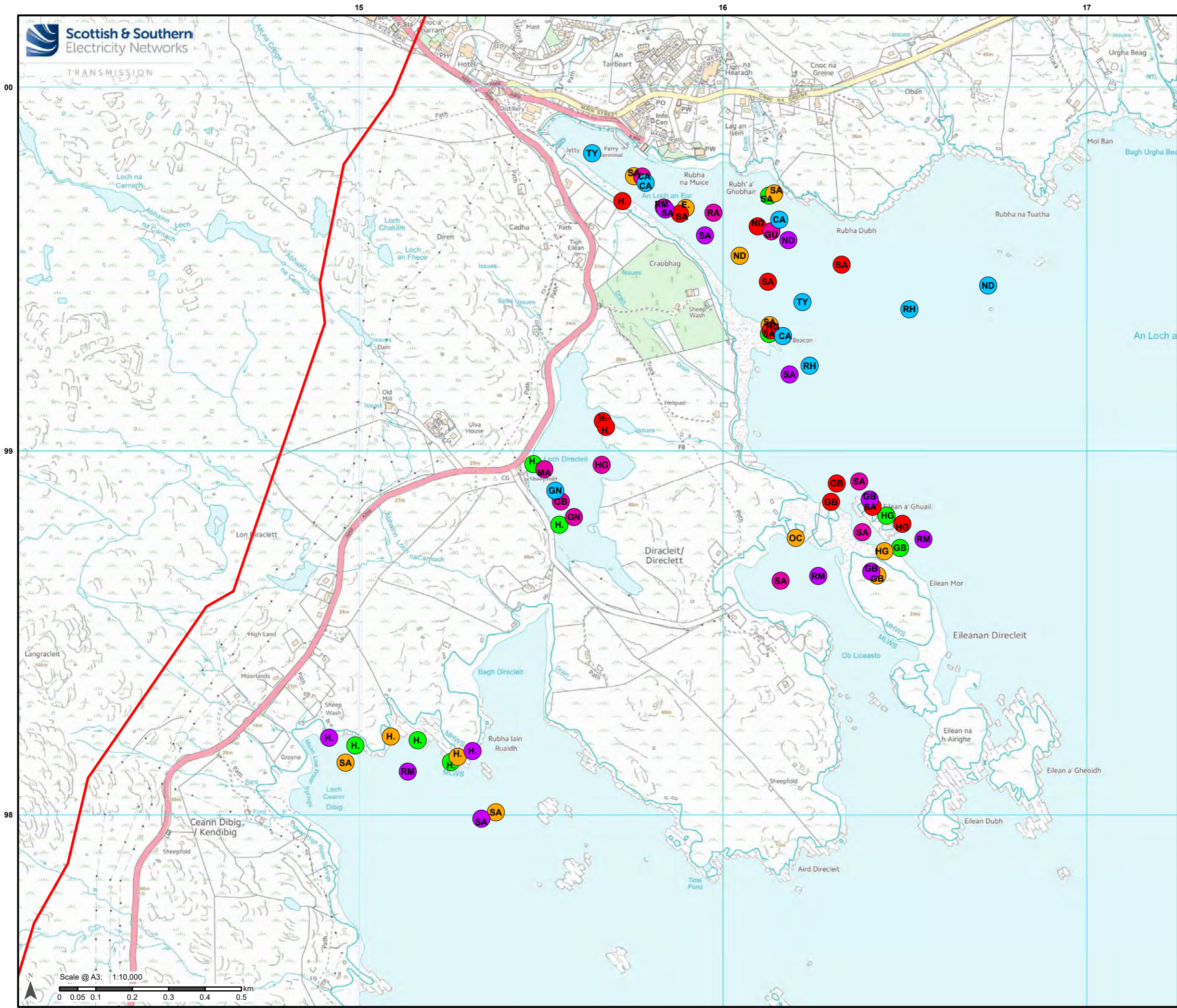
- Proposed Alignment
- Stornoway Substation
- Moorland Bird Survey Area

Moorland Bird Survey Results

- Possibly Breeding
- Probably Breeding
- Confirmed Breeding

Reproduced by permission of Ordnance Survey on behalf of HMSO. Crown copyright and database right 2022 all rights reserved. Ordnance Survey Licence number 0100022432.

Project No: LT0245
 Project: Harris to Stornoway 132 kV OHL Replacement
 Title: Figure 9.4f: Moorland Bird Survey Results
 Drawn by: AB Date: 24/08/2022
 Drawing: R162_11469_001_Fig9-4_MoorlandBirdSurveyResults_B



Legend

— Proposed Alignment

Wintering Bird Survey

- WBS1
- WBS2
- WBS3
- WBS4
- WBS5
- WBS6

Species Code	Species
BH	Black-headed gull
BN	Black-necked grebe
CA	Cormorant
CM	Common gull
CU	Curlew
E.	Eider
GB	Great black-backed gull
GJ	Greylag goose
GK	Greenshank
GN	Goldeneye
GU	Gull species
H.	Grey heron
HG	Herring gull
L.	Lapwing
MA	Mallard
ND	Great northern diver
OC	Oystercatcher
RH	Red-throated diver
RK	Redshank
RM	Red-breasted merganser
SA	Shag
T.	Teal
TY	Black guillemot
WE	White-tailed eagle



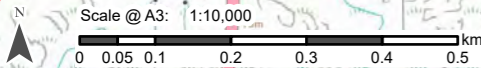
Reproduced by permission of Ordnance Survey on behalf of HMSO.
Crown copyright and database right 2022 all rights reserved.
Ordnance Survey Licence number 0100022432.

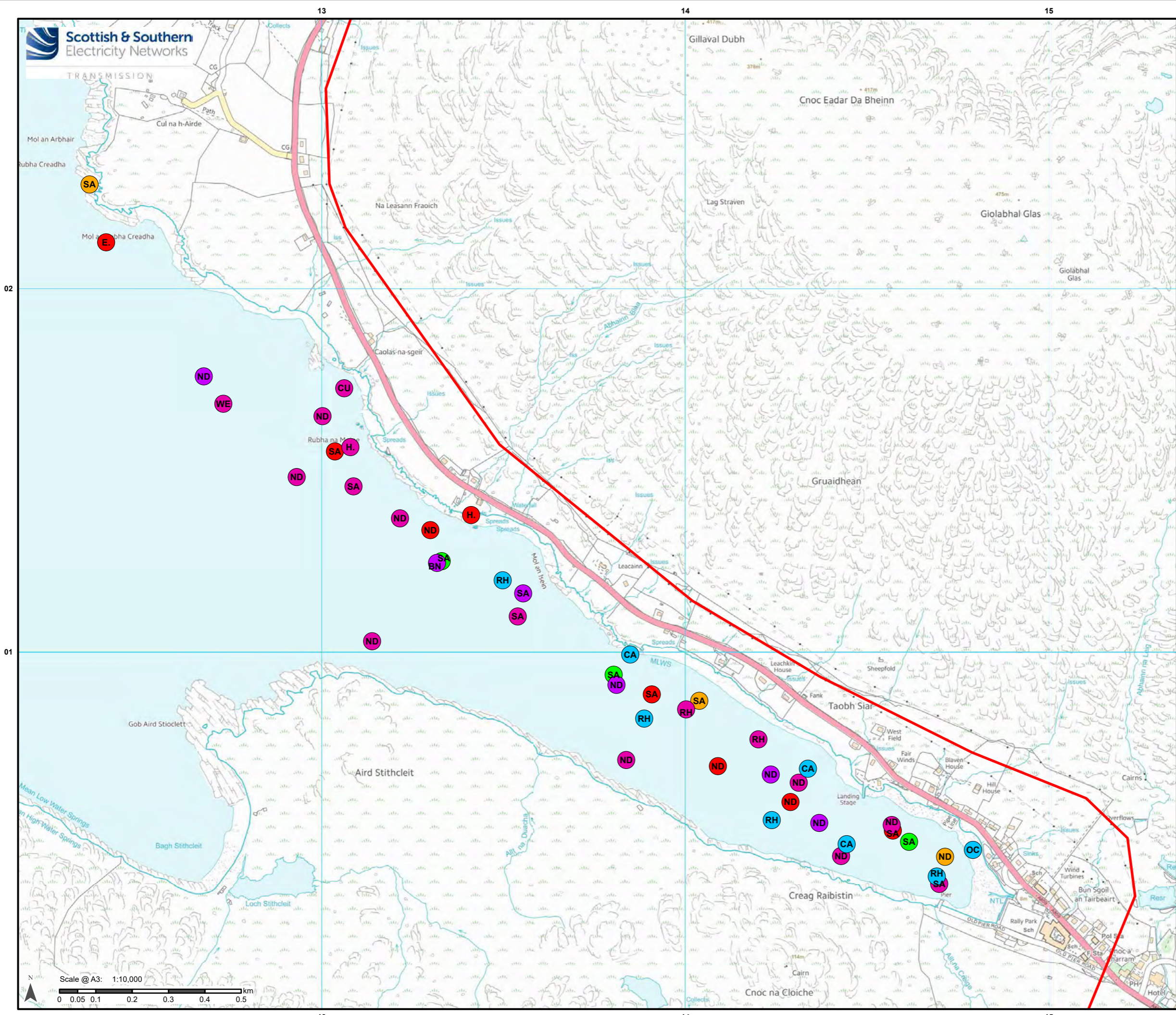
Project No: LT0245
Project: Harris to Stornoway 132 kV OHL Replacement

Title:
Figure 9.5a:
Wintering Bird Survey Results -East Loch
Tarbert, Loch Direcleit and Loch Ceann Dibig

Drawn by: AB Date: 24/08/2022

Drawing: R162_11469_001_Fig9-5_WinteringBirdSurveyResults_B





Legend

— Proposed Alignment

Wintering Bird Survey

- WBS1
- WBS2
- WBS3
- WBS4
- WBS5
- WBS6

Species Code	Species
BH	Black-headed gull
BN	Black-necked grebe
CA	Cormorant
CM	Common gull
CU	Curlew
E.	Eider
GB	Great black-backed gull
GJ	Greylag goose
GK	Greenshank
GN	Goldeneye
GU	Gull species
H.	Grey heron
HG	Herring gull
L.	Lapwing
MA	Mallard
ND	Great northern diver
OC	Oystercatcher
RH	Red-throated diver
RK	Redshank
RM	Red-breasted merganser
SA	Shag
T.	Teal
TY	Black guillemot
WE	White-tailed eagle



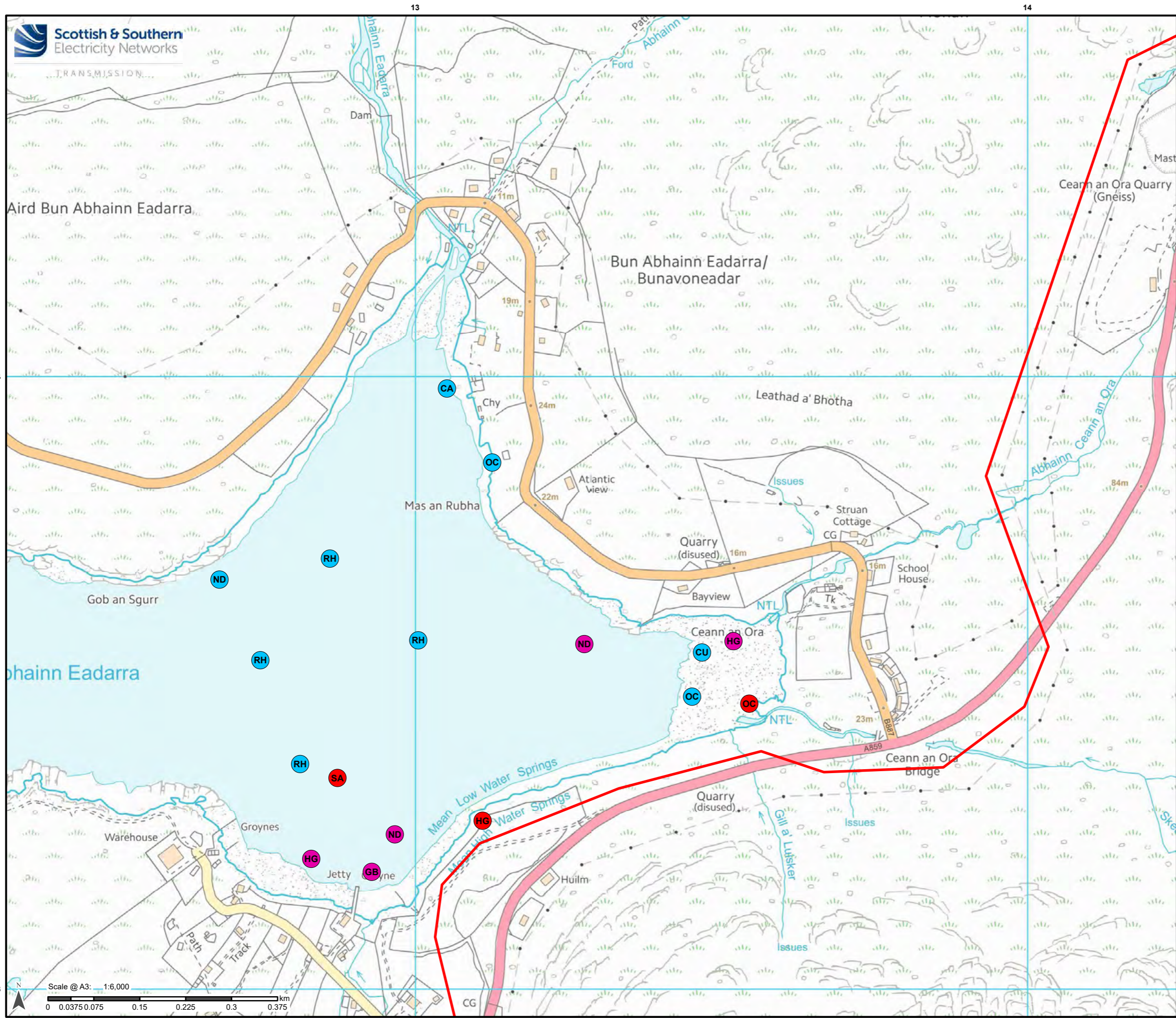
Reproduced by permission of Ordnance Survey on behalf of HMSO.
Crown copyright and database right 2022 all rights reserved.
Ordnance Survey Licence number 0100022432.

Project No: LT0245
Project: Harris to Stornoway 132 kV OHL Replacement

Title:
Figure 9.5b:
Wintering Bird Survey Results -West Loch
Tarbert

Drawn by: AB Date: 24/08/2022

Drawing: R162_11469_001_Fig9-5_WinteringBirdSurveyResults_B



Legend

— Proposed Alignment

Wintering Bird Survey

- WBS3
- WBS4
- WBS5

Species Code	Species
BH	Black-headed gull
BN	Black-necked grebe
CA	Cormorant
CM	Common gull
CU	Curlew
E.	Eider
GB	Great black-backed gull
GJ	Greylag goose
GK	Greenshank
GN	Goldeneye
GU	Gull species
H.	Grey heron
HG	Herring gull
L.	Lapwing
MA	Mallard
ND	Great northern diver
OC	Oystercatcher
RH	Red-throated diver
RK	Redshank
RM	Red-breasted merganser
SA	Shag
T.	Teal
TY	Black guillemot
WE	White-tailed eagle




Reproduced by permission of Ordnance Survey on behalf of HMSO. Crown copyright and database right 2022 all rights reserved. Ordnance Survey Licence number 0100022432.

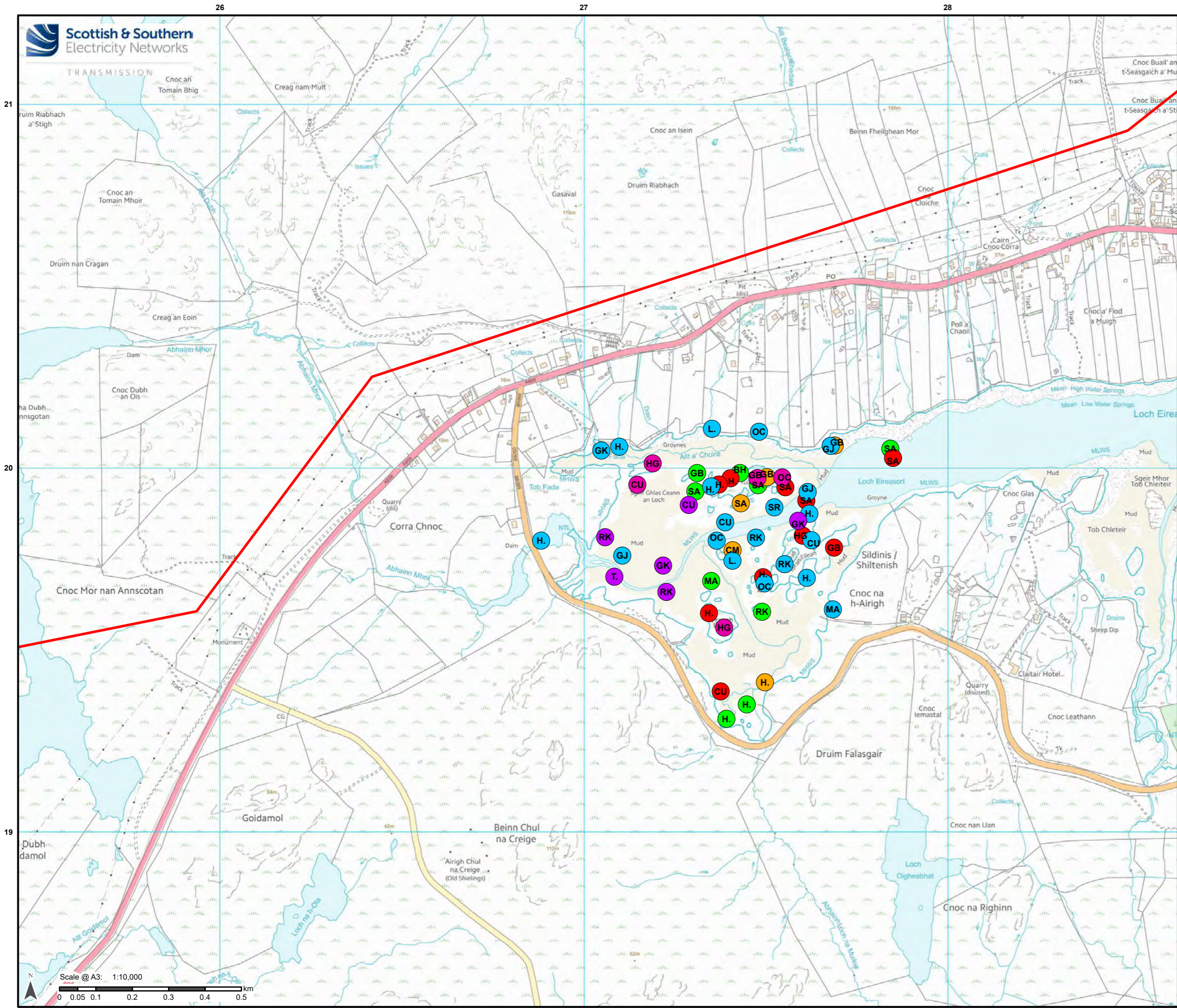
Project No: LT0245
Project: Harris to Stornoway 132 kV OHL Replacement

Title:
Figure 9.5c:
Wintering Bird Survey Results -Loch Bun
Abhainn Eadarra

Drawn by: AB Date: 24/08/2022

Drawing: R162_11469_001_Fig9-5_WinteringBirdSurveyResults_B





Legend

— Proposed Alignment

Wintering Bird Survey

- WBS1
- WBS2
- WBS3
- WBS4
- WBS5
- WBS6

Species Code	Species
BH	Black-headed gull
BN	Black-necked grebe
CA	Cormorant
CM	Common gull
CU	Curlew
E.	Eider
GB	Great black-backed gull
GJ	Greylag goose
GK	Greenshank
GN	Goldeneye
GU	Gull species
H.	Grey heron
HG	Herring gull
L.	Lapwing
MA	Mallard
ND	Great northern diver
OC	Oystercatcher
RH	Red-throated diver
RK	Redshank
RM	Red-breasted merganser
SA	Shag
T.	Teal
TY	Black guillemot
WE	White-tailed eagle



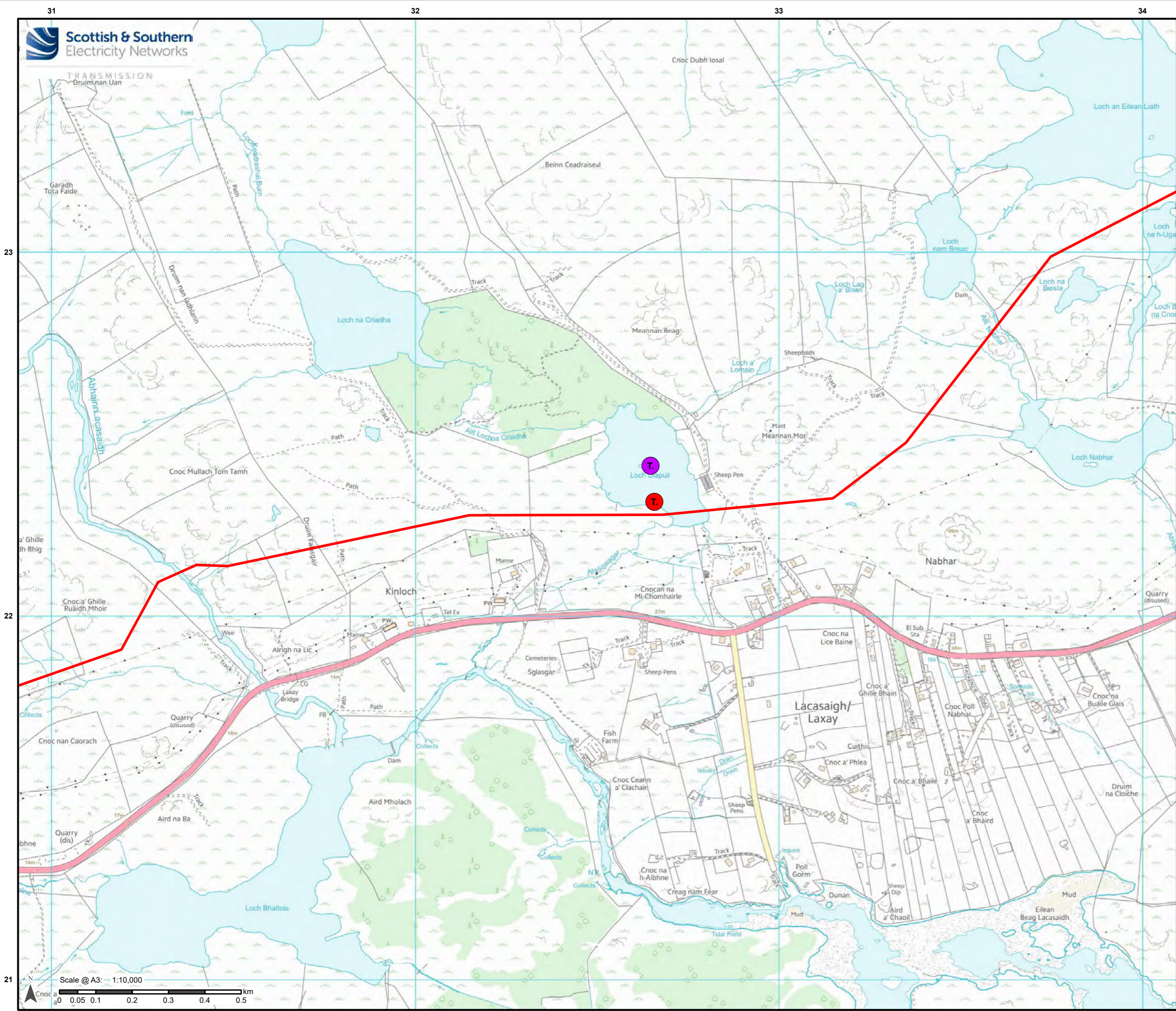
Reproduced by permission of Ordnance Survey on behalf of HMSO. Crown copyright and database right 2022 all rights reserved. Ordnance Survey Licence number 0100022432.

Project No: LT0245
Project: Harris to Stornoway 132 kV OHL Replacement

Title: Figure 9.5d:
Wintering Bird Survey Results -Loch Eireasort

Drawn by: AB Date: 24/08/2022

Drawing: R162_11469_001_Fig9-5_WinteringBirdSurveyResults_B



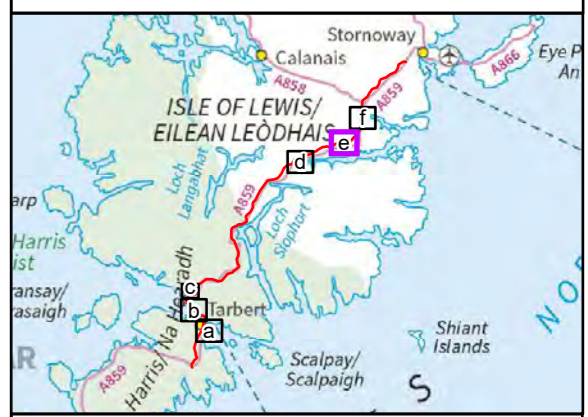
Legend

— Proposed Alignment

Wintering Bird Survey

- WBS3
- WBS6

Species Code	Species
BH	Black-headed gull
BN	Black-necked grebe
CA	Cormorant
CM	Common gull
CU	Curlew
E.	Eider
GB	Great black-backed gull
GJ	Greylag goose
GK	Greenshank
GN	Goldeneye
GU	Gull species
H.	Grey heron
HG	Herring gull
L.	Lapwing
MA	Mallard
ND	Great northern diver
OC	Oystercatcher
RH	Red-throated diver
RK	Redshank
RM	Red-breasted merganser
SA	Shag
T.	Teal
TY	Black guillemot
WE	White-tailed eagle



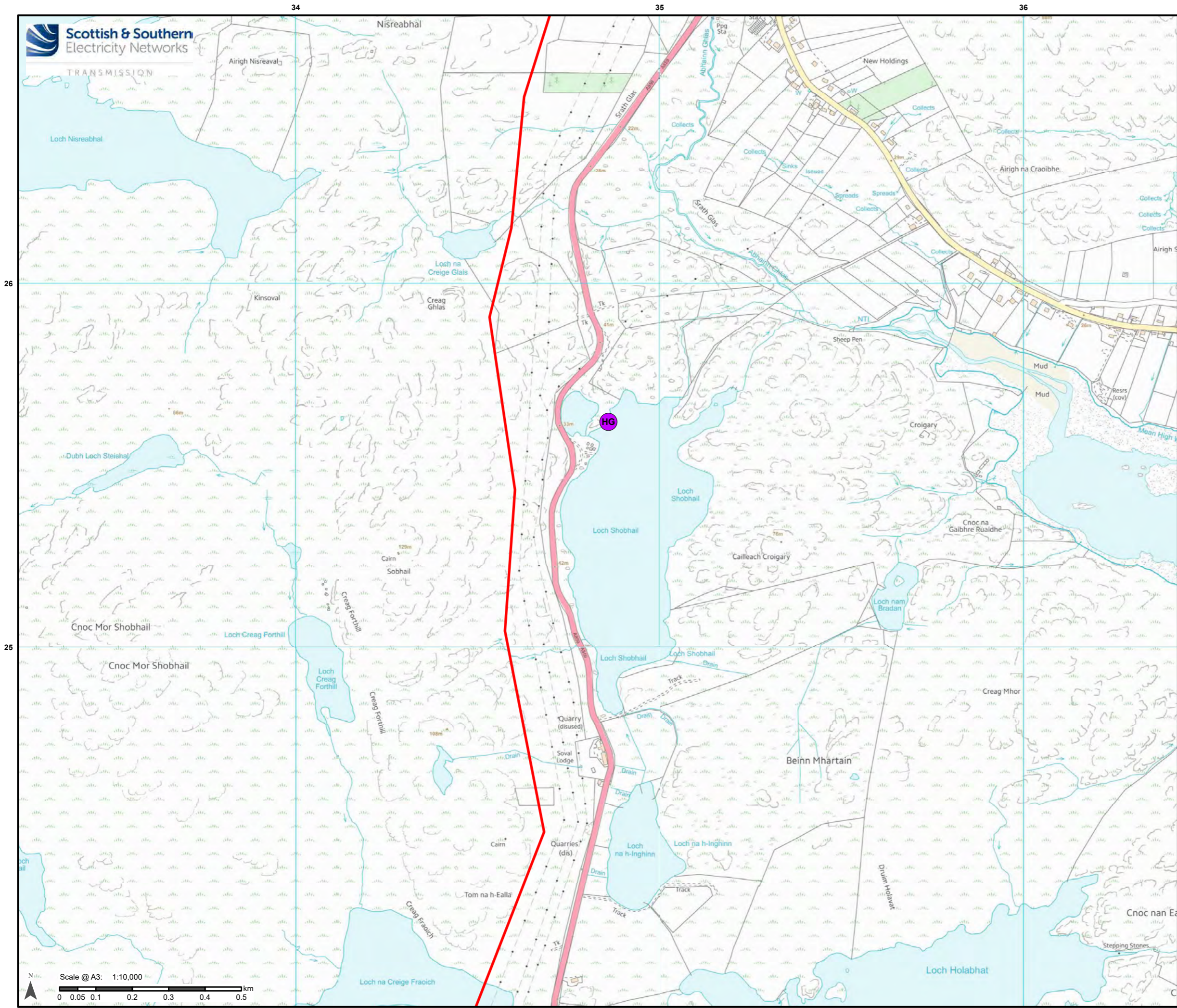
Reproduced by permission of Ordnance Survey on behalf of HMSO.
Crown copyright and database right 2022 all rights reserved.
Ordnance Survey Licence number 0100022432.

Project No: LT0245
Project: Harris to Stornoway 132 kV OHL Replacement

Title:
Figure 9.5e:
Wintering Bird Survey Results -Loch Ulapuil

Drawn by: AB
Date: 24/08/2022

Drawing: R162_11469_001_Fig9-5_WinteringBirdSurveyResults_B



Legend

— Proposed Alignment

Wintering Bird Survey

● WBS6

Species Code	Species
BH	Black-headed gull
BN	Black-necked grebe
CA	Cormorant
CM	Common gull
CU	Curlew
E.	Eider
GB	Great black-backed gull
GJ	Greylag goose
GK	Greenshank
GN	Goldeneye
GU	Gull species
H.	Grey heron
HG	Herring gull
L.	Lapwing
MA	Mallard
ND	Great northern diver
OC	Oystercatcher
RH	Red-throated diver
RK	Redshank
RM	Red-breasted merganser
SA	Shag
T.	Teal
TY	Black guillemot
WE	White-tailed eagle



Reproduced by permission of Ordnance Survey on behalf of HMSO. Crown copyright and database right 2022 all rights reserved. Ordnance Survey Licence number 0100022432.

Project No: LT0245
Project: Harris to Stornoway 132 kV OHL Replacement

Title:
Figure 9.5f:
Wintering Bird Survey Results -Loch Shobhail

Drawn by: AB Date: 24/08/2022

Drawing: R162_11469_001_Fig9-5_WinteringBirdSurveyResults_B

