

Technical Appendix 10.4: Watercourse Crossing Assessment - Continued

Survey Location 15

Existing Crossing



Photo 1: upstream



Photo 2: downstream

Survey Location 16

Existing Crossing



Photo 1: upstream




Photo 2: downstream

Survey Location 17

Existing Crossing



Photo 1: upstream



Photo 2: downstream

Survey Location 18

Existing Crossing




Photo 1: upstream




Photo 2: downstream

Survey Location 19

Existing Crossing



Photo 1: upstream




Photo 2: downstream

Survey Location 20

Existing Crossing



Photo 1: upstream




Photo 2: downstream

Survey Location 21

Existing Crossing



Photo 1: upstream



Photo 2: downstream

Survey Location 22

Existing Crossing



Photo 1: upstream



Photo 2: downstream

Survey Location 23

Proposed crossing type: Circular culvert / cross drain



Photo 1: upstream



Photo 2: downstream

Survey Location 24

Proposed crossing type: Circular culvert / cross drain



Photo 1: upstream



Photo 2: downstream

Survey Location 25

Proposed crossing type: Circular culvert / cross drain



Photo 1: upstream



Photo 2: downstream

Survey Location 26

Existing Crossing



Photo 1: upstream



Photo 2: downstream

Survey Location 27

Existing Crossing



Photo 1: upstream



Photo 2: downstream

Survey Location 28

Existing Crossing



Photo 1: upstream



Photo 2: downstream

Survey Location 29

Existing Crossing



Photo 1: upstream



Photo 2: downstream

Survey Location 30

Existing Crossing



Photo 1: upstream



Photo 2: downstream

Survey Location 31

Proposed crossing type: Circular culvert



Photo 1: upstream



Photo 2: downstream

Survey Location 32

Proposed crossing type: Circular culvert



Photo 1: upstream



Photo 2: downstream

Survey Location 33

Existing Crossing



Photo 1: upstream



Photo 2: downstream

Survey Location 34

Proposed crossing type: Circular culvert



Photo 1: upstream



Photo 2: downstream