



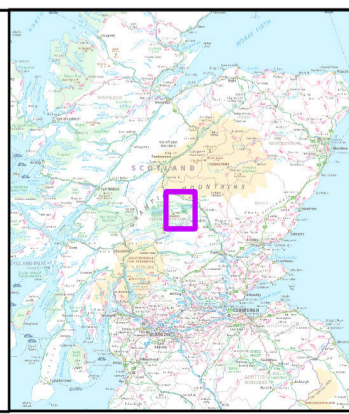
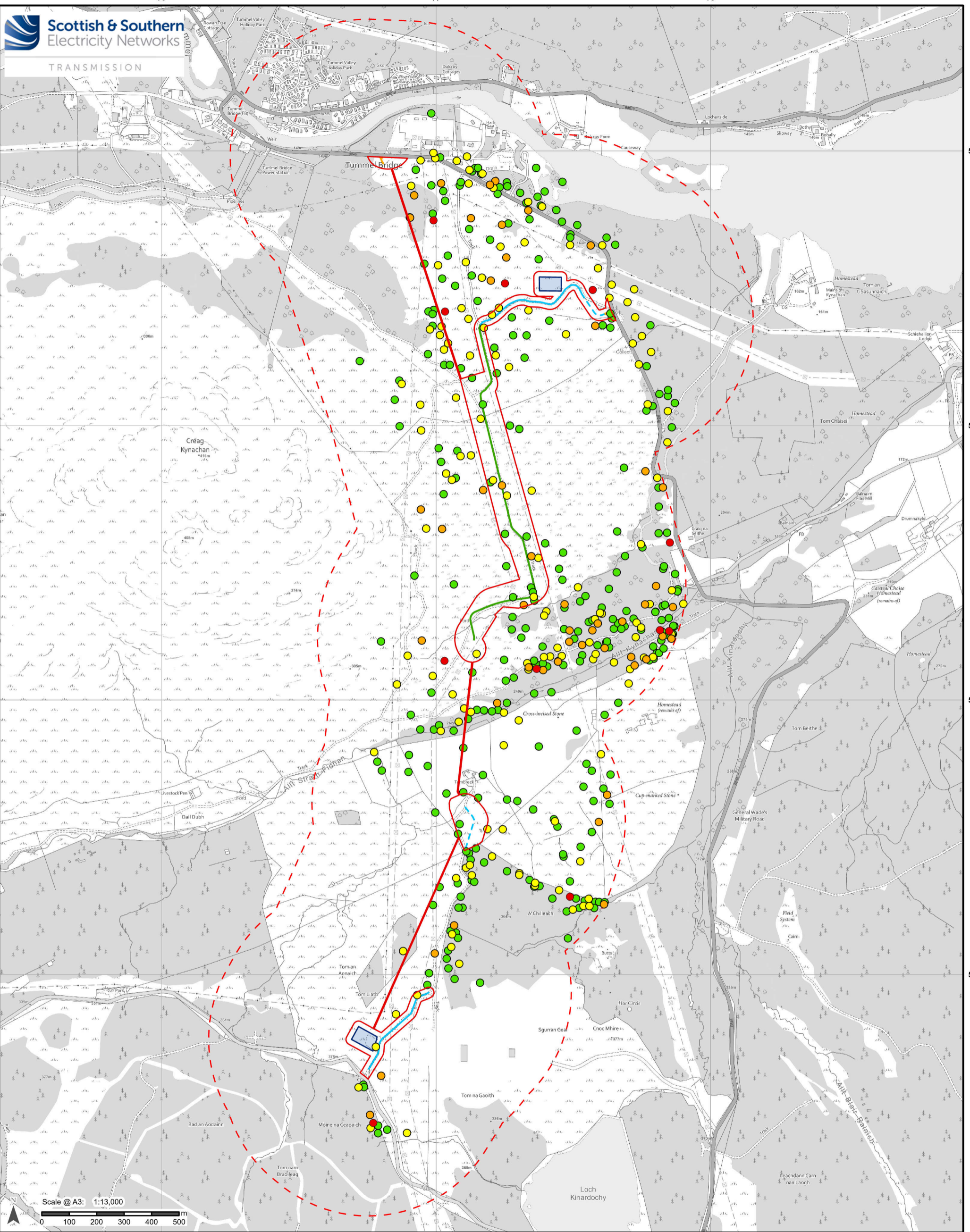


- Legend**
-  Site Boundary
 -  Desk Study Area (10km buffer)
 -  Site of Special Scientific Interest (SSSI)
 -  Special Protection Areas (SPA)

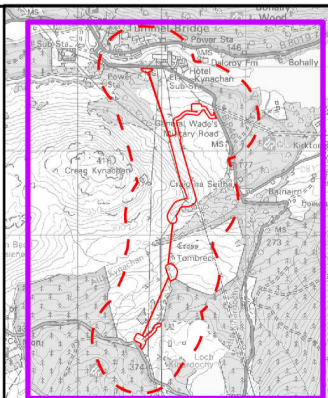


Reproduced by permission of Ordnance Survey on behalf of HMSO. Crown copyright and database right 2026 all rights reserved. Ordnance Survey Licence number AC0000813445. SSEN Transmission take no responsibility for the release or accuracy of latest version Basemaps from Ordnance Survey	
Project No:	LT000307
Project:	Kinardochy to Errochty Underground Cable Compound, Junction and Track Works
Title:	Figure 5.1: Designated Sites for Ornithology
Drawn by:	MFT/FN/LM
Date:	30/03/2026
Drawing: 1620015366_002-RAM-MA-ZZ-00077-Fig5.1DesignatedSitesforOrnithology_06	



Legend

- | | | | |
|--|---------------------------------|---------------------------------------|---------------------------------|
| | Site Boundary | | Temporary Construction Compound |
| | Field Survey Area (500m buffer) | Breeding Territory Probability | |
| | Temporary Bellmouth | | Not breeding |
| | Existing Track Upgrade | | Possibly breeding |
| | Temporary Access Track | | Probable breeding |
| | Permanent Access Track | | Confirmed breeding |



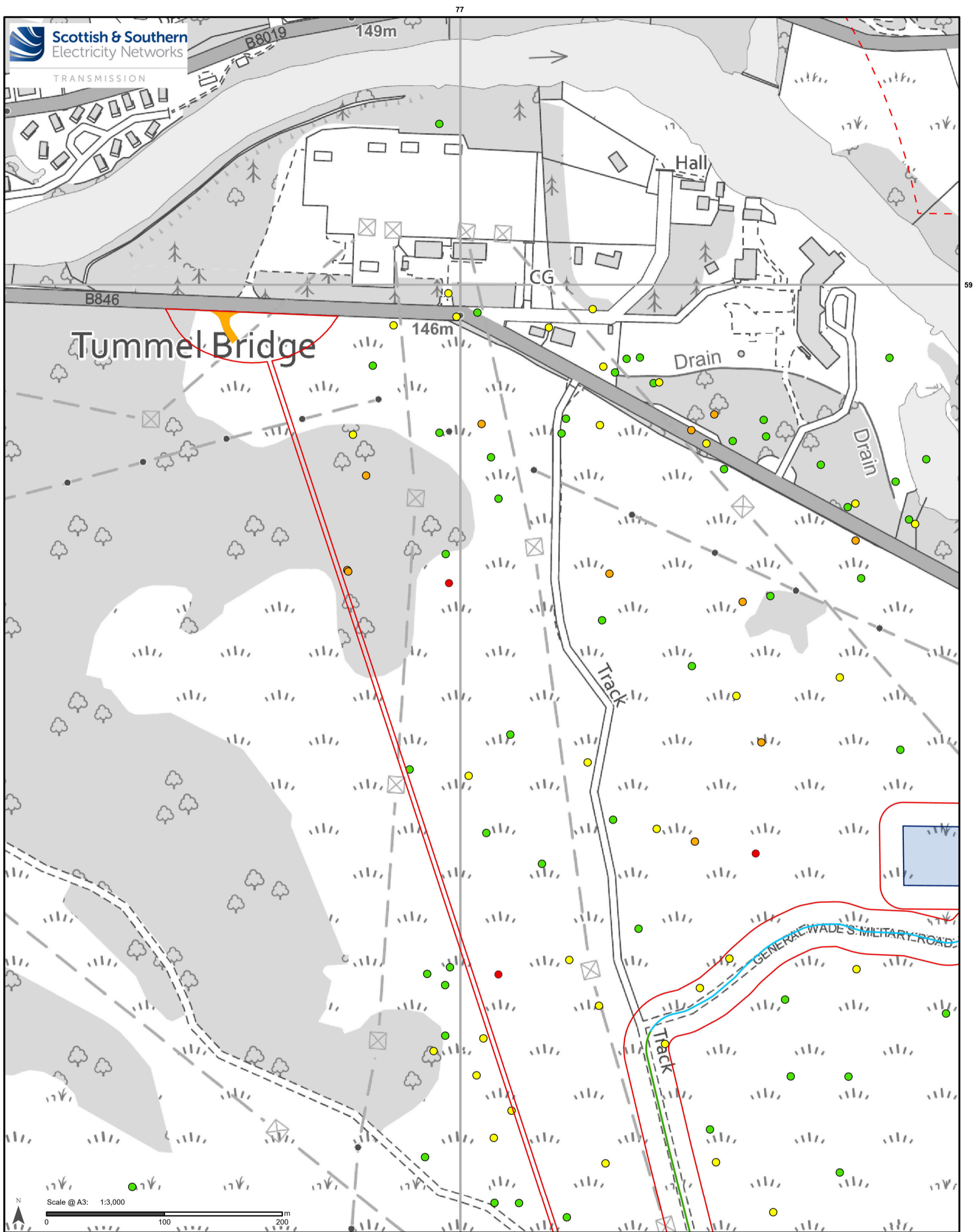
Reproduced by permission of Ordnance Survey on behalf of HMSO.
Crown copyright and database right 2026 all rights reserved.
Ordnance Survey Licence number AC0000813445.
SSEN Transmission take no responsibility for the release or accuracy of latest version Basemaps from Ordnance Survey

Project No: LT000307
Project: Kinardochy to Errochty Underground Cable Compound, Junction and Track Works

Title:
Figure 5.2.1: Breeding Bird Survey Results Overview

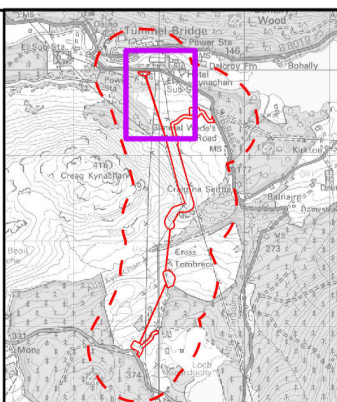
Drawn by: MFT/FN/LM Date: 30/03/2026

Drawing: 1620015366_002-RAM-MA-ZZ-00078-Fig5.2BreedingBirdSS_06Overview



Legend

- Site Boundary
 - Field Survey Area (500m buffer)
 - Permanent Access Track
 - Existing Track Upgrade
 - Temporary Access Track
 - Temporary Bellmouth
 - Temporary Construction Compound
- Breeding Territory Probability**
- Not breeding
 - Possibly breeding
 - Probable breeding
 - Confirmed breeding



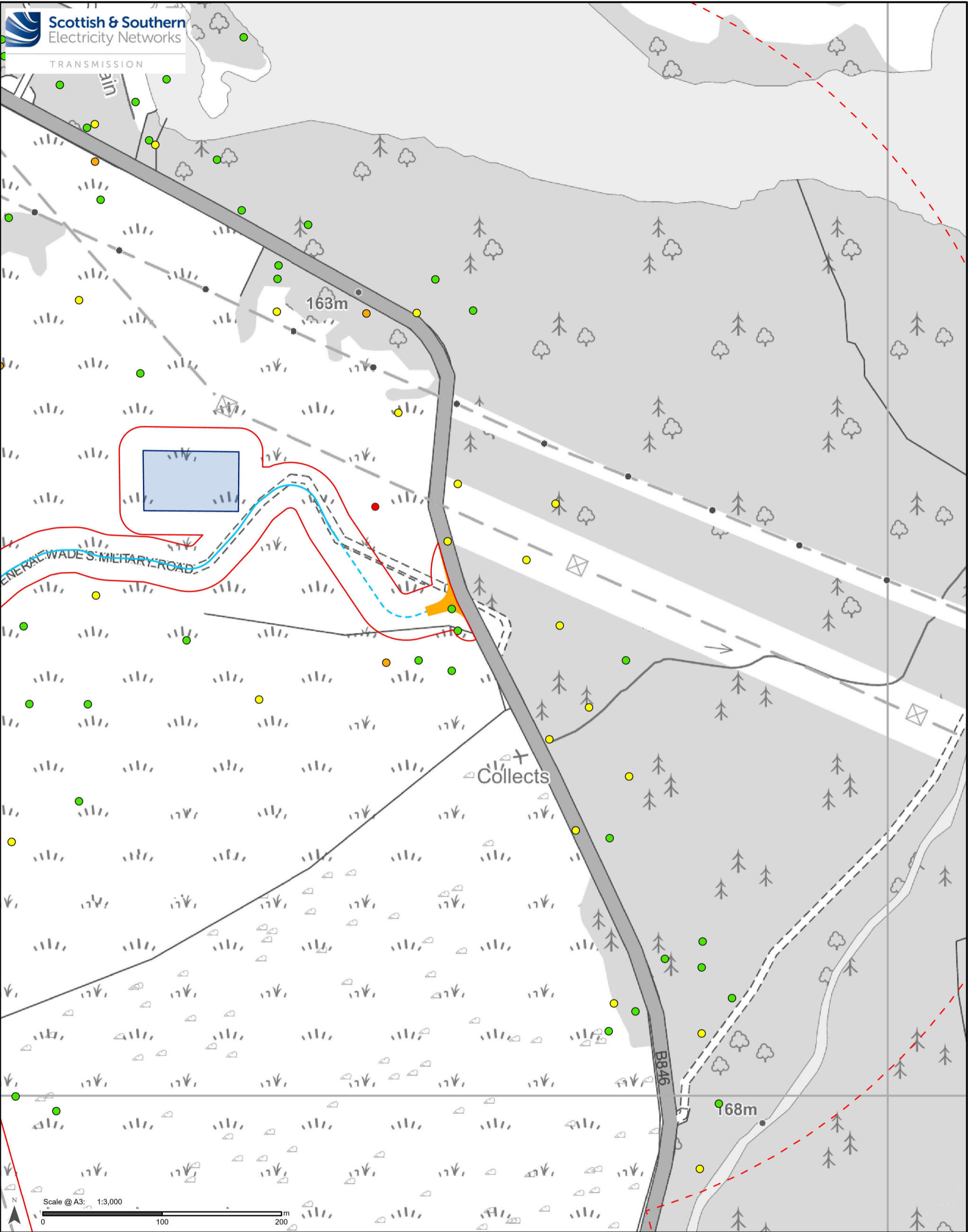
Reproduced by permission of Ordnance Survey on behalf of HMSO.
Crown copyright and database right 2026 all rights reserved.
Ordnance Survey Licence number AC0000813445.
SSEN Transmission take no responsibility for the release or accuracy of latest version Basemaps from Ordnance Survey

Project No: LT000307
Project: Kinardochy to Errochty Underground Cable Compound, Junction and Track Works

Title:
Figure 5.2.2: Breeding Bird Survey Results Sheet 1 of 7

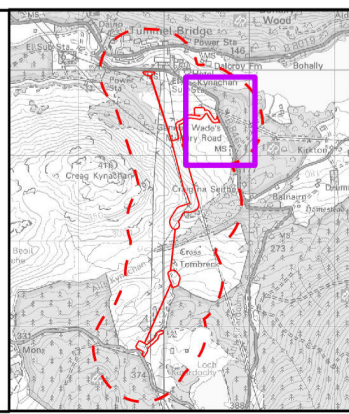
Drawn by: MFT/FN/LM Date: 30/03/2026

Drawing: 1620015366_002-RAM-MA-ZZ-00078-Fig5.2BreedingBirdSSDDP_06



Legend

- Site Boundary
 - Field Survey Area (500m buffer)
 - Permanent Access Track
 - Existing Track Upgrade
 - Temporary Access Track
 - Temporary Bellmouth
 - Temporary Construction Compound
- Breeding Territory Probability**
- Not breeding
 - Possibly breeding
 - Probable breeding
 - Confirmed breeding



Reproduced by permission of Ordnance Survey on behalf of HMSO. Crown copyright and database right 2026 all rights reserved. Ordnance Survey Licence number AC000813445. SSEN Transmission take no responsibility for the release or accuracy of latest version Basemaps from Ordnance Survey

Project No: LT000307
Project: Kinardochoy to Errochty Underground Cable Compound, Junction and Track Works

Title: Figure 5.2.3: Breeding Bird Survey Results Sheet 2 of 7

Drawn by: MFT/FN/LM Date: 30/03/2026

Drawing: 1620015366_002-RAM-MA-ZZ-00078-Fig5.2BreedingBirdSSDDP_06