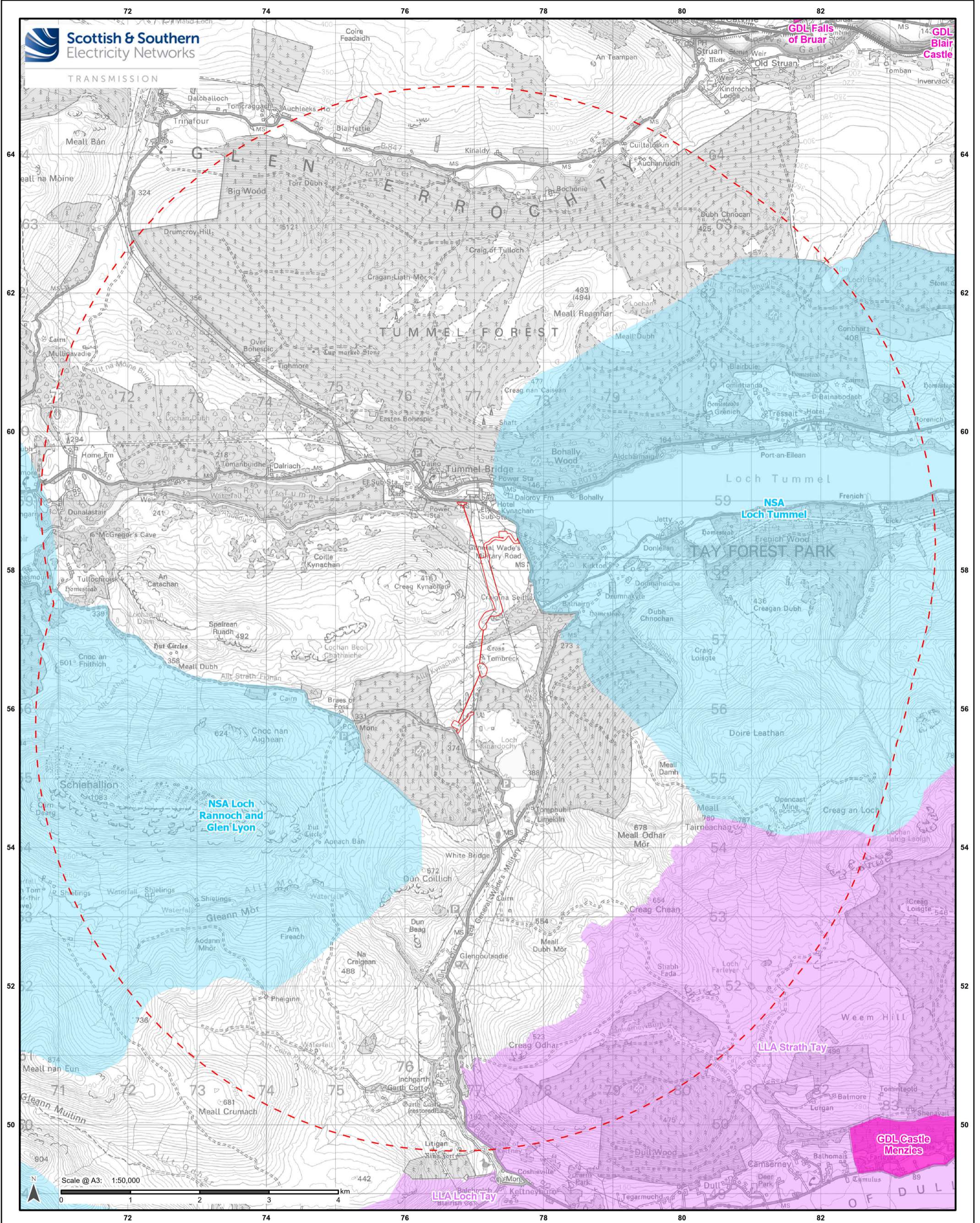


Legend

- Site Boundary
- 6 km Radius Study Area
- Landscape Character Type**
- 126: Upland Glen - Cairngorms
- 129: Broad Glen with Estates
- 371: Mid Upland Glens
- 372: Lower Upland Glens
- 375: Lower Upland Glens with Lochs
- 376: Summits and Plateaux - Tayside
- 377: Transitional Moorland and Forest



<small>Reproduced by permission of Ordnance Survey on behalf of HMSO. Crown copyright and database right 2026 all rights reserved. Ordnance Survey Licence number AC0000813445. SSEN Transmission take no responsibility for the release or accuracy of latest version Basemaps from Ordnance Survey</small>	
Project No:	LT000307
Project:	Kinardochy to Errochty Underground Cable Compound, Junction and Track Works
Title:	Figure 7.4: Landscape Character Types
Drawn by:	MFT/FN/LM
Date:	27/03/2026
Drawing:1620015366_002-RAM-MA-ZZ-00070-Fig7.4LandCharType_08	



Legend

- Site Boundary
- 6 km Radius Study Area
- National Scenic Areas (NSA)
- Perth & Kinross - Local Landscape Area (LLA)
- Gardens & Designed Landscapes (GDL)



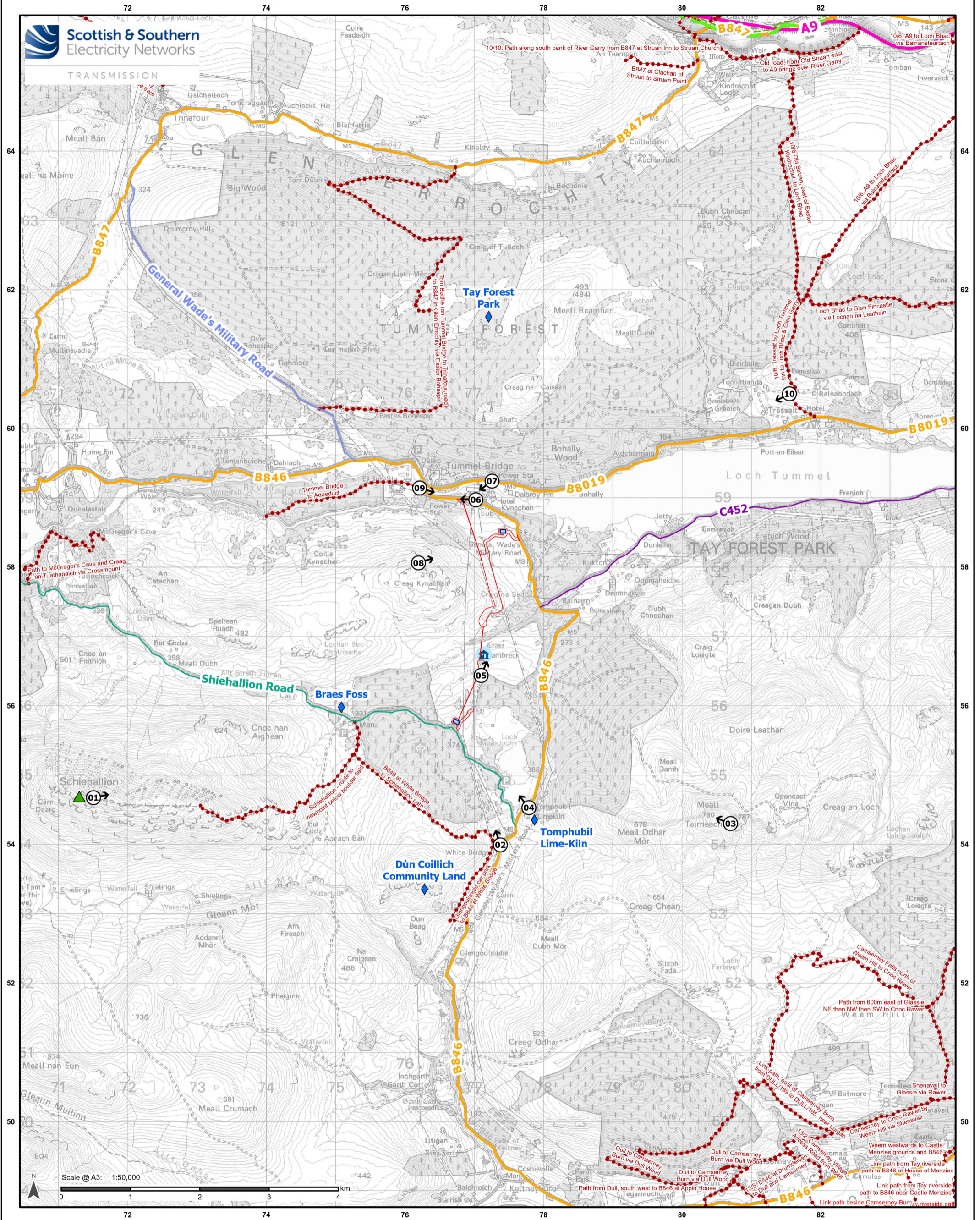
Reproduced by permission of Ordnance Survey on behalf of HMSO.
Crown copyright and database right 2026 all rights reserved.
Ordnance Survey Licence number AC000813445.
SSEN Transmission take no responsibility for the release or accuracy of latest version Basemaps from Ordnance Survey

Project No: LT000307
Project: Kinardochy to Errochty Underground Cable Compound, Junction and Track Works

Title:
Figure 7.5: Landscape Designations and Classifications

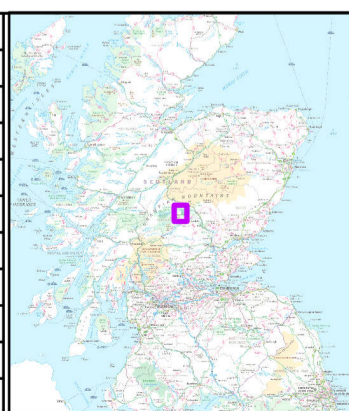
Drawn by: MFT/FN/LM Date: 30/03/2026

Drawing: 1620015366_002-RAM-MA-ZZ-00071-Fig7.5LandDesgClassVisReceipt_06



Legend	
	Site Boundary
	A Road
	B Road
	C452
	General Wade's Military Road
	Shiehallion Road
	Core Paths
	National Cycle Network
	Munro
	Residential Property (within 150 m)
	Recreational Site
	Viewpoints (VP)

VPID	Name
VP02	B846
VP03	Summit of Meall Tairneachan
VP04	Tomphubuil Lime-Kiln
VP05	Tombreck
VP06	Tummel Bridge
VP07	B8019
VP08	Creag Kynachan
VP09	Tummel Bridge to Aqueduct
VP10	Tressait by Loch Tummel to Loch Bhac & Glen Garry
VP01	Summit of Schiehallion



Reproduced by permission of Ordnance Survey on behalf of HMSO.
 Crown copyright and database right 2026 all rights reserved.
 Ordnance Survey Licence number AC0000813445.
SSEN Transmission take no responsibility for the release or accuracy of latest version Basemaps from Ordnance Survey

Project No: LT000307
 Project: Kinardochy to Errochty Underground Cable Compound, Junction and Track Works

Title:
 Figure 7.6: Viewpoint Locations and Visual Receptors

Drawn by: MFT/FN/LM Date: 27/03/2026

Drawing: 1620015366_002-RAM-MA-ZZ-00072-Fig7.6VPLocVisRecept_09