

**Legend**

- Site Boundary
- Permanent Access Track
- Existing Track Upgrade
- Temporary Access Track
- Temporary Bellmouth
- Temporary Construction Compound
- National Forest Inventory
- Ancient Woodland
- Native Woodland Survey of Scotland



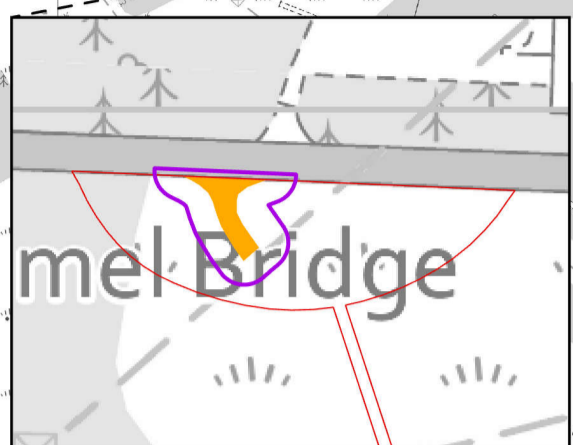
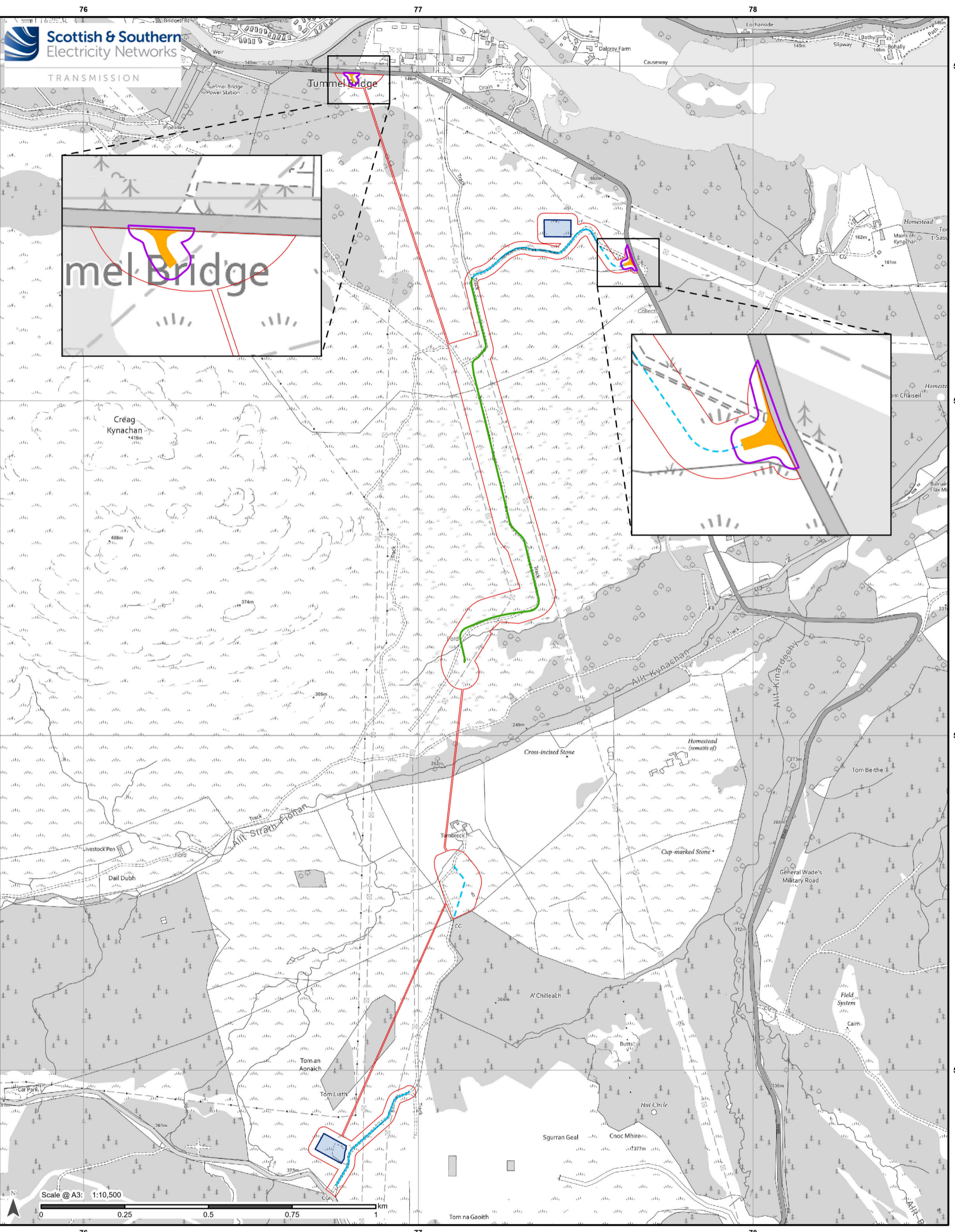
Reproduced by permission of Ordnance Survey on behalf of HMSO.  
Crown copyright and database right 2026 all rights reserved.  
Ordnance Survey Licence number AC0000813445.  
**SSEN Transmission take no responsibility for the release or accuracy of latest version Basemaps from Ordnance Survey**

Project No: LT000307  
Project: Kinardochoy to Errochty Underground Cable Compound, Junction and Track Works

Title:  
Figure 9.1 : Forestry Baseline

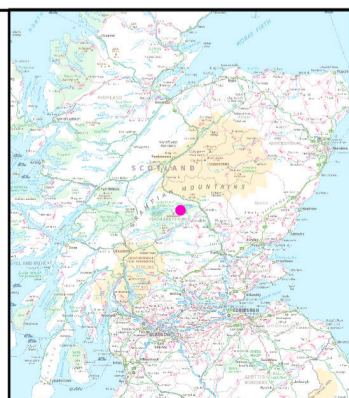
Drawn by: RD/MFT/FN/LM Date: 30/03/2026

Drawing:1620015366\_002-RAM-MA-ZZ-00065-Fig9.1ForestryBaseline\_06



**Legend**

- Site Boundary
- Forestry Felling - Possible Fell
- Permanent Access Track
- Existing Track Upgrade
- Temporary Access Track
- Temporary Bellmouth
- Temporary Construction Compound



Reproduced by permission of Ordnance Survey on behalf of HMSO.  
 Crown copyright and database right 2026 all rights reserved.  
 Ordnance Survey Licence number AC0000813445.  
**SSEN Transmission take no responsibility for the release or accuracy of latest version Basemaps from Ordnance Survey**

Project No: LT000307  
 Project: Kinardochy to Errochty Underground Cable Compound, Junction and Track Works

Title: Figure 9.2 : Forestry Felling

Drawn by: RD/MFT/FN/LM Date: 30/03/2026

Drawing:1620015366\_002-RAM-MA-ZZ-00066-Fig9.2ForestryFelling\_06