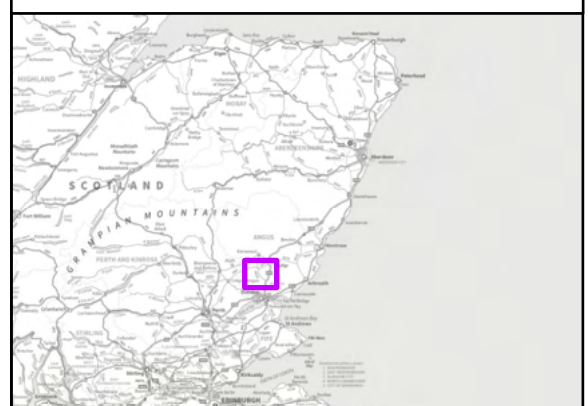


Section A (Tealing to Forfar)

- A1 (Preferred Option)
 - A1.1
- Section B (Forfar to Brechin)**
- B1 (Preferred Option)



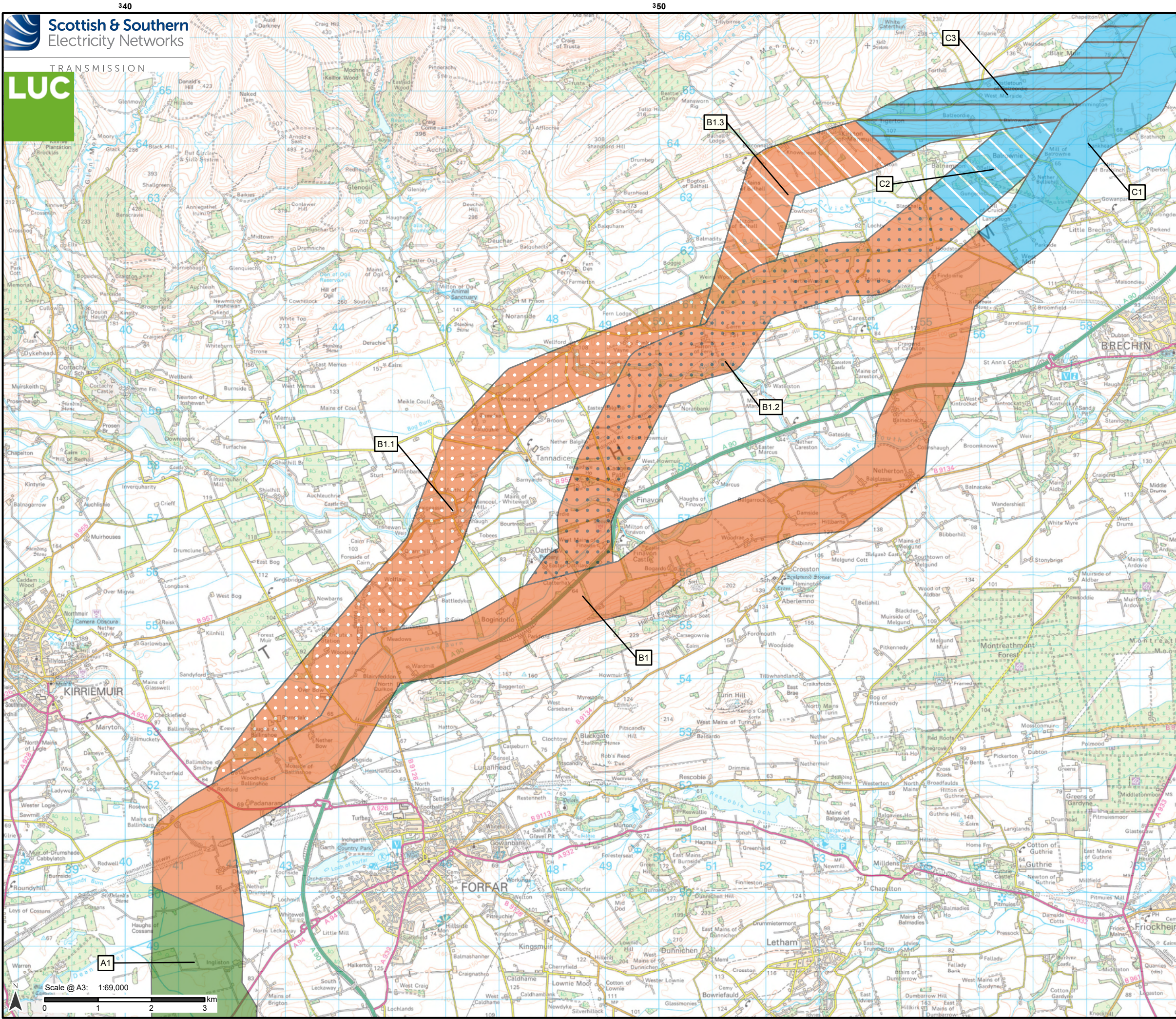
Reproduced by permission of Ordnance Survey on behalf of HMSO.
Crown copyright and database right 2025 all rights reserved.
Ordnance Survey Licence number 0100022432.
SSEN Transmission take no responsibility for the release or accuracy of latest version Basemaps from Ordnance Survey

Project No: LT455
Project: Kintore to Tealing 400 kV Overhead Line

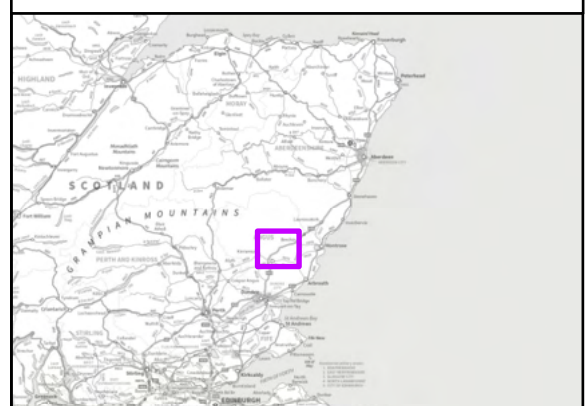
Title:
Overview of Route Options - Section A

Drawn by: JN
Date: 14/08/2025

Drawing: 4.2.2



- Section A (Tealing to Forfar)**
- A1 (Preferred Option)
- Section B (Forfar to Brechin)**
- B1 (Preferred Option)
 - B1.1
 - B1.2
 - B1.3
- Section C (Brechin to Laurencekirk)**
- C1 (Preferred Option)
 - C2
 - C3



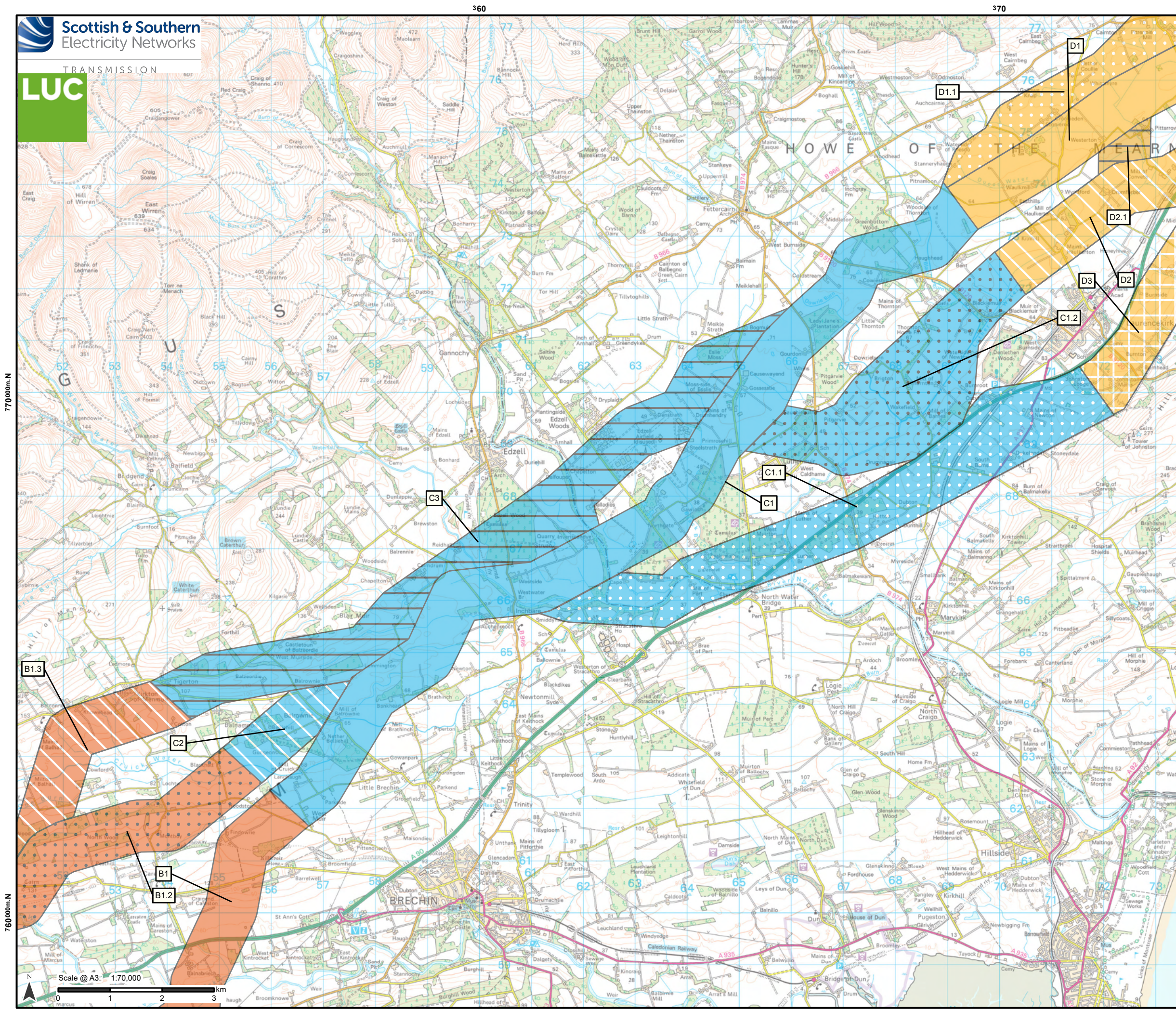
Reproduced by permission of Ordnance Survey on behalf of HMSO.
Crown copyright and database right 2025 all rights reserved.
Ordnance Survey Licence number 010002432.
SSEN Transmission take no responsibility for the release or accuracy of latest version Basemaps from Ordnance Survey

Project No: LT455
Project: Kintore to Tealing 400 kV Overhead Line

Title:
Overview of Route Options - Section B

Drawn by: JN
Date: 14/08/2025

Drawing: 4.2.3



- Section B (Forfar to Brechin)**
- B1 (Preferred Option)
 - B1.2
 - B1.3
- Section C (Brechin to Laurencekirk)**
- C1 (Preferred Option)
 - C1.1
 - C1.2
 - C2
 - C3
- Section D (Laurencekirk to Fiddes)**
- D1 (Preferred Option)
 - D1.1
 - D2
 - D2.1
 - D3



Reproduced by permission of Ordnance Survey on behalf of HMSO.
Crown copyright and database right 2025 all rights reserved.
Ordnance Survey Licence number 0100022432.
SSEN Transmission take no responsibility for the release or accuracy of latest version Basemaps from Ordnance Survey

Project No: LT455
Project: Kintore to Tealing 400 kV Overhead Line

Title:
Overview of Route Options - Section C

Drawn by: JN Date: 14/08/2025
Drawing: 4.2.4