

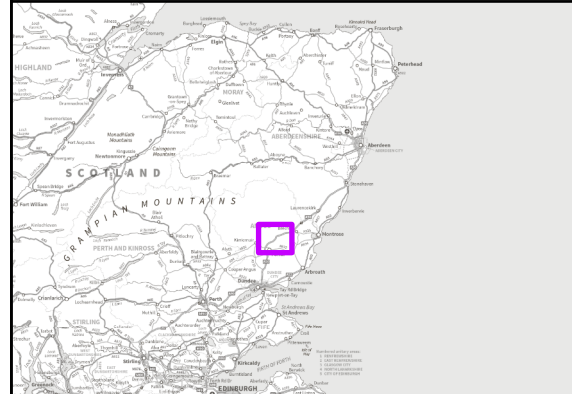
Scottish & Southern
Electricity Networks

TRANSMISSION

LUC

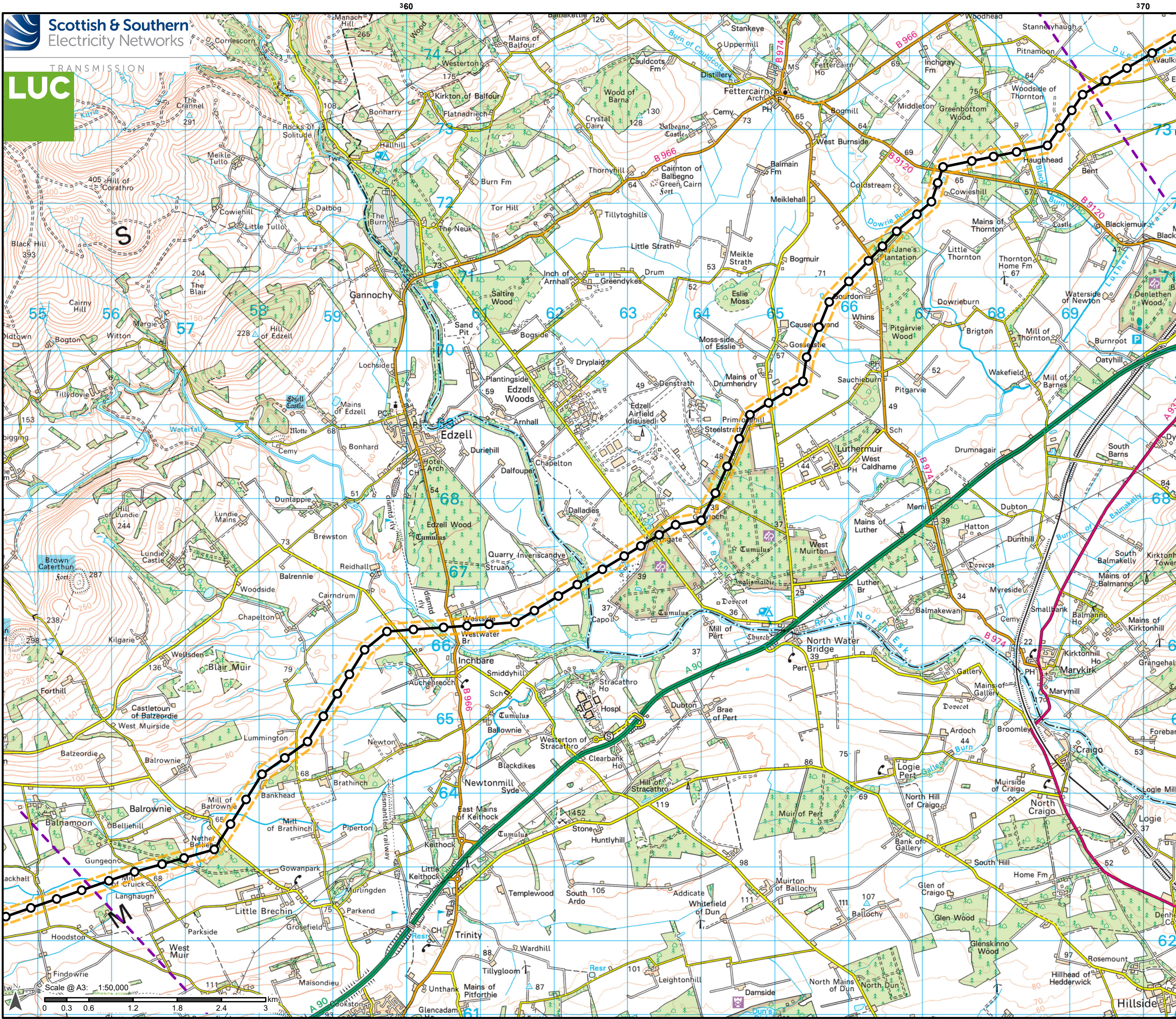
- Alignment**
- Proposed Alignment
 - Indicative Tower Location
 - - - Indicative Limits of Deviation (LoD)*
 - - - Section boundary

*Further information on the LoD will be provided at the pre-application consultation stage and will be finalised for the section 37 application.



Reproduced by permission of Ordnance Survey on behalf of HMSO.
Crown copyright and database right 2025 all rights reserved.
Ordnance Survey Licence number 0100022432.
SSEN Transmission take no responsibility for the release or accuracy of latest version Basemaps from Ordnance Survey

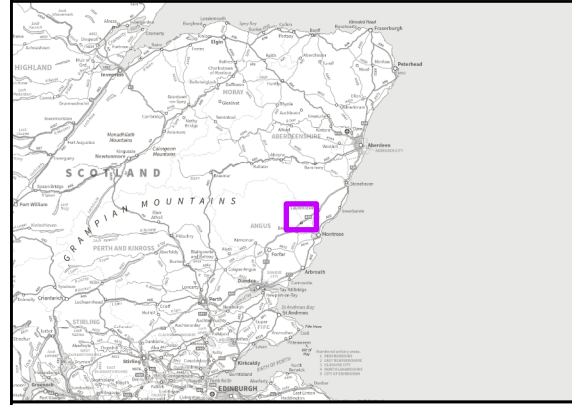
Project No:	LT455
Project:	Kintore to Tealing 400kV Overhead Line
Title:	Overview of the Proposed Development - Section B
Drawn by:	CW
Date:	24/01/2025
Drawing:	1.1B



Alignment

- Proposed Alignment
- Indicative Tower Location
- Indicative Limits of Deviation (LoD)*
- Section boundary

*Further information on the LoD will be provided at the pre-application consultation stage and will be finalised for the section 37 application.



Reproduced by permission of Ordnance Survey on behalf of HMSO.
 Crown copyright and database right 2025 all rights reserved.
 Ordnance Survey Licence number 0100022432.
SSEN Transmission take no responsibility for the release or accuracy of latest version Basemaps from Ordnance Survey

Project No: LT455
 Project: Kintore to Tealing 400kV Overhead Line
 Title: Overview of the Proposed Development - Section C

Drawn by: CW Date: 24/01/2025
 Drawing: 1.1C