





Legend


 Corridor


 Indicative Loch Fearn PSH Substation

 Proposed Loch Lundie Substation


Western Route Options


 Route Option 1a


 Route Option 1b

 Route Option 1c


Eastern Route Options


 Route Option 2a

 Route Option 2b


 Route Option 2c

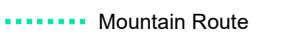
Land Use

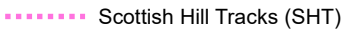
 Minor Road


 A Road

Recreation

 Sustrans Cycle Network

 Mountain Route

 Scottish Hill Tracks (SHT)

 Core Path

N
0 1 2 4 km
Scale - 1:85,000 @ A3

Reproduced by permission of Ordnance Survey on behalf of HMSO.
Crown copyright and database right 2023 all rights reserved.
Ordnance Survey Licence number 100022432.

Project: LT000506-507 - Fearn PSH Grid Connection: Consultation Document

Title: Figure 11 - Land Use - Recreation

Drawn by: M.T. Date: 01/05/2025

Drawing: 123020-D11-CD-1.0.0