


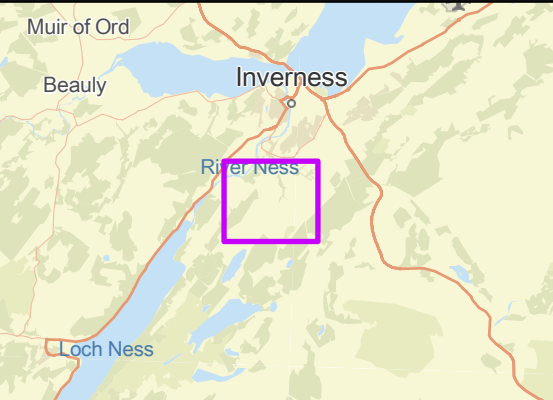


**Legend**

-  Site Boundary
-  2km Buffer
-  Core Path

Map data © OpenStreetMap contributors, Microsoft, Facebook, Inc. and its affiliates, Esri Community Maps contributors, Map layer by Esri; © Landmark Information Group Limited and/or its Data Suppliers (All rights reserved 2010).  
© NatureScot 2024, Contains Ordnance Survey data © Crown copyright and database right. All rights reserved , License No. EK001-20140401. Not to be used for Navigation.



Reproduced by permission of Ordnance Survey on behalf of HMSO.  
Crown copyright and database right 2025 all rights reserved.  
Ordnance Survey Licence number 0100022432.  
**SSEN Transmission take no responsibility for the release or accuracy of latest version Basemaps from Ordnance Survey**

Project No: LT325  
Project: Knocknagael Substation Extension

Title:  
  
Figure 5.5  
Core Paths

Drawn by: MW Date: 1/16/2025

Drawing: LT0631293\_Fig5.5\_01