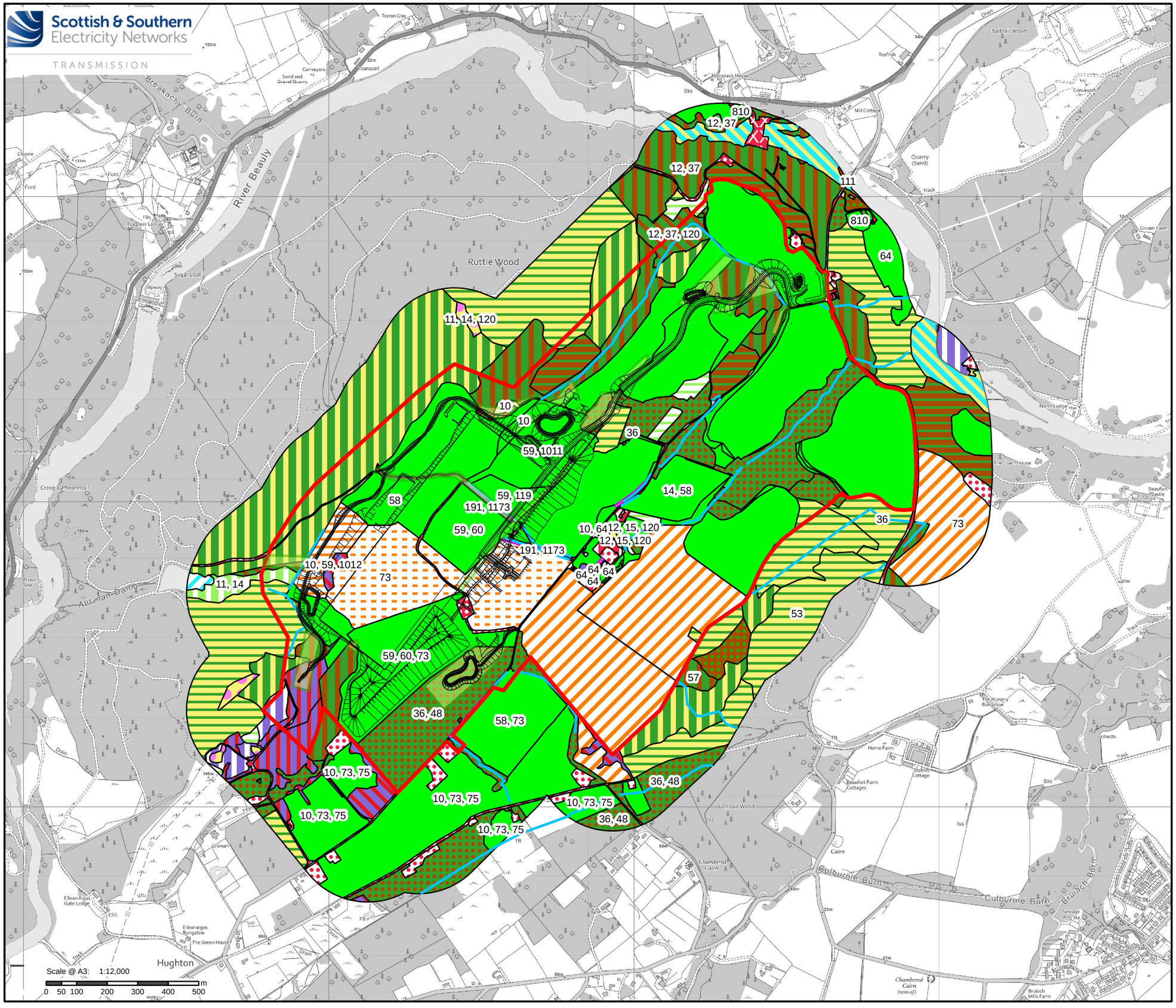

Legend

- Site Boundary
- Proposed Development Footprint
- Proposed Development Vegetation Clearance

UKHab Area-Based Habitats

- c1 - arable and horticulture
- c1c - cereal crops
- c1c5 - winter stubble
- f1a - blanket bog
- f2c - upland flushes, fens and swamps
- g1b - upland acid grassland
- g1c - bracken
- g4 - modified grassland
- h1b - upland heathland
- h3e - gorse scrub
- h3h - mixed scrub
- r1 - standing open water and canals
- r2 - rivers and lakes
- r2a - rivers (priority habitat)
- u1 - built-up areas and gardens
- u1b - developed land, sealed surface
- u1b5 - buildings
- u1b6 - other developed land
- u1c - artificial unvegetated unsealed surface
- u1e - built linear features
- w1d - wet woodland
- w1e - upland birchwoods
- w1f - lowland mixed deciduous woodland
- w1g - other woodland, broadleaved
- w1g6 - line of trees
- w1h - other woodland, mixed
- w2b - other scots pine woodland
- w2c - other coniferous woodland

UKHab Linear Features

- h2b - other hedgerows
- r2b - other rivers and streams

Labels:

Secondary Codes

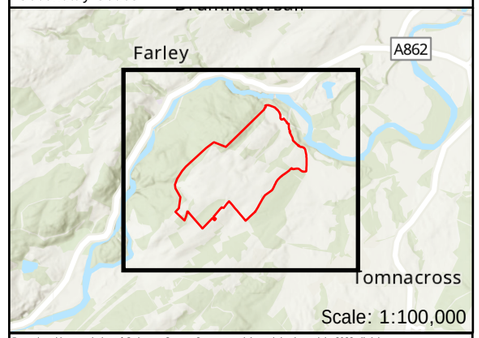

Reproduced by permission of Ordnance Survey. Crown copyright and database right 2023 all rights reserved. Ordnance Survey Licence number 0100022432.
SSEN Transmission take no responsibility for the release or accuracy of latest version Basemaps from Ordnance Survey

Project No: LT000459

Project: Fanellan 400 kV Substation and Converter Station

Title:

Figure 9.1.1 - UK Habitat Classification
Page 1 of 9

Drawn by: RS 26/02/25

Drawing: 70112533-WSP-DR-DA-015

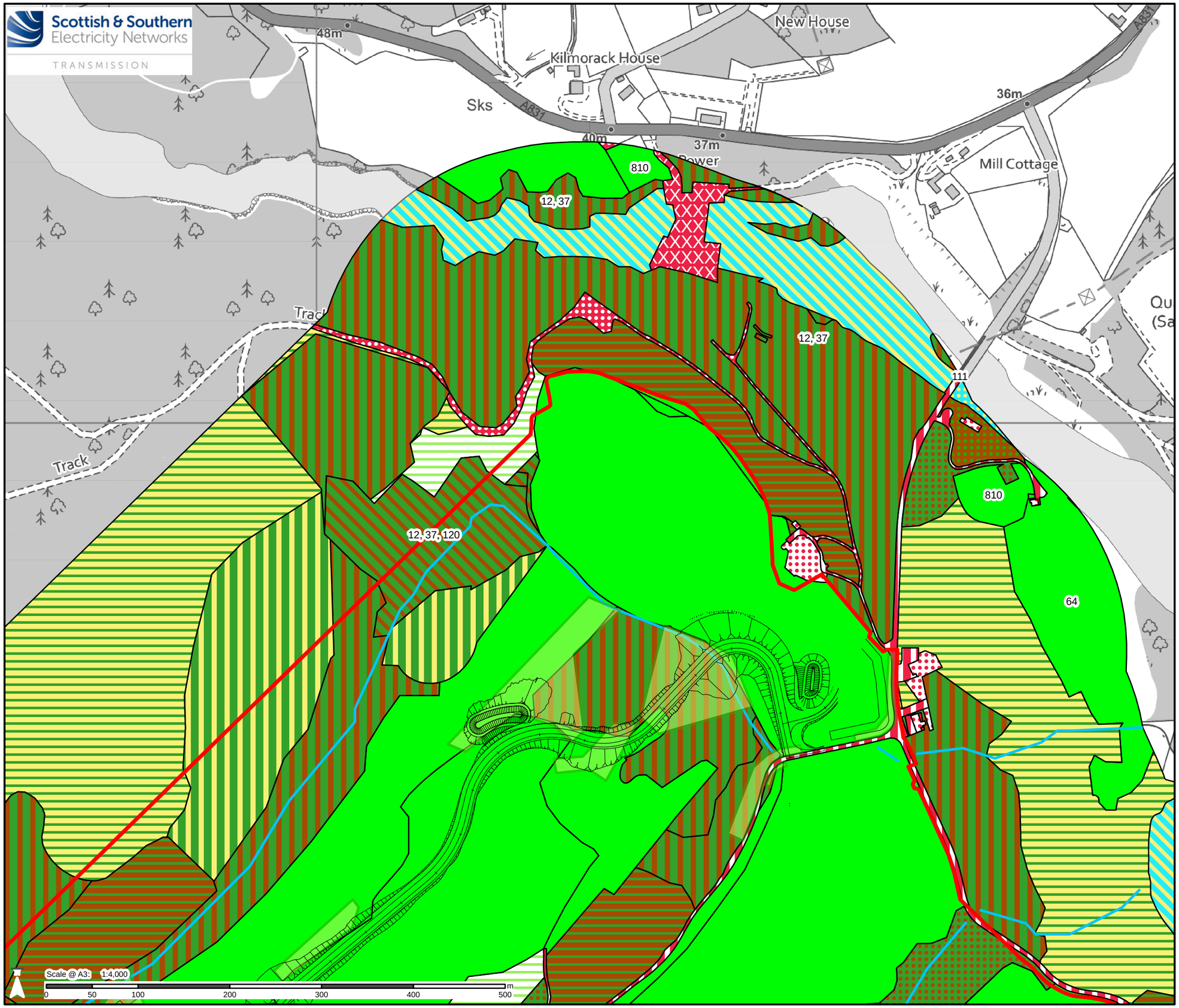

Legend

- Site Boundary
- Proposed Development Footprint
- Proposed Development Vegetation Clearance

UKHab Area-Based Habitats

- g1c - bracken
- g4 - modified grassland
- r2 - rivers and lakes
- r2a - rivers (priority habitat)
- u1b - developed land, sealed surface
- u1b5 - buildings
- u1b6 - other developed land
- u1c - artificial unvegetated unsealed surface
- u1e - built linear features
- w1d - wet woodland
- w1e - upland birchwoods
- w1f - lowland mixed deciduous woodland
- w1g - other woodland, broadleaved
- w1h - other woodland, mixed
- w2b - other scots pine woodland
- w2c - other coniferous woodland

UKHab Linear Features

- r2b - other rivers and streams

Labels:
Secondary Codes

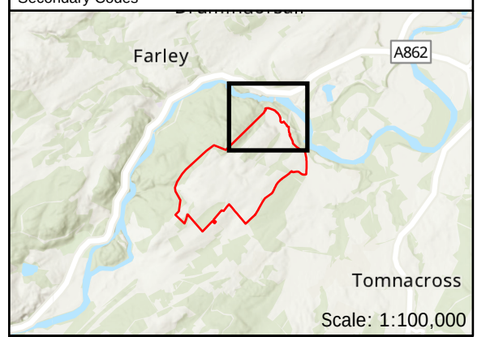

Reproduced by permission of Ordnance Survey. Crown copyright and database right 2023 all rights reserved. Ordnance Survey Licence number 0100022432.
SSEN Transmission take no responsibility for the release or accuracy of latest version Basemaps from Ordnance Survey

Project No: LT000459

Project: Fanellan 400 kV Substation and Converter Station

Title:

Figure 9.1.1 - UK Habitat Classification
Page 2 of 9

Drawn by: RS 26/02/25

Drawing: 70112533-WSP-DR-DA-015

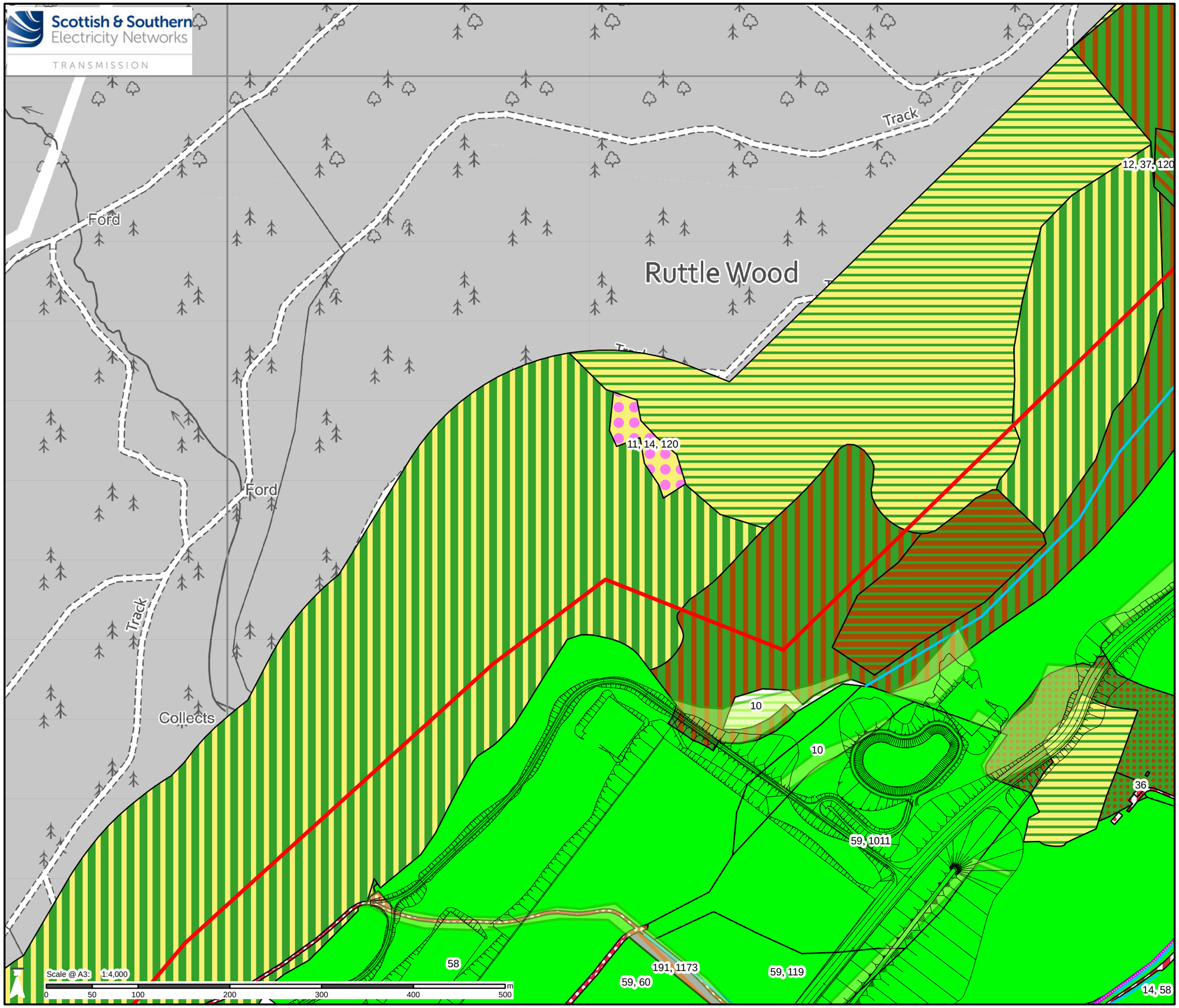

Legend

- Site Boundary
- Proposed Development Footprint
- Proposed Development Vegetation Clearance

UKHab Area-Based Habitats

- c1c - cereal crops
- f2c - upland flushes, fens and swamps
- g1c - bracken
- g4 - modified grassland
- h3e - gorse scrub
- u1b - developed land, sealed surface
- u1b5 - buildings
- u1c - artificial unvegetated unsealed surface
- w1d - wet woodland
- w1e - upland birchwoods
- w1f - lowland mixed deciduous woodland
- w1g - other woodland, broadleaved
- w2b - other scots pine woodland
- w2c - other coniferous woodland

UKHab Linear Features

- h2b - other hedgerows
- r2b - other rivers and streams

Labels:
Secondary Codes

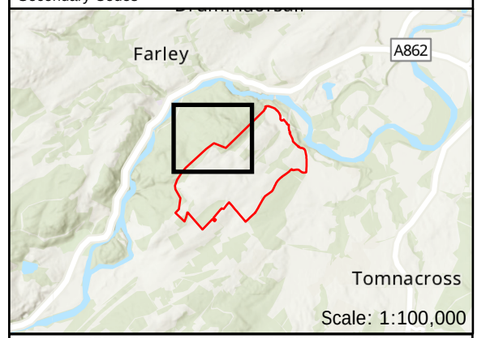

Reproduced by permission of Ordnance Survey. Crown copyright and database right 2023 all rights reserved. Ordnance Survey Licence number 01000022432.
SSEN Transmission take no responsibility for the release or accuracy of latest version Basemaps from Ordnance Survey

Project No: LT000459

Project: Fanellan 400 kV Substation and Converter Station

Title:

Figure 9.1.1 - UK Habitat Classification
Page 3 of 9

Drawn by: RS 26/02/25

Drawing: 70112533-WSP-DR-DA-015

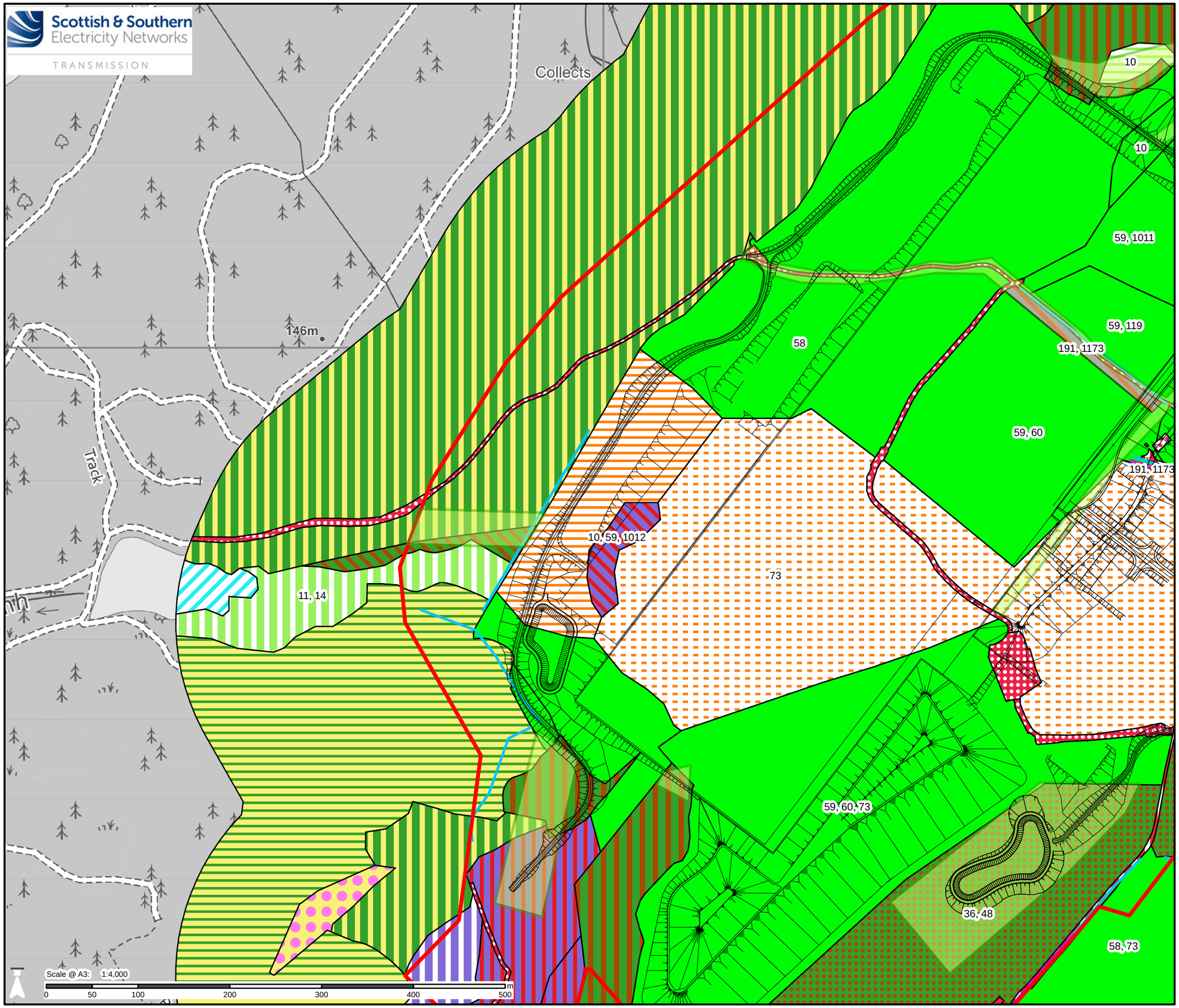

Legend

- Site Boundary
- Proposed Development Footprint
- Proposed Development Vegetation Clearance

UKHab Area-Based Habitats

- c1c - cereal crops
- c1c5 - winter stubble
- f2c - upland flushes, fens and swamps
- g1b - upland acid grassland
- g1c - bracken
- g4 - modified grassland
- h1b - upland heathland
- h3e - gorse scrub
- h3h - mixed scrub
- r1 - standing open water and canals
- u1b - developed land, sealed surface
- u1b5 - buildings
- u1c - artificial unvegetated unsealed surface
- w1d - wet woodland
- w1e - upland birchwoods
- w1g - other woodland, broadleaved
- w2b - other scots pine woodland
- w2c - other coniferous woodland

UKHab Linear Features

- h2b - other hedgerows
- r2b - other rivers and streams

Labels:
Secondary Codes

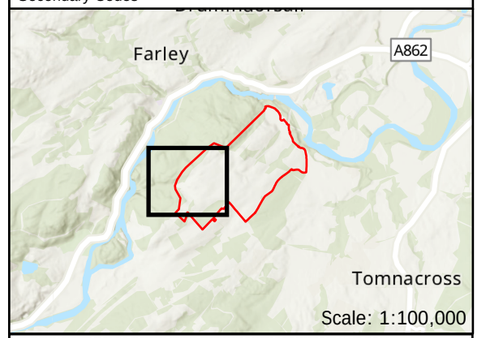

Reproduced by permission of Ordnance Survey. Crown copyright and database right 2023 all rights reserved. Ordnance Survey Licence number 0100022432.
SSEN Transmission take no responsibility for the release or accuracy of latest version Basemaps from Ordnance Survey

Project No: LT000459

Project: Fanellan 400 kV Substation and Converter Station

Title:

Figure 9.1.1 - UK Habitat Classification
Page 4 of 9

Drawn by: RS 26/02/25

Drawing: 70112533-WSP-DR-DA-015

Legend

- Site Boundary
- Proposed Development Footprint
- Proposed Development Vegetation Clearance

UKHab Area-Based Habitats

- c1 - arable and horticulture
- c1c5 - winter stubble
- f1a - blanket bog
- f2c - upland flushes, fens and swamps
- g1c - bracken
- g4 - modified grassland
- h1b - upland heathland
- h3e - gorse scrub
- h3h - mixed scrub
- u1b - developed land, sealed surface
- u1b5 - buildings
- u1b6 - other developed land
- u1c - artificial unvegetated unsealed surface
- w1e - upland birchwoods
- w1g - other woodland, broadleaved
- w2b - other scots pine woodland
- w2c - other coniferous woodland

UKHab Linear Features

- h2b - other hedgerows
- r2b - other rivers and streams

Labels:
Secondary Codes

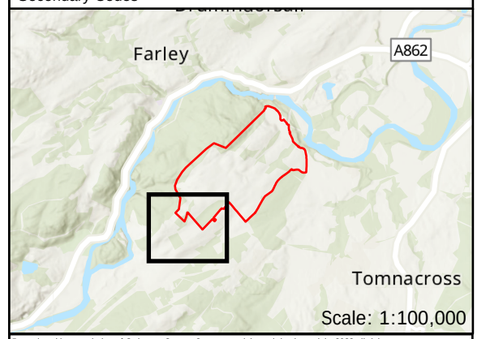

Reproduced by permission of Ordnance Survey. Crown copyright and database right 2023 all rights reserved. Ordnance Survey Licence number 0100022432.
SSEN Transmission take no responsibility for the release or accuracy of latest version Basemaps from Ordnance Survey

Project No: LT000459

Project: Fanellan 400 kV Substation and Converter Station

Title:

Figure 9.1.1 - UK Habitat Classification
Page 5 of 9

Drawn by: RS 26/02/25

Drawing: 70112533-WSP-DR-DA-015

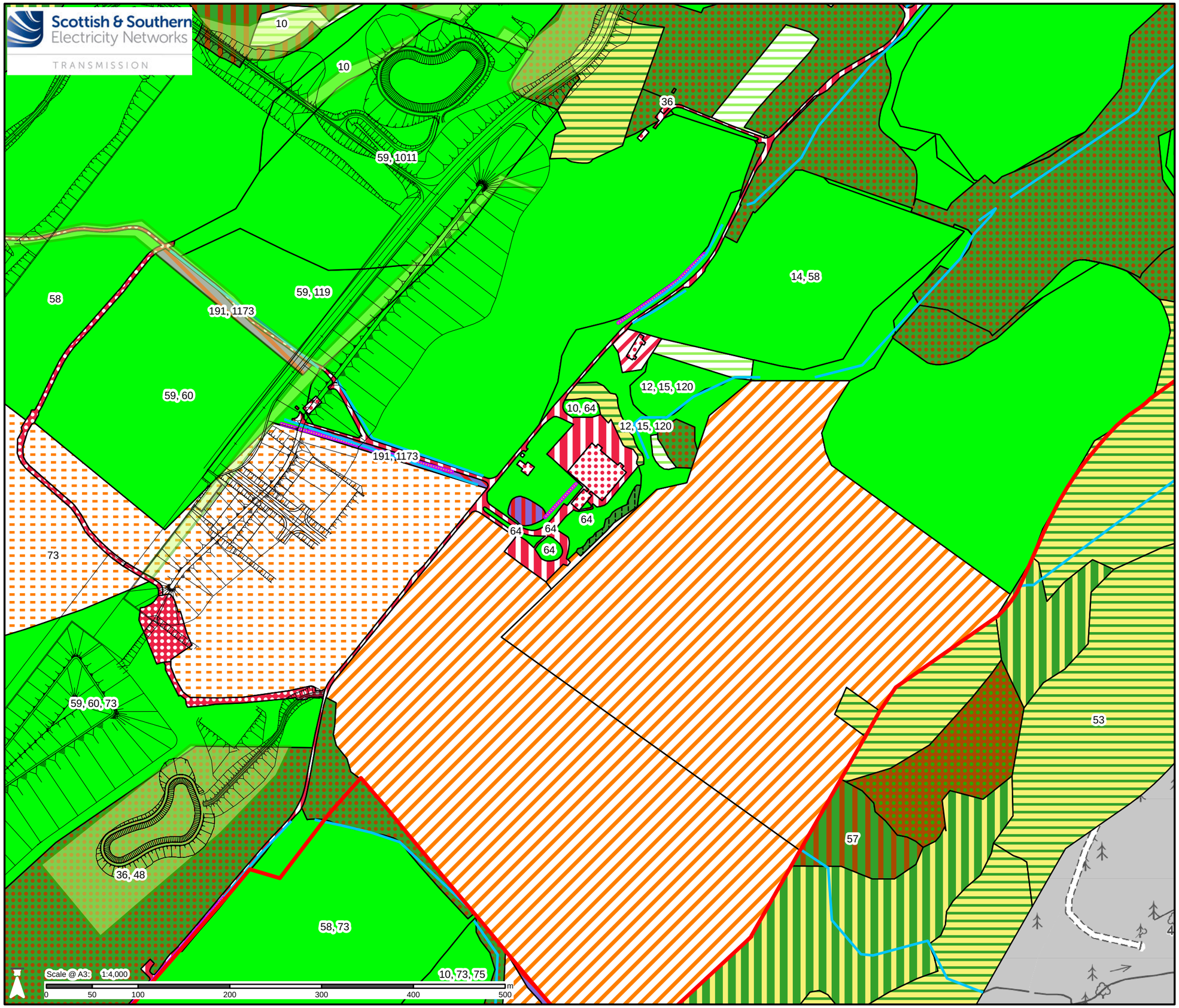

Legend

- Site Boundary
- Proposed Development Footprint
- Proposed Development Vegetation Clearance

UKHab Area-Based Habitats

- c1 - arable and horticulture
- c1c5 - winter stubble
- g1c - bracken
- g4 - modified grassland
- h3e - gorse scrub
- h3h - mixed scrub
- u1 - built-up areas and gardens
- u1b - developed land, sealed surface
- u1b5 - buildings
- u1c - artificial unvegetated unsealed surface
- w1e - upland birchwoods
- w1f - lowland mixed deciduous woodland
- w1g - other woodland, broadleaved
- w1g6 - line of trees
- w1h - other woodland, mixed
- w2b - other scots pine woodland
- w2c - other coniferous woodland

UKHab Linear Features

- h2b - other hedgerows
- r2b - other rivers and streams

Labels:
Secondary Codes

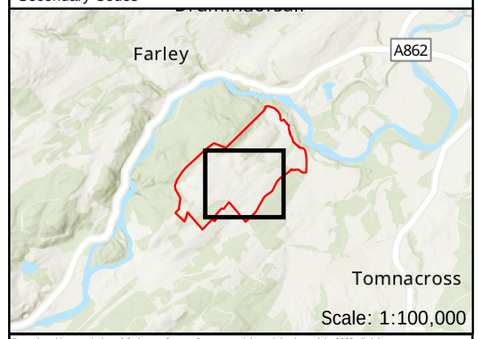

Reproduced by permission of Ordnance Survey, Crown copyright and database right 2023 all rights reserved. Ordnance Survey Licence number 0100022432.
SSEN Transmission take no responsibility for the release or accuracy of latest version Basemaps from Ordnance Survey

Project No: LT000459

Project: Fanellan 400 kV Substation and Converter Station

Title:
Figure 9.1.1 - UK Habitat Classification
Page 6 of 9

Drawn by: RS 26/02/25

Drawing: 70112533-WSP-DR-DA-015

Legend

- Site Boundary
- Proposed Development Footprint
- Proposed Development Vegetation Clearance

UKHab Area-Based Habitats

- c1 - arable and horticulture
- c1c5 - winter stubble
- g1c - bracken
- g4 - modified grassland
- h3e - gorse scrub
- h3h - mixed scrub
- r2a - rivers (priority habitat)
- u1 - built-up areas and gardens
- u1b - developed land, sealed surface
- u1b5 - buildings
- w1d - wet woodland
- w1e - upland birchwoods
- w1f - lowland mixed deciduous woodland
- w1g - other woodland, broadleaved
- w1g6 - line of trees
- w2b - other scots pine woodland
- w2c - other coniferous woodland

UKHab Linear Features

- h2b - other hedgerows
- r2b - other rivers and streams

Labels:
Secondary Codes

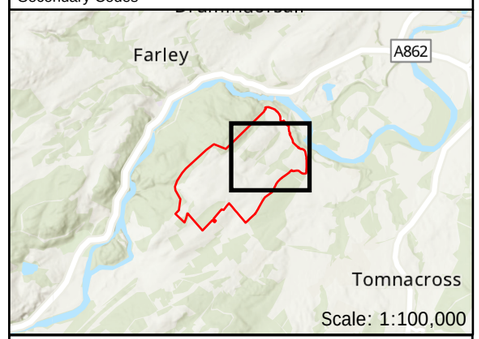

Reproduced by permission of Ordnance Survey. Crown copyright and database right 2023 all rights reserved. Ordnance Survey Licence number 0100022432.
SSEN Transmission take no responsibility for the release or accuracy of latest version Basemaps from Ordnance Survey

Project No: LT000459

Project: Fanellan 400 kV Substation and Converter Station

Title:

Figure 9.1.1 - UK Habitat Classification
Page 7 of 9

Drawn by: RS 26/02/25

Drawing: 70112533-WSP-DR-DA-015

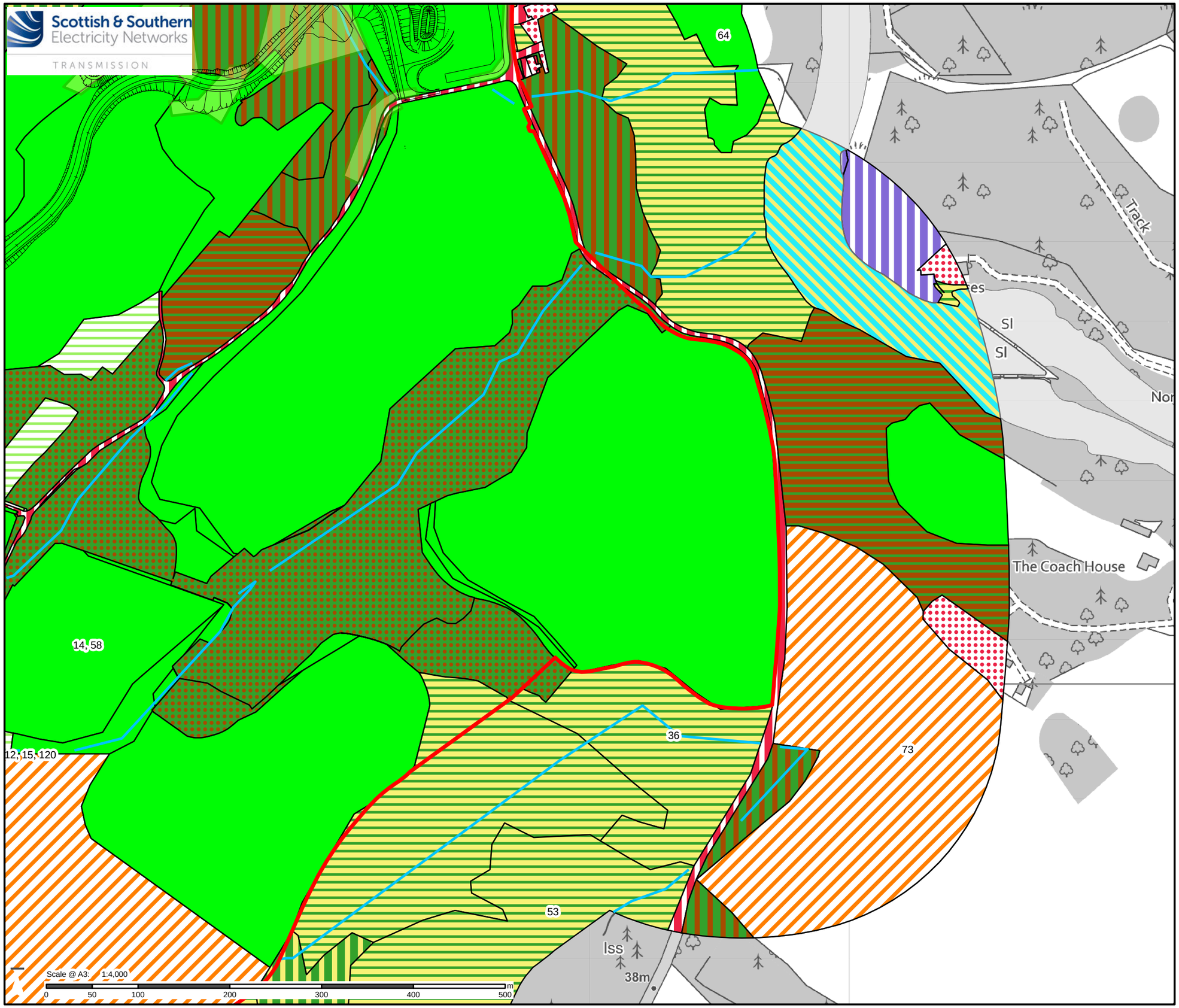

Legend

- Site Boundary
- Proposed Development Footprint
- Proposed Development Vegetation Clearance

UKHab Area-Based Habitats

- c1 - arable and horticulture
- g1c - bracken
- g4 - modified grassland
- h1b - upland heathland
- r2a - rivers (priority habitat)
- u1b - developed land, sealed surface
- u1b5 - buildings
- w1e - upland birchwoods
- w1f - lowland mixed deciduous woodland
- w1g - other woodland, broadleaved
- w2b - other scots pine woodland
- w2c - other coniferous woodland

UKHab Linear Features

- r2b - other rivers and streams

Labels:
Secondary Codes

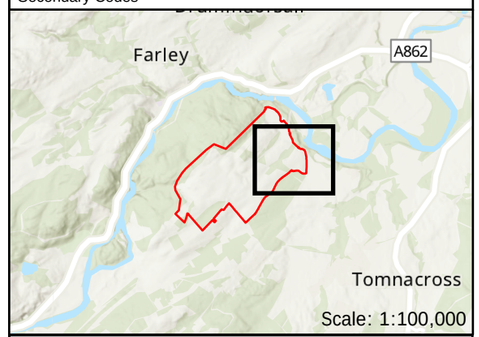

Reproduced by permission of Ordnance Survey. Crown copyright and database right 2023 all rights reserved. Ordnance Survey Licence number 0100022432.
SSEN Transmission take no responsibility for the release or accuracy of latest version Basemaps from Ordnance Survey

Project No: LT000459

Project: Fanellan 400 kV Substation and Converter Station

Title:

Figure 9.1.1 - UK Habitat Classification
Page 8 of 9

Drawn by: RS 26/02/25

Drawing: 70112533-WSP-DR-DA-015

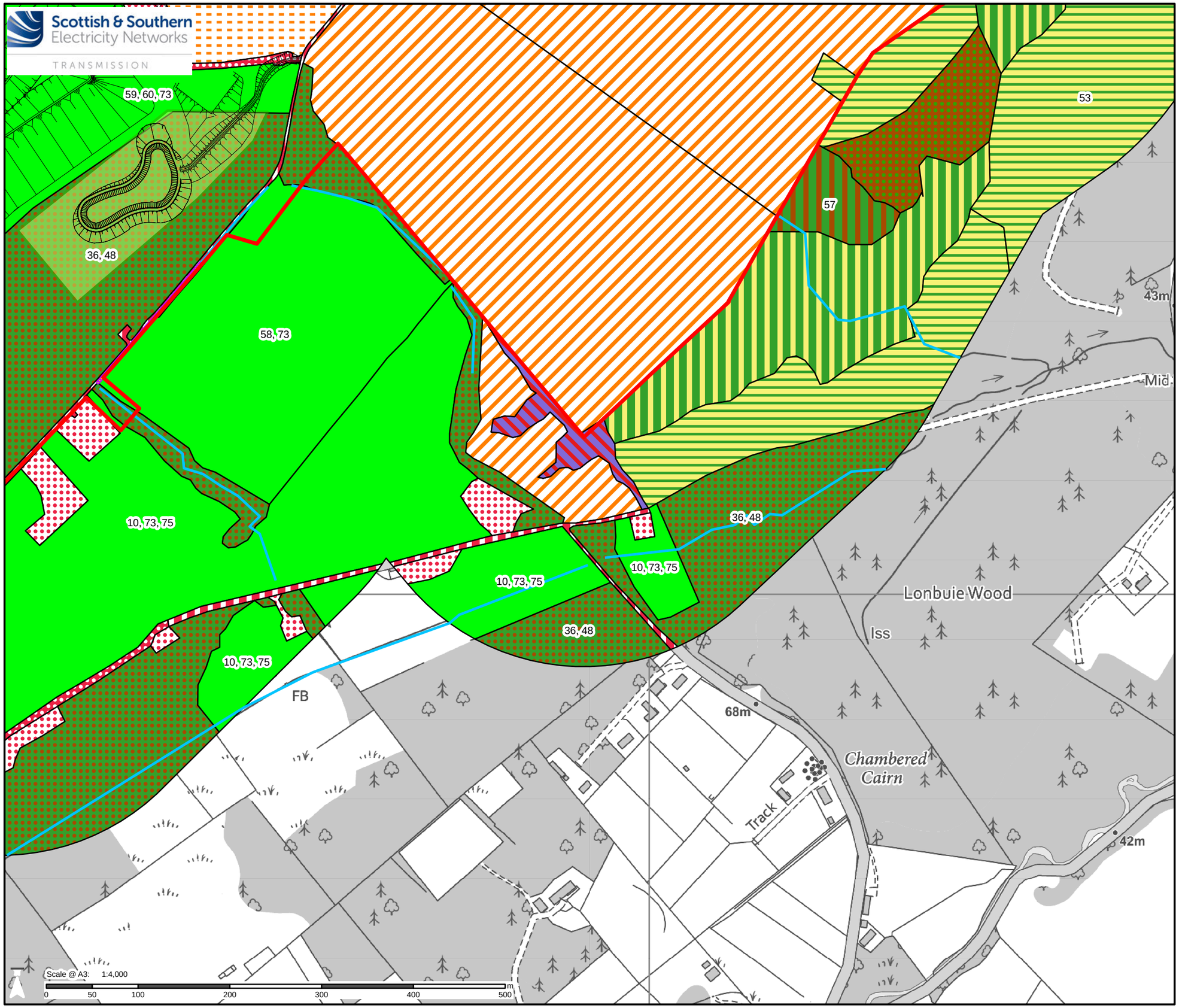

Legend

- Site Boundary
- Proposed Development Footprint
- Proposed Development Vegetation Clearance

UKHab Area-Based Habitats

- c1 - arable and horticulture
- c1c5 - winter stubble
- g4 - modified grassland
- h3e - gorse scrub
- u1b - developed land, sealed surface
- u1b5 - buildings
- u1c - artificial unvegetated unsealed surface
- w1e - upland birchwoods
- w1g - other woodland, broadleaved
- w1h - other woodland, mixed
- w2b - other scots pine woodland
- w2c - other coniferous woodland

UKHab Linear Features

- h2b - other hedgerows
- r2b - other rivers and streams

Labels:
Secondary Codes

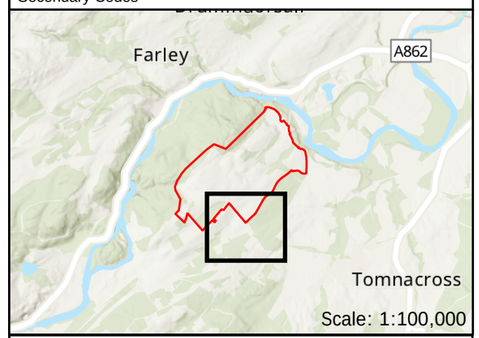

Reproduced by permission of Ordnance Survey. Crown copyright and database right 2023 all rights reserved. Ordnance Survey Licence number 0100022432.
SSEN Transmission take no responsibility for the release or accuracy of latest version Basemaps from Ordnance Survey

Project No: LT000459

Project: Fanellan 400 kV Substation and Converter Station

Title:
Figure 9.1.1 - UK Habitat Classification
Page 9 of 9

Drawn by: RS 26/02/25

Drawing: 70112533-WSP-DR-DA-015