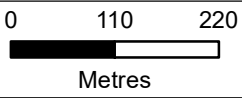


- Legend**
- Arboricultural Assessment Areas**
- A: Individual trees and small groups within agricultural land
 - B: Deciduous or mixed woodlands within agricultural land
 - C: Forestry located at the western edge of the Study Area
 - D: Forestry located at the eastern edge of the Study Area



P01	AC	DH	DH	03/03/2025
-----	----	----	----	------------

FIRST DRAFT ISSUE

REVISION	DRAWN	CHECKED	APPROVED	DATE
DESCRIPTION				



Client Name:  Scottish & Southern Electricity Networks
TRANSMISSION

PROJECT TITLE:
Fanellan 400Kv Substation and Converter Station

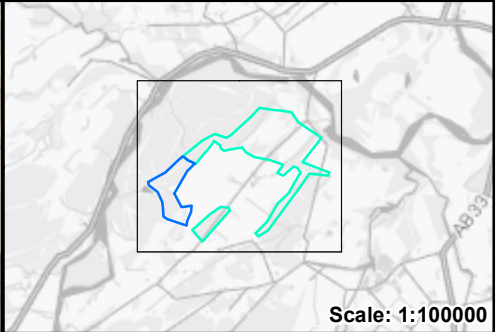
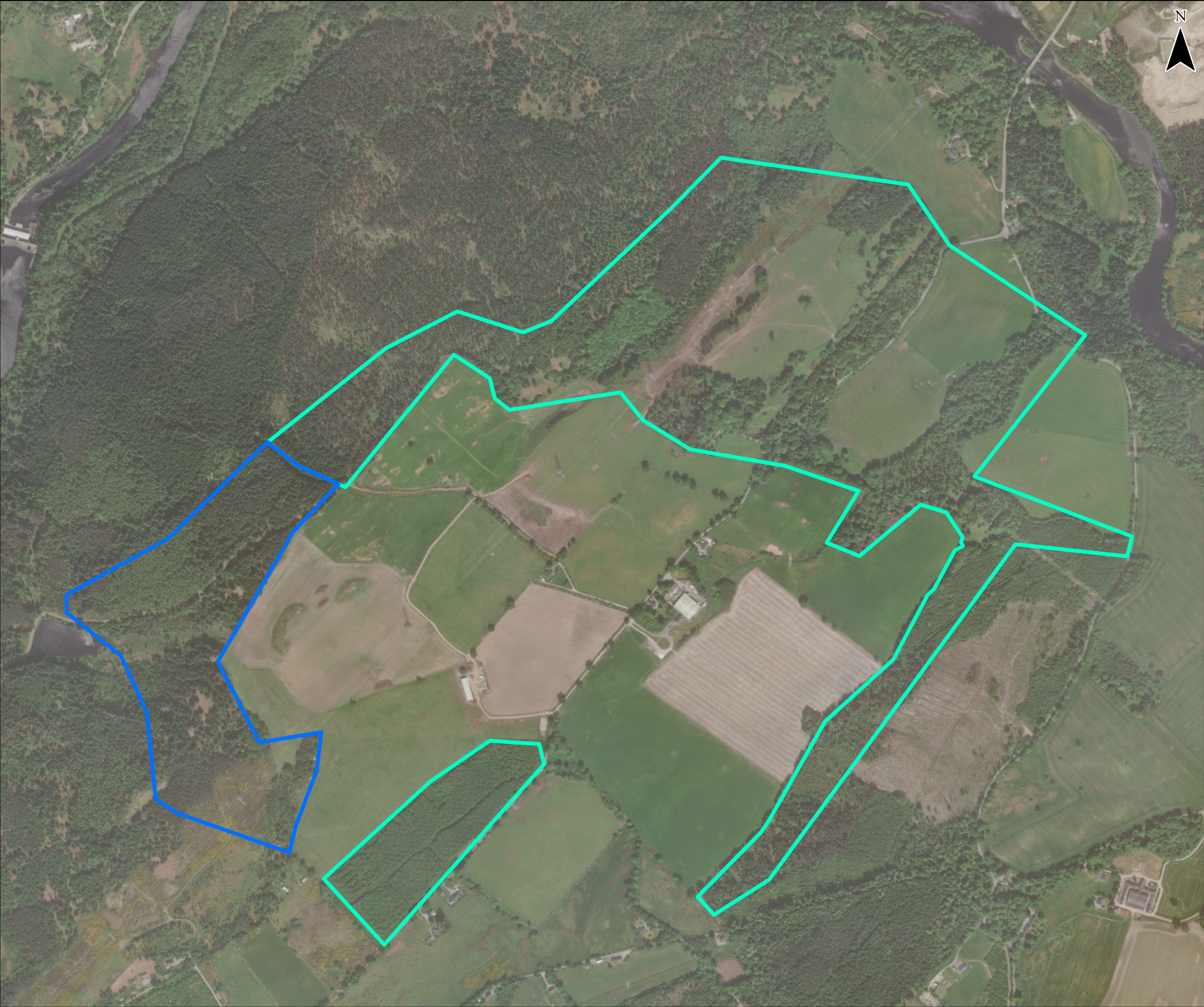
DRAWING TITLE:
Arboriculture and Forestry Assessment Areas

STATUS:
For Information

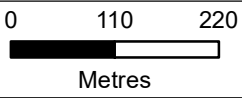
DRAWN: AC	CHECKED: DH	APPROVED: DH	AUTHORISED: MW
--------------	----------------	-----------------	-------------------

SCALE @ A3 SIZE: 1:8,000	DATE: 03/03/2025	REVISION: P01
-----------------------------	---------------------	------------------

DRAWING NUMBER:
Page 1 of 2



- Legend**
- Forestry Assessment Areas**
- A: Lovat Highland Estates of Fanellan and Ruttle Wood
 - B: Eilean Aigas Estates of Ruttle Wood



P01	AC	DH	DH	03/03/2025
-----	----	----	----	------------

FIRST DRAFT ISSUE				
REVISION	DRAWN	CHECKED	APPROVED	DATE
DESCRIPTION				



Client Name:  Scottish & Southern Electricity Networks
TRANSMISSION

PROJECT TITLE:
Fanellan 400Kv Substation and Converter Station

DRAWING TITLE:
Arboriculture and Forestry Assessment Areas

STATUS:
For Information

DRAWN: AC	CHECKED: DH	APPROVED: DH	AUTHORISED: MW
--------------	----------------	-----------------	-------------------

SCALE @ A3 SIZE: 1:8,000	DATE: 03/03/2025	REVISION: P01
-----------------------------	---------------------	------------------

DRAWING NUMBER: