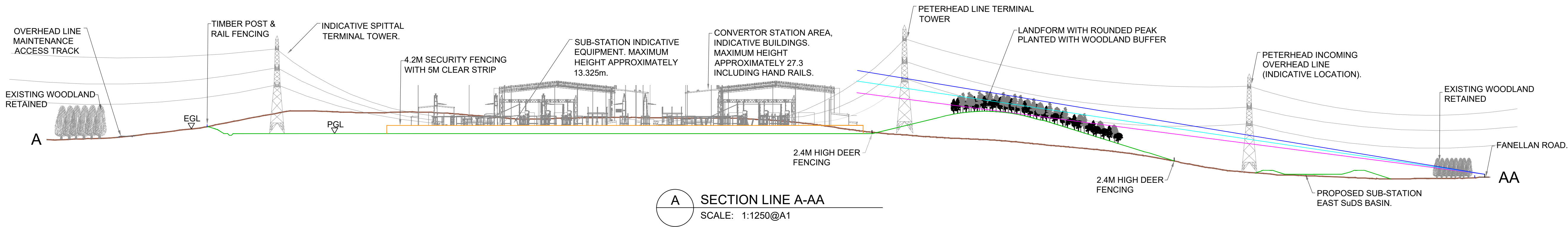
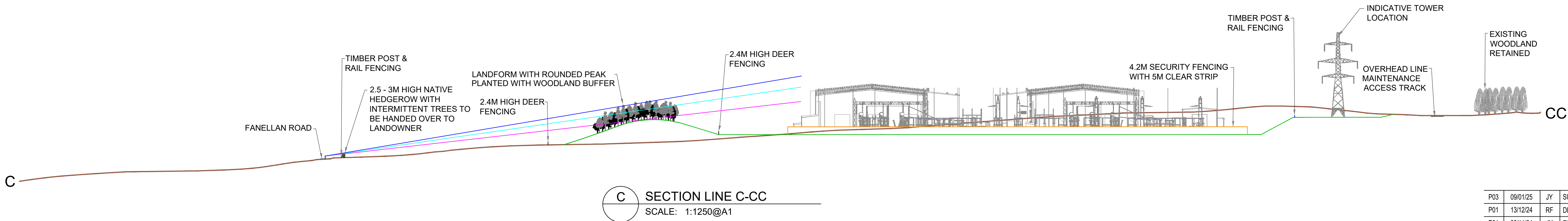
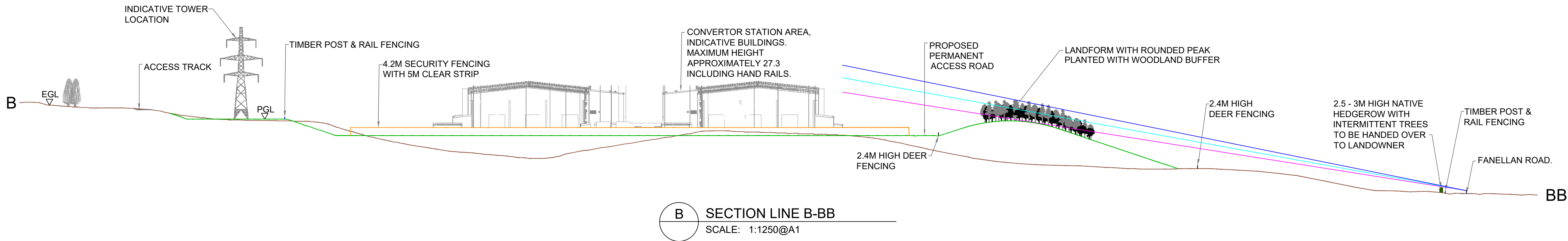


DO NOT SCALE

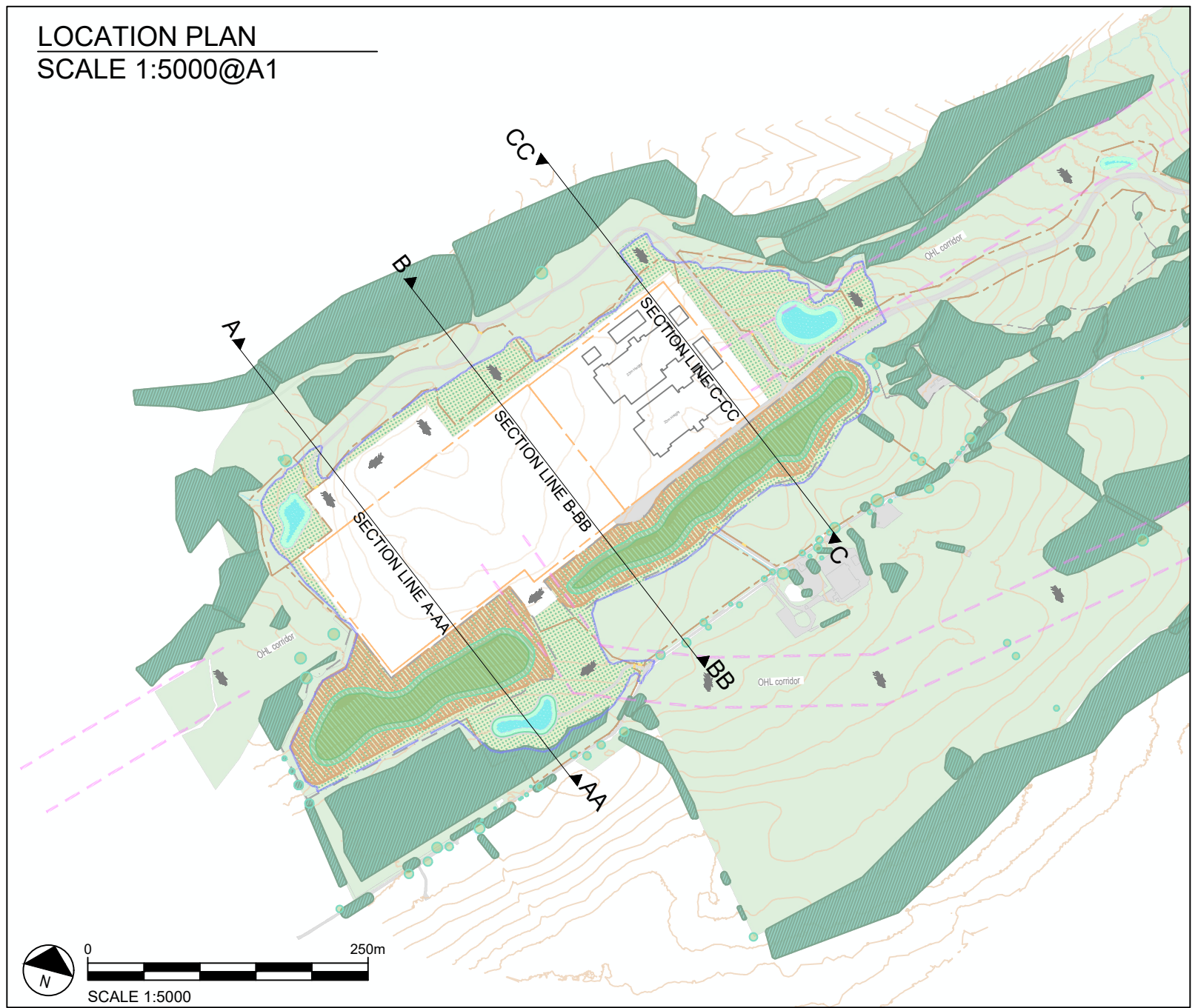


KEY

	LINE OF SIGHT FROM FANELLAN ROAD AT YEAR 0
	LINE OF SIGHT FROM FANELLAN ROAD AT YEAR 7
	LINE OF SIGHT FROM FANELLAN ROAD AT YEAR 15



LOCATION PLAN
SCALE 1:5000@A1



Note.
See Drawing no. 70112533_WSP_LUD_FHB_DR_LA_0001 Landscape Mitigation Plan for more information



P03	09/01/25	JY	SUB-STATION BUILDING HEIGHTS UPDATED	SL	KM
P01	13/12/24	RF	DEER FENCE REVIEW	SL	KM
P01	22/11/24	JY	FIRST ISSUE	SL	KM
REV	DATE	BY	DESCRIPTION	CHK	APP

DRAWING STATUS: S3 - FOR REVIEW



No 8 First Street, Manchester, M15 4RP, UK
T+ 44 (0) 161 200 5000
wsp.com

CLIENT: SSEN

ARCHITECT: WSP

SITE/PROJECT: BEAULY HUB 400kV SWITCHING STATION AND HVDC CONVERTOR STATION

TITLE: FIGURE 8.10.
FANELLAN HUB LANDSCAPE
SECTIONAL ELEVATIONS

SCALE @ A1: 1:1250	CHECKED: SL	APPROVED: KM
PROJECT NO: 70112533	DESIGNED: SL	DRAWN: JY
		DATE: January 25

DRAWING NO: 70112533_WSP_LUD_FHB_DE_LA_0001	REV: P03
---	----------

© WSP UK Ltd