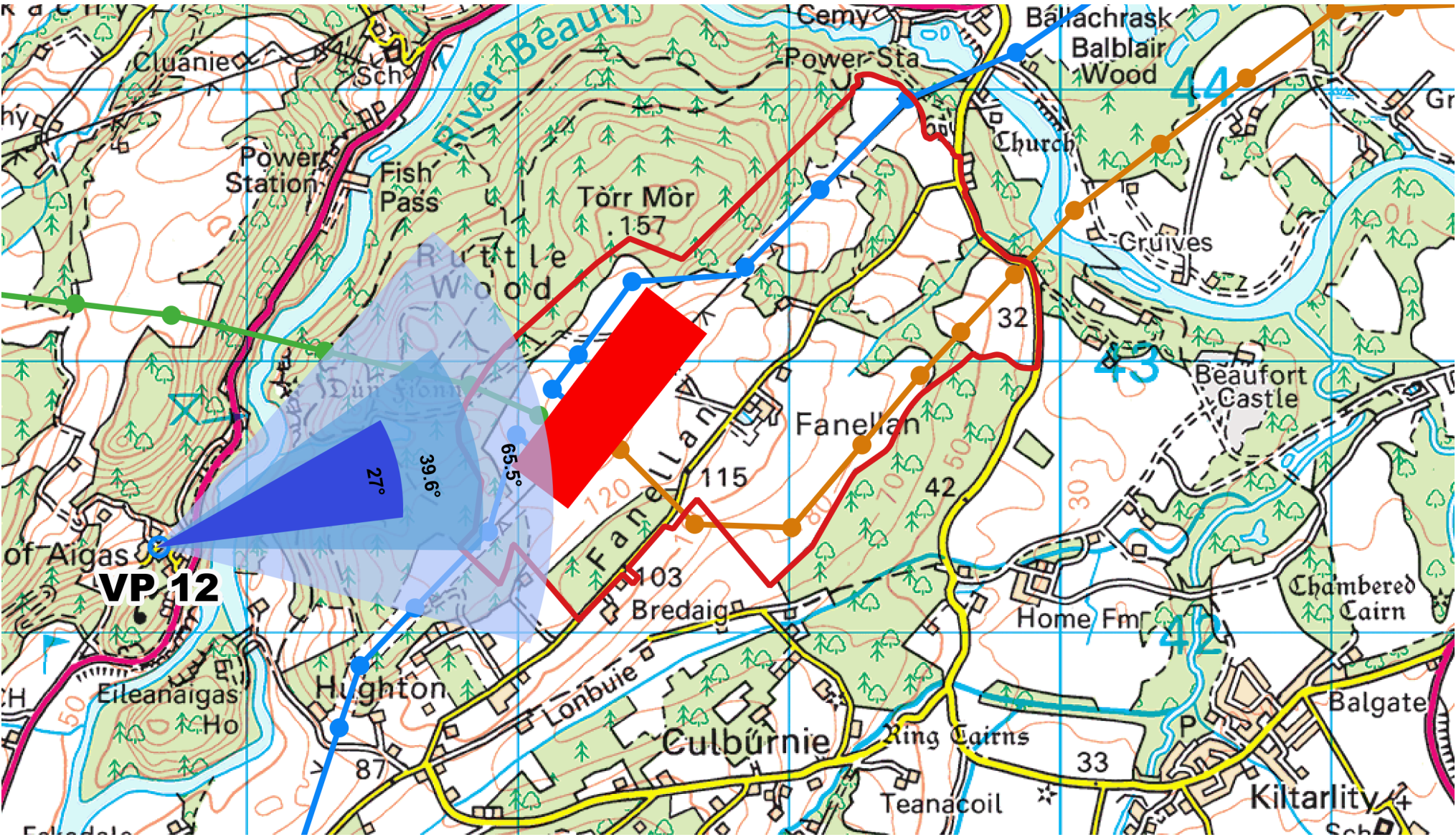


Mapped Location



- Key:**
- Fanellan 400kV Substation & Converter Station
  - Proposed Beaulieu to Peterhead 400 kV Overhead Line (BBNP)
  - Proposed Spittal to Beaulieu 400 kV Overhead Line (SLBB)
  - Proposed Beaulieu to Denny 400 kV Overhead Line Permanent Diversion and Permanent Tie-ins (to the Proposed Development)

Alignment information correct as of 22.12.2024

**Fanellan 400kV Substation & Converter Station**  
**Viewpoint Visualisations The Highland Council**  
**Figure 8.23a**  
**Viewpoint 12: View looking north-east from Crask of Aigas**

**Location Description:**  
The viewpoint is on Crask of Aigas Road, Crask of Aigas.  
Parking is available next to it.

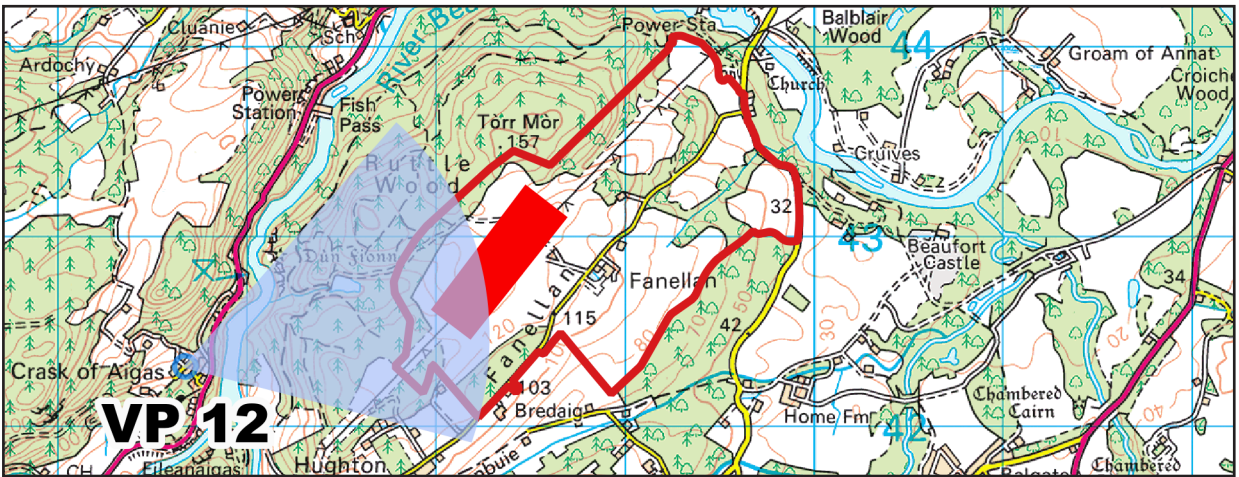
Camera Location



Location Data

|                          |               |
|--------------------------|---------------|
| OSGB36 Location:         | 246676 842315 |
| AOD:                     | 101m          |
| Camera Height:           | 1.5m          |
| Distance to Development: | 1336m         |





Receptors represented: Residential properties in and around Crask of Aigas. Users of the local residential road corridor connecting Crask of Aigas to the A831 to the east.

This visualisation has been identified and created for use with the visual impact assessment, but can also be used to inform landscape impacts on LCT227 Farmed Strath - Inverness.

The image should be viewed at a comfortable arm's length (approximately 500mm) and viewed normally with both eyes. The printed image is representative of the Proposed Development, but is not representative of scale or distance.

Alignment information correct as of 22.12.2024

**Fanellan 400kV Substation & Converter Station**  
**Viewpoint Visualisations The Highland Council**  
**Figure 8.23b**  
**Viewpoint 12: View looking north-east from Crask of Aigas**

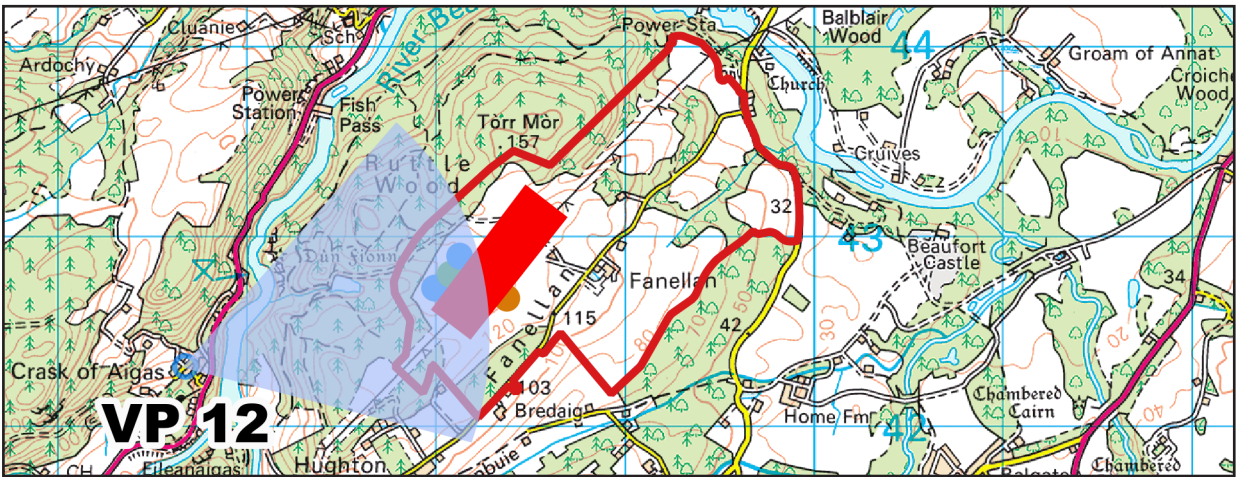
Viewpoint Location: X 246676, Y 842315  
AOD: 101m  
Distance to Development and Direction of view: 1336m, 74° (North-East)

Camera: Sony ILCE-7M4  
Lens: 50mm  
Height of camera above the ground: 1.5m  
Date: 05/03/2024



Operational View (Baseline) - 65.5°





Alignment information correct as of 22.12.2024

**Fanellan 400kV Substation & Converter Station**  
**Viewpoint Visualisations The Highland Council**  
**Figure 8.23c**  
**Viewpoint 12: View looking north-east from Crask of Aigas**

Viewpoint Location: X 246676, Y 842315  
AOD: 101m  
Distance to Development and Direction of view: 1336m, 74°  
(North-East)

**Operational View (Photowire: Fanellan 400kV  
Substation & Converter Station & SSN Cumulative  
Terminal Towers) - 65.5°**

Receptors represented: Residential properties in and around Crask of Aigas. Users of the local residential road corridor connecting Crask of Aigas to the A831 to the east.

This visualisation has been identified and created for use with the visual impact assessment, but can also be used to inform landscape impacts on LCT227 Farmed Strath - Inverness.

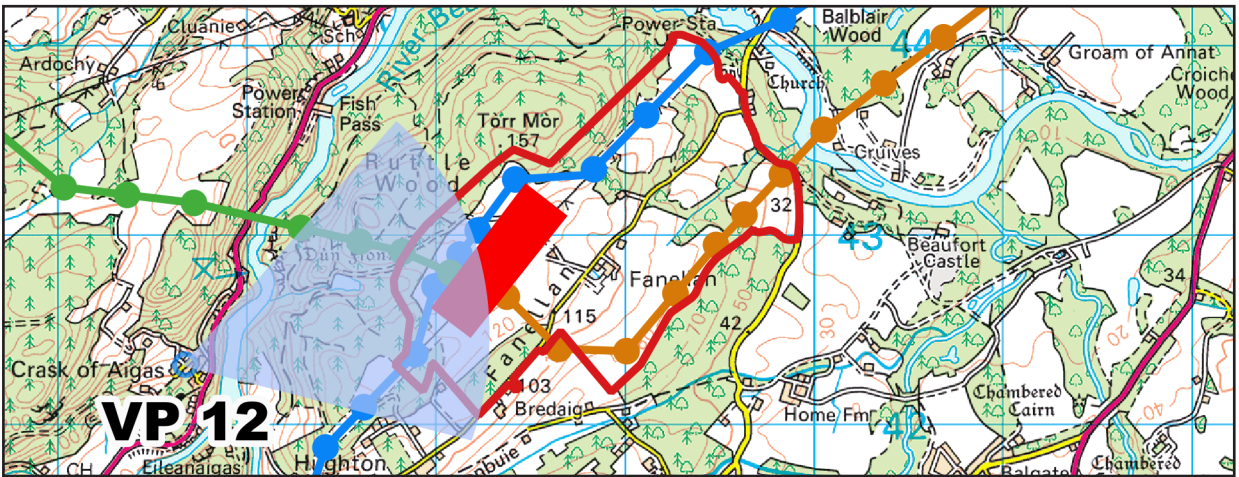
The image should be viewed at a comfortable arm's length (approximately 500mm) and viewed normally with both eyes. The printed image is representative of the Proposed Development, but is not representative of scale or distance.

- Key:**
- Fanellan 400kV Substation & Converter Station
  - Proposed Beauly to Peterhead 400 kV Overhead Line (BBNP)
  - Proposed Spittal to Beauly 400 kV Overhead Line (SLBB)
  - Proposed Beauly to Denny 400 kV Overhead Line Permanent Diversion and Permanent Tie-ins (to the Proposed Development)

Camera: Sony ILCE-7M4  
Lens: 50mm  
Height of camera above the ground: 1.5m  
Date: 05/03/2024







Alignment information correct as of 22.12.2024

**Fanellan 400kV Substation & Converter Station**  
**Viewpoint Visualisations The Highland Council**  
**Figure 8.23d**  
**Viewpoint 12: View looking north-east from Crask of Aigas**

Viewpoint Location: X 246676, Y 842315  
AOD: 101m  
Distance to Development and Direction of view: 1336m, 74°  
(North-East)

**Operational View (Photowire: SSEN Cumulative Overhead Line Schemes Only) - 65.5°**

Receptors represented: Residential properties in and around Crask of Aigas. Users of the local residential road corridor connecting Crask of Aigas to the A831 to the east.

This visualisation has been identified and created for use with the visual impact assessment, but can also be used to inform landscape impacts on LCT227 Farmed Strath - Inverness.

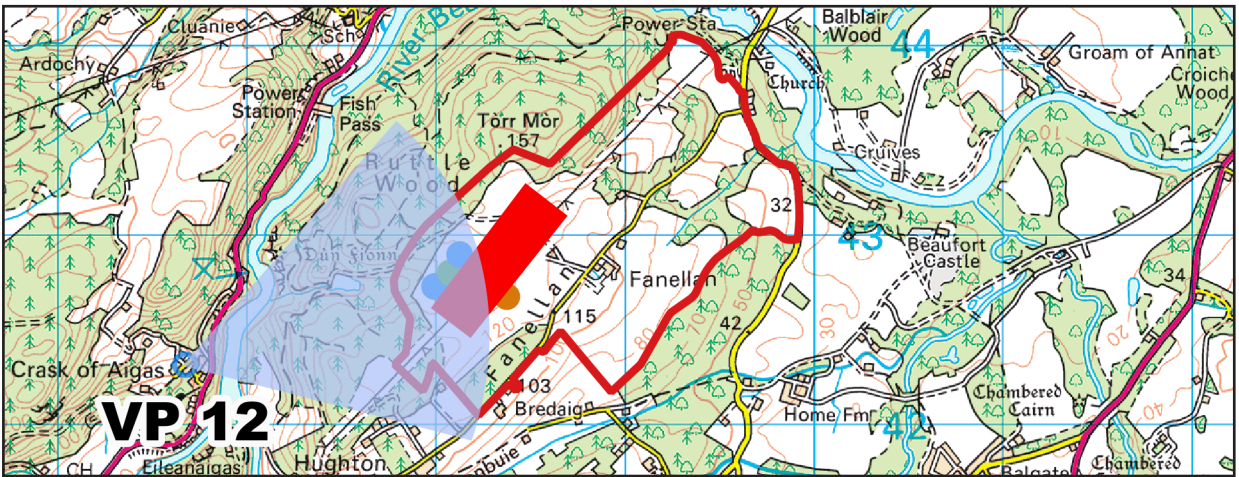
The image should be viewed at a comfortable arm's length (approximately 500mm) and viewed normally with both eyes. The printed image is representative of the Proposed Development, but is not representative of scale or distance.

- Key:**
- Fanellan 400kV Substation & Converter Station
  - Proposed Beauly to Peterhead 400 kV Overhead Line (BBNP)
  - Proposed Spittal to Beauly 400 kV Overhead Line (SLBB)
  - Proposed Beauly to Denny 400 kV Overhead Line Permanent Diversion and Permanent Tie-ins (to the Proposed Development)

Camera: Sony ILCE-7M4  
Lens: 50mm  
Height of camera above the ground: 1.5m  
Date: 05/03/2024







Alignment information correct as of 22.12.2024

**Fanellan 400kV Substation & Converter Station**  
**Viewpoint Visualisations The Highland Council**  
**Figure 8.23e**  
**Viewpoint 12: View looking north-east from Crask of Aigas**

Viewpoint Location: X 246676, Y 842315  
AOD: 101m  
Distance to Development and Direction of view: 1336m, 74°  
(North-East)

**Operational View (Photomontage: Fanellan 400kV  
Substation & Converter Station & SSSEN Cumulative  
Terminal Towers - Year 0) - 65.5°**

*Receptors represented: Residential properties in and around Crask of Aigas. Users of the local residential road corridor connecting Crask of Aigas to the A831 to the east.*

*This visualisation has been identified and created for use with the visual impact assessment, but can also be used to inform landscape impacts on LCT227 Farmed Strath - Inverness.*

*The image should be viewed at a comfortable arm's length (approximately 500mm) and viewed normally with both eyes. The printed image is representative of the Proposed Development, but is not representative of scale or distance.*

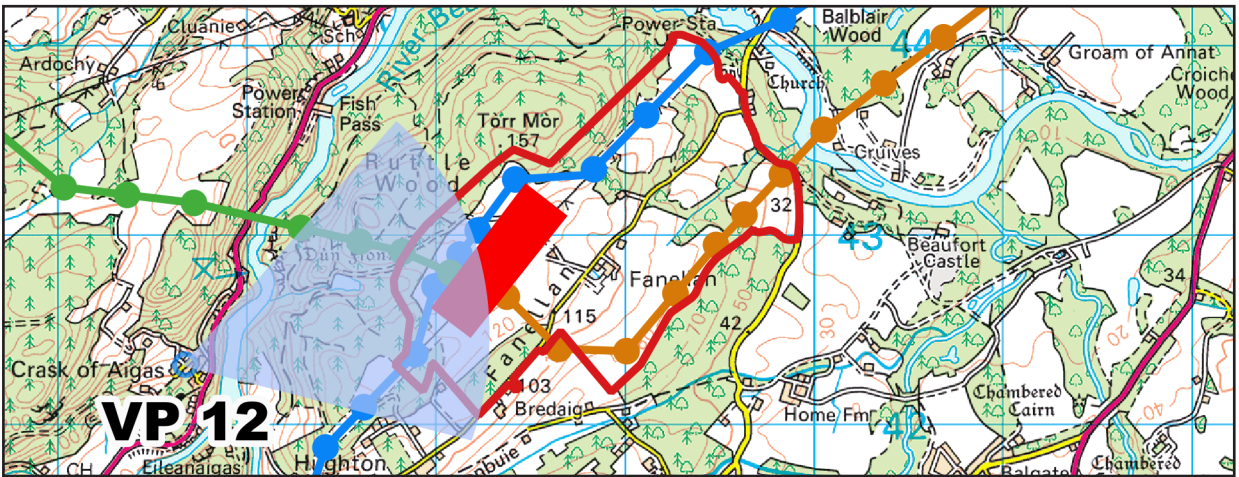
**Key:**

- Fanellan 400kV Substation & Converter Station
- Proposed Beaulieu to Peterhead 400 kV Overhead Line (BBNP)
- Proposed Spittal to Beaulieu 400 kV Overhead Line (SLBB)
- Proposed Beaulieu to Denny 400 kV Overhead Line Permanent Diversion and Permanent Tie-ins (to the Proposed Development)

Camera: Sony ILCE-7M4  
Lens: 50mm  
Height of camera above the ground: 1.5m  
Date: 05/03/2024







Alignment information correct as of 22.12.2024

**Fanellan 400kV Substation & Converter Station**  
**Viewpoint Visualisations The Highland Council**  
**Figure 8.23f**  
**Viewpoint 12: View looking north-east from Crask of Aigas**

Viewpoint Location: X 246676, Y 842315  
AOD: 101m  
Distance to Development and Direction of view: 1336m, 74°  
(North-East)

**Operational View (Photomontage: SSEN Cumulative  
Overhead Line Schemes Only - Year 0) - 65.5°**

Receptors represented: Residential properties in and around Crask of Aigas. Users of the local residential road corridor connecting Crask of Aigas to the A831 to the east.

This visualisation has been identified and created for use with the visual impact assessment, but can also be used to inform landscape impacts on LCT227 Farmed Strath - Inverness.

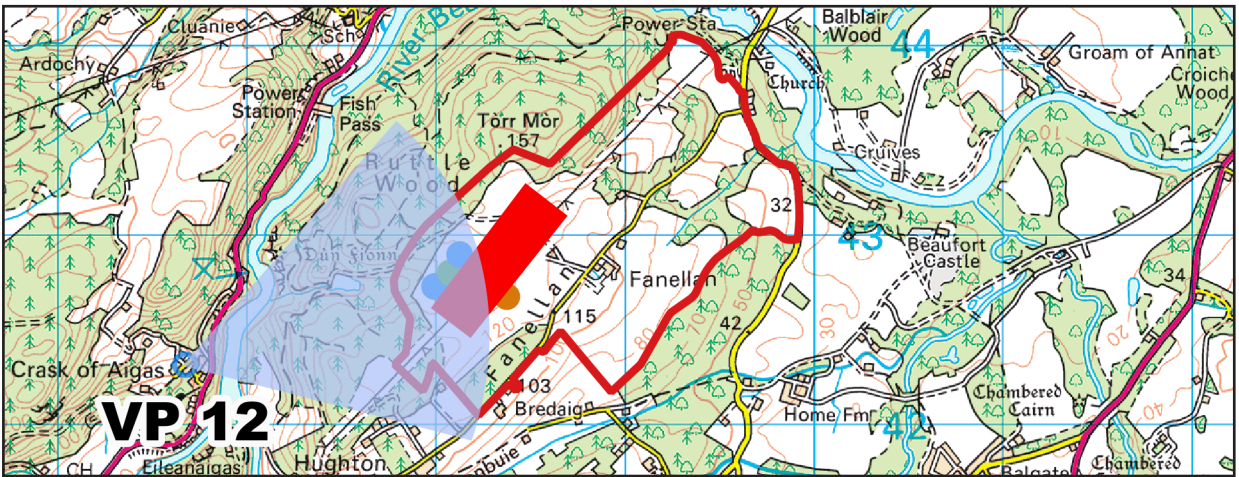
The image should be viewed at a comfortable arm's length (approximately 500mm) and viewed normally with both eyes. The printed image is representative of the Proposed Development, but is not representative of scale or distance.

- Key:**
- Fanellan 400kV Substation & Converter Station
  - Proposed Beauly to Peterhead 400 kV Overhead Line (BBNP)
  - Proposed Spittal to Beauly 400 kV Overhead Line (SLBB)
  - Proposed Beauly to Denny 400 kV Overhead Line Permanent Diversion and Permanent Tie-ins (to the Proposed Development)

Camera: Sony ILCE-7M4  
Lens: 50mm  
Height of camera above the ground: 1.5m  
Date: 05/03/2024







Alignment information correct as of 22.12.2024

**Fanellan 400kV Substation & Converter Station**  
**Viewpoint Visualisations The Highland Council**  
**Figure 8.23g**  
**Viewpoint 12: View looking north-east from Crask of Aigas**

Viewpoint Location: X 246676, Y 842315  
AOD: 101m  
Distance to Development and Direction of view: 1336m, 74°  
(North-East)

**Operational View (Photomontage: Fanellan 400kV  
Substation & Converter Station & SSN Cumulative  
Terminal Towers - Year 15) - 65.5°**

*Receptors represented: Residential properties in and around Crask of Aigas. Users of the local residential road corridor connecting Crask of Aigas to the A831 to the east.*

*This visualisation has been identified and created for use with the visual impact assessment, but can also be used to inform landscape impacts on LCT227 Farmed Strath - Inverness.*

*The image should be viewed at a comfortable arm's length (approximately 500mm) and viewed normally with both eyes. The printed image is representative of the Proposed Development, but is not representative of scale or distance.*

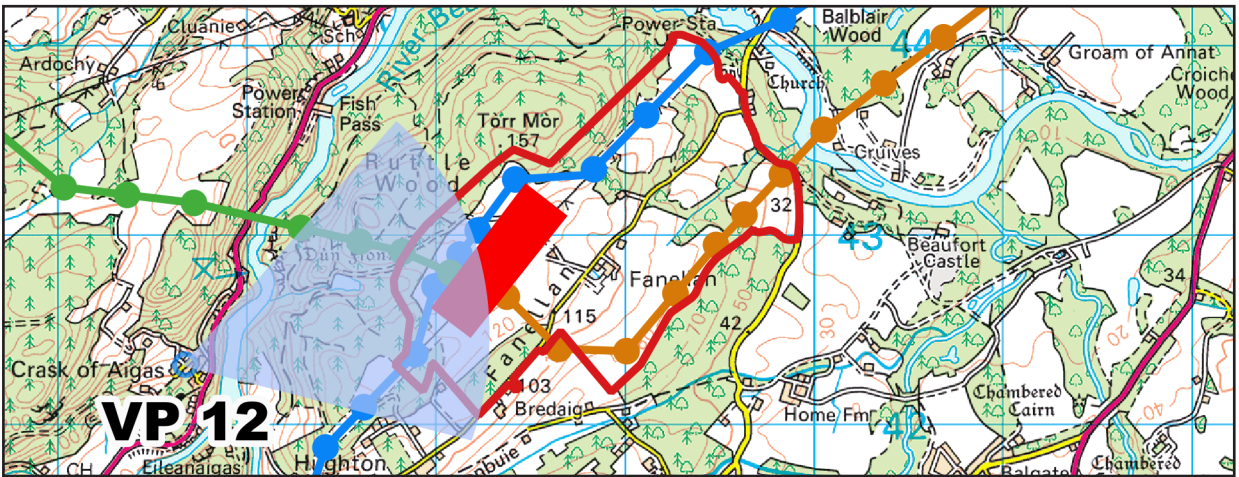
**Key:**

- Fanellan 400kV Substation & Converter Station
- Proposed Beauly to Peterhead 400 kV Overhead Line (BBNP)
- Proposed Spittal to Beauly 400 kV Overhead Line (SLBB)
- Proposed Beauly to Denny 400 kV Overhead Line Permanent Diversion and Permanent Tie-ins (to the Proposed Development)

Camera: Sony ILCE-7M4  
Lens: 50mm  
Height of camera above the ground: 1.5m  
Date: 05/03/2024







Alignment information correct as of 22.12.2024

**Fanellan 400kV Substation & Converter Station**  
**Viewpoint Visualisations The Highland Council**  
**Figure 8.23h**  
**Viewpoint 12: View looking north-east from Crask of Aigas**

Viewpoint Location: X 246676, Y 842315  
AOD: 101m  
Distance to Development and Direction of view: 1336m, 74°  
(North-East)

**Operational View (Photomontage: SSEN Cumulative  
Overhead Line Schemes Only - Year 15) - 65.5°**

*Receptors represented: Residential properties in and around Crask of Aigas. Users of the local residential road corridor connecting Crask of Aigas to the A831 to the east.*

*This visualisation has been identified and created for use with the visual impact assessment, but can also be used to inform landscape impacts on LCT227 Farmed Strath - Inverness.*

*The image should be viewed at a comfortable arm's length (approximately 500mm) and viewed normally with both eyes. The printed image is representative of the Proposed Development, but is not representative of scale or distance.*

- Key:**
- Fanellan 400kV Substation & Converter Station
  - Proposed Beauly to Peterhead 400 kV Overhead Line (BBNP)
  - Proposed Spittal to Beauly 400 kV Overhead Line (SLBB)
  - Proposed Beauly to Denny 400 kV Overhead Line Permanent Diversion and Permanent Tie-ins (to the Proposed Development)

Camera: Sony ILCE-7M4  
Lens: 50mm  
Height of camera above the ground: 1.5m  
Date: 05/03/2024







Alignment information correct as of 22.12.2024

**Fanellan 400kV Substation & Converter Station**  
**Figure 8.23-i Viewpoint 12: View looking north-east from Crask of Aigas**

Operational View (Photowire: Fanellan 400kV Substation & Converter Station & SSEN Cumulative Terminal Towers) - 50mm

Viewpoint Location: X 246676, Y 842315 AOD: 101m  
 Distance to Development and Direction of view: 1336m, 74°  
 Date: 05/03/2024

*The image should be viewed at a comfortable arm's length (approximately 500mm) and viewed normally with both eyes.  
 The printed image is representative of the Proposed Development, but is not representative of scale or distance.*

Camera: Sony ILCE-7M4  
 Lens: 50mm  
 Height of camera above the ground: 1.5m



TRANSMISSION





Alignment information correct as of 22.12.2024

**Fanellan 400kV Substation & Converter Station**  
**Figure 8.23-j Viewpoint 12: View looking north-east from Crask of Aigas**

Operational View (Photowire: SSN Cumulative Overhead Line Schemes Only)  
 - 50mm

Viewpoint Location: X 246676, Y 842315 AOD: 101m  
 Distance to Development and Direction of view: 1336m, 74°  
 Date: 05/03/2024

*The image should be viewed at a comfortable arm's length (approximately 500mm) and viewed normally with both eyes.  
 The printed image is representative of the Proposed Development, but is not representative of scale or distance.*

Camera: Sony ILCE-7M4  
 Lens: 50mm  
 Height of camera above the ground: 1.5m



TRANSMISSION





Alignment information correct as of 22.12.2024

**Fanellan 400kV Substation & Converter Station**  
**Figure 8.23-k Viewpoint 12: View looking north-east from Crask of Aigas**

Operational View (Photomontage: Fanellan 400kV Substation & Converter Station & SSEN Cumulative Terminal Towers - Year 0) - 50mm

Viewpoint Location: X 246676, Y 842315 AOD: 101m  
 Distance to Development and Direction of view: 1336m, 74°  
 Date: 05/03/2024

*The image should be viewed at a comfortable arm's length (approximately 500mm) and viewed normally with both eyes.  
 The printed image is representative of the Proposed Development, but is not representative of scale or distance.*

Camera: Sony ILCE-7M4  
 Lens: 50mm  
 Height of camera above the ground: 1.5m



TRANSMISSION





Alignment information correct as of 22.12.2024

**Fanellan 400kV Substation & Converter Station**  
**Figure 8.23-I Viewpoint 12: View looking north-east from Crask of Aigas**

Operational View (Photomontage: SSEN Cumulative Overhead Line Schemes  
 Only - Year 0) - 50mm

Viewpoint Location: X 246676, Y 842315 AOD: 101m  
 Distance to Development and Direction of view: 1336m, 74°  
 Date: 05/03/2024

*The image should be viewed at a comfortable arm's length (approximately 500mm) and viewed normally with both eyes.  
 The printed image is representative of the Proposed Development, but is not representative of scale or distance.*

Camera: Sony ILCE-7M4  
 Lens: 50mm  
 Height of camera above the ground: 1.5m



TRANSMISSION





Alignment information correct as of 22.12.2024

**Fanellan 400kV Substation & Converter Station**  
**Figure 8.23-m Viewpoint 12: View looking north-east from Crask of Aigas**

Operational View (Photomontage: Fanellan 400kV Substation & Converter Station & SSEN Cumulative Terminal Towers - Year 15) - 50mm

Viewpoint Location: X 246676, Y 842315 AOD: 101m  
 Distance to Development and Direction of view: 1336m, 74°  
 Date: 05/03/2024

*The image should be viewed at a comfortable arm's length (approximately 500mm) and viewed normally with both eyes.  
 The printed image is representative of the Proposed Development, but is not representative of scale or distance.*

Camera: Sony ILCE-7M4  
 Lens: 50mm  
 Height of camera above the ground: 1.5m



TRANSMISSION





Alignment information correct as of 22.12.2024

**Fanellan 400kV Substation & Converter Station**  
**Figure 8.23-n Viewpoint 12: View looking north-east from Crask of Algas**

Operational View (Photowire: SSEN Cumulative Overhead Line Schemes Only - Year 15) - 50mm

Viewpoint Location: X 246676, Y 842315 AOD: 101m  
 Distance to Development and Direction of view: 1336m, 74°  
 Date: 05/03/2024

*The image should be viewed at a comfortable arm's length (approximately 500mm) and viewed normally with both eyes.  
 The printed image is representative of the Proposed Development, but is not representative of scale or distance.*

Camera: Sony ILCE-7M4  
 Lens: 50mm  
 Height of camera above the ground: 1.5m



TRANSMISSION





Alignment information correct as of 22.12.2024

**Fanellan 400kV Substation & Converter Station**  
**Figure 8.23-o Viewpoint 12: View looking north-east from Crask of Algas**

Operational View (Photowire: Fanellan 400kV Substation & Converter Station & SSEN Cumulative Terminal Towers) - 75mm

Viewpoint Location: X 246676, Y 842315 AOD: 101m  
 Distance to Development and Direction of view: 1336m, 74°  
 Date: 05/03/2024


*The image should be viewed at a comfortable arm's length (approximately 500mm) and viewed normally with both eyes.  
 The printed image is representative of the Proposed Development, but is not representative of scale or distance.*

Camera: Sony ILCE-7M4  
 Lens: 50mm  
 Height of camera above the ground: 1.5m



TRANSMISSION





Alignment information correct as of 22.12.2024

**Fanellan 400kV Substation & Converter Station**  
**Figure 8.23-p Viewpoint 12: View looking north-east from Crask of Algas**

Operational View (Photowire: SSEN Cumulative Overhead Line Schemes Only)  
 - 75mm

Viewpoint Location: X 246676, Y 842315 AOD: 101m  
 Distance to Development and Direction of view: 1336m, 74°  
 Date: 05/03/2024

*The image should be viewed at a comfortable arm's length (approximately 500mm) and viewed normally with both eyes.  
 The printed image is representative of the Proposed Development, but is not representative of scale or distance.*

Camera: Sony ILCE-7M4  
 Lens: 50mm  
 Height of camera above the ground: 1.5m



TRANSMISSION





Alignment information correct as of 22.12.2024

**Fanellan 400kV Substation & Converter Station**  
**Figure 8.23-q Viewpoint 12: View looking north-east from Crask of Algas**

Operational View (Photomontage: Fanellan 400kV Substation & Converter Station & SSEN Cumulative Terminal Towers - Year 0) - 75mm

Viewpoint Location: X 246676, Y 842315 AOD: 101m  
 Distance to Development and Direction of view: 1336m, 74°  
 Date: 05/03/2024

*The image should be viewed at a comfortable arm's length (approximately 500mm) and viewed normally with both eyes.  
 The printed image is representative of the Proposed Development, but is not representative of scale or distance.*

Camera: Sony ILCE-7M4  
 Lens: 50mm  
 Height of camera above the ground: 1.5m







Alignment information correct as of 22.12.2024

**Fanellan 400kV Substation & Converter Station**  
**Figure 8.23-r Viewpoint 12: View looking north-east from Crask of Aigas**

Operational View (Photomontage: SSEN Cumulative Overhead Line Schemes  
 Only - Year 0) - 75mm

Viewpoint Location: X 246676, Y 842315 AOD: 101m  
 Distance to Development and Direction of view: 1336m, 74°  
 Date: 05/03/2024

*The image should be viewed at a comfortable arm's length (approximately 500mm) and viewed normally with both eyes.  
 The printed image is representative of the Proposed Development, but is not representative of scale or distance.*

Camera: Sony ILCE-7M4  
 Lens: 50mm  
 Height of camera above the ground: 1.5m



TRANSMISSION





Alignment information correct as of 22.12.2024

**Fanellan 400kV Substation & Converter Station**  
**Figure 8.23-s Viewpoint 12: View looking north-east from Crask of Aigas**

Operational View (Photomontage: Fanellan 400kV Substation & Converter Station & SSEN Cumulative Terminal Towers - Year 15) - 75mm

Viewpoint Location: X 246676, Y 842315 AOD: 101m  
 Distance to Development and Direction of view: 1336m, 74°  
 Date: 05/03/2024

*The image should be viewed at a comfortable arm's length (approximately 500mm) and viewed normally with both eyes.  
 The printed image is representative of the Proposed Development, but is not representative of scale or distance.*

Camera: Sony ILCE-7M4  
 Lens: 50mm  
 Height of camera above the ground: 1.5m







Alignment information correct as of 22.12.2024

**Fanellan 400kV Substation & Converter Station**  
**Figure 8.23-t Viewpoint 12: View looking north-east from Crask of Aigas**

Operational View (Photomontage: SSEN Cumulative Overhead Line Schemes  
 Only - Year 15) - 75mm

Viewpoint Location: X 246676, Y 842315 AOD: 101m  
 Distance to Development and Direction of view: 1336m, 74°  
 Date: 05/03/2024

*The image should be viewed at a comfortable arm's length (approximately 500mm) and viewed normally with both eyes.  
 The printed image is representative of the Proposed Development, but is not representative of scale or distance.*

Camera: Sony ILCE-7M4  
 Lens: 50mm  
 Height of camera above the ground: 1.5m



TRANSMISSION