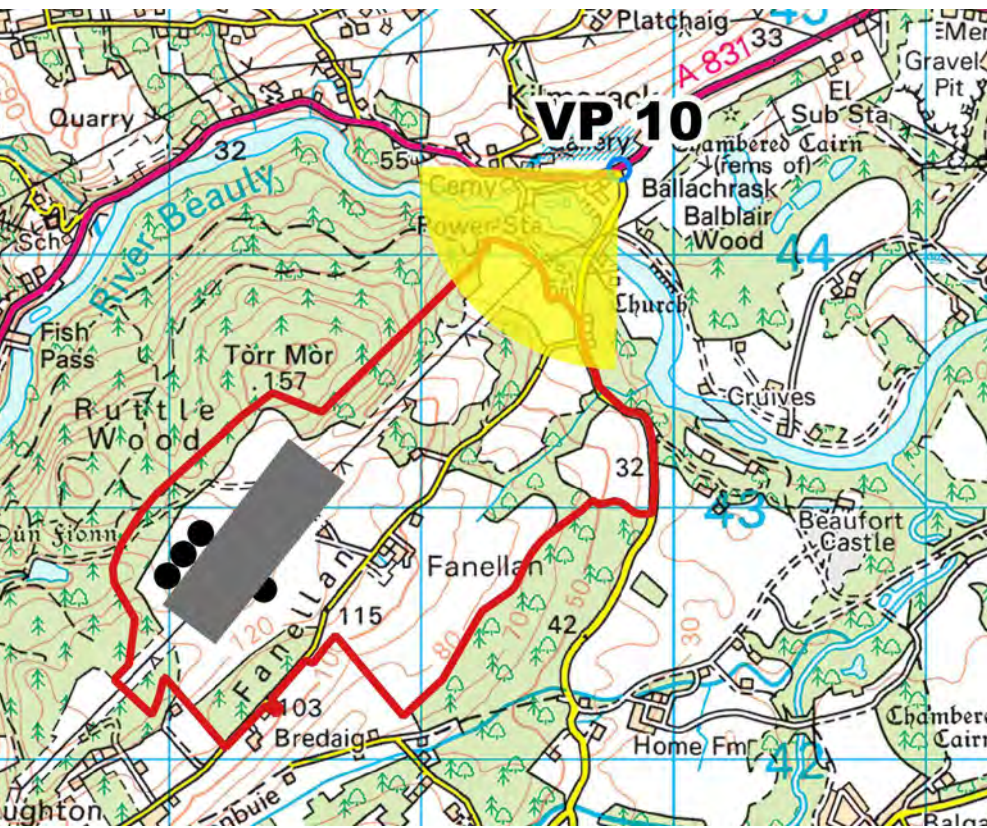




Figure 8.35a Viewpoint 10: View south-west from Kilmorack  
Existing View



Visualisation Type: Type 3  
Projection: Cylindrical  
Enlargement Factor: 100% @ A1  
Date and time of photography: 5/3/2024,14:42  
Camera & lens: Sony ILCE-7M4, 50mm

Vertical Field of View: 39.6° Horizontal Field of View: 90°  
Viewpoint location: X 249785, Y 844337, AOD 33  
Distance (in m) to proposed development and direction of view: 2669 m, 226°  
Height of camera above ground: 1.5m

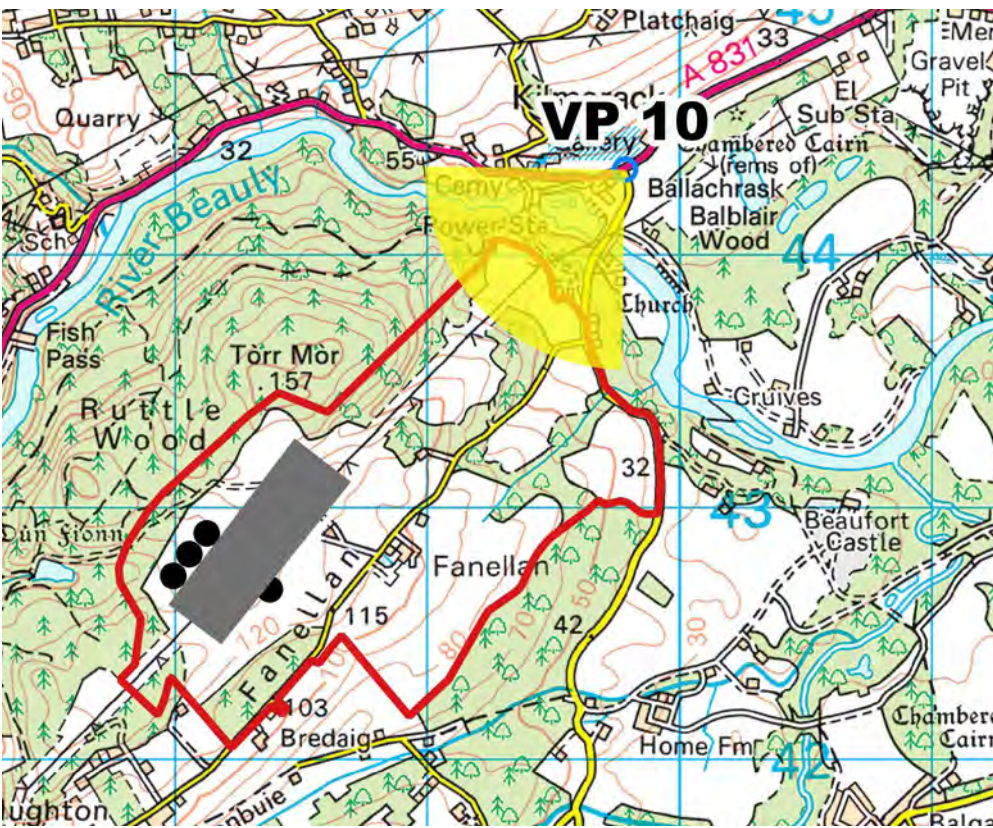
NOTES:  
This image provides landscape and visual context only  
View flat at a comfortable arm's length. If viewing on screen enlarge to full screen to gain an overview, enlarge to 100% to have a reasonable impression of the size of the development in the view.

This image is an existing view to support a Type 3 photomontage and has been produced in accordance with Landscape Institute Technical Guidance Note 06/19.





Figure 8.35b Viewpoint 10: View south-west from Kilmorack  
Operational View (Photowire: Fanellan Hub and Terminal Towers)



Visualisation Type: Type 3  
Projection: Cylindrical  
Enlargement Factor: 100% @ A1  
Date and time of photography: 5/3/2024,14:42  
Camera & lens: Sony ILCE-7M4, 50mm

Vertical Field of View: 39.6° Horizontal Field of View: 90°  
Viewpoint location: X 249785, Y 844337, AOD 33  
Distance (in m) to proposed development and direction of view: 2669 m, 226°  
Height of camera above ground: 1.5m

NOTES:  
This image provides landscape and visual context only  
View flat at a comfortable arm's length. If viewing on screen enlarge to full screen to gain an overview, enlarge to 100% to have a reasonable impression of the size of the development in the view.

This image is a Type 3 photowire and has been produced in accordance with Landscape Institute Technical Guidance Note 06/19.

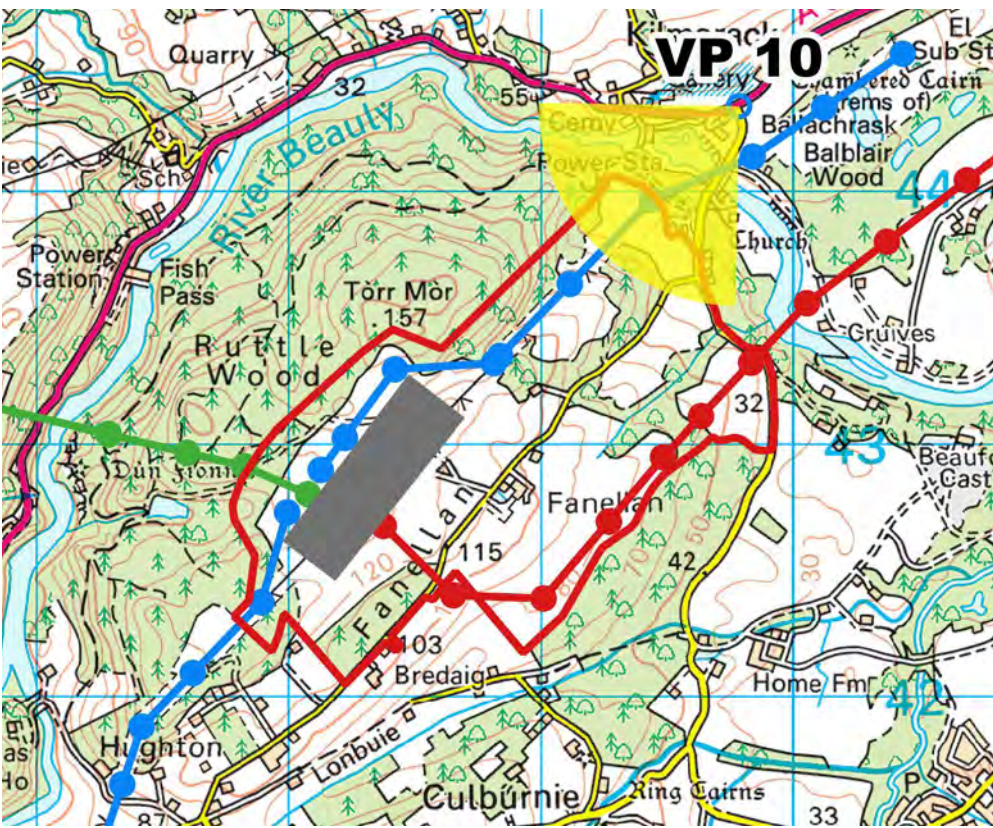


Fanellan Hub  
Viewpoint 10: View south-west from Kilmorack  
Operational View  
(Photowire: Fanellan Hub and Terminal Towers)





Figure 8.35c Viewpoint 10: View south-west from Kilmorack  
Operational View (Photowire: SSEN Cumulative Overhead Line Schemes Only)



Visualisation Type: Type 3  
Projection: Cylindrical  
Enlargement Factor: 100% @ A1  
Date and time of photography: 5/3/2024,14:42  
Camera & lens: Sony ILCE-7M4, 50mm

Vertical Field of View: 39.6° Horizontal Field of View: 90°  
Viewpoint location: X 249785, Y 844337, AOD 33  
Distance (in m) to proposed development and direction of view: 2669 m, 226°  
Height of camera above ground: 1.5m

NOTES:  
This image provides landscape and visual context only  
View flat at a comfortable arm's length. If viewing on screen enlarge to full screen to gain an overview, enlarge to 100% to have a reasonable impression of the size of the development in the view.

This image is a Type 3 photowire and has been produced in accordance with Landscape Institute Technical Guidance Note 06/19.

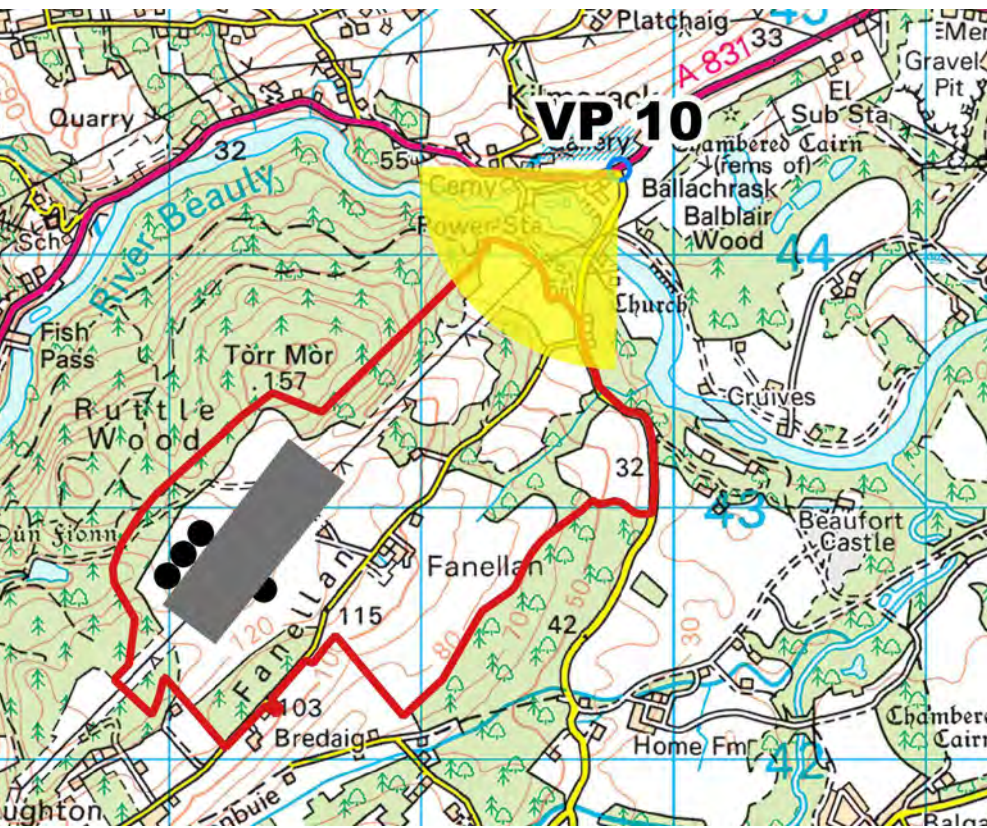


Fanellan Hub  
Viewpoint 10: View south-west from Kilmorack  
Operational View  
(Photowire: SSEN Cumulative Overhead Line Schemes Only)





Figure 8.35d Viewpoint 10: View south-west from Kilmorack  
Operational View (Photomontage: Fanellan Hub and Terminal Towers - Year 0)



Visualisation Type: Type 3  
Projection: Cylindrical  
Enlargement Factor: 100% @ A1  
Date and time of photography: 5/3/2024,14:42  
Camera & lens: Sony ILCE-7M4, 50mm

Vertical Field of View: 39.6° Horizontal Field of View: 90°  
Viewpoint location: X 249785, Y 844337, AOD 33  
Distance (in m) to proposed development and direction of view: 2669 m, 226°  
Height of camera above ground: 1.5m

NOTES:  
This image provides landscape and visual context only  
View flat at a comfortable arm's length. If viewing on screen enlarge to full screen to gain an overview, enlarge to 100% to have a reasonable impression of the size of the development in the view.

This image is a Type 3 photomontage and has been produced in accordance with Landscape Institute Technical Guidance Note 06/19.

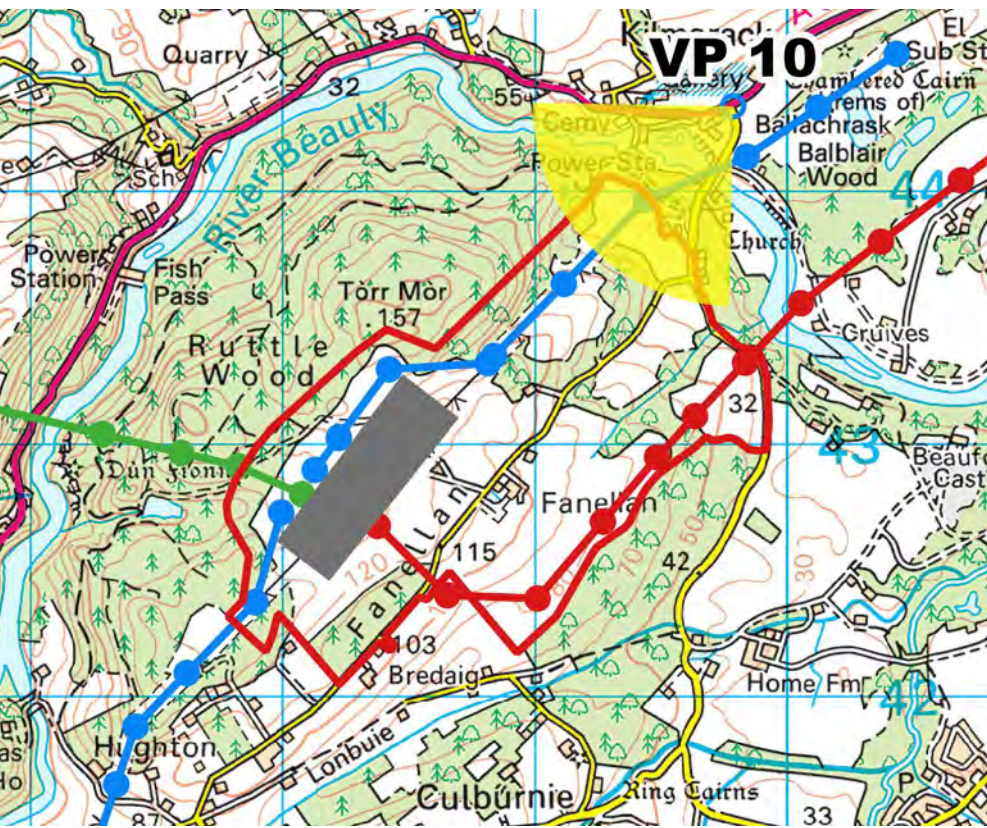


Fanellan Hub  
Viewpoint 10: View south-west from Kilmorack  
Operational View  
(Photomontage: Fanellan Hub and Terminal Towers - Year 0: Fanellan Hub and Terminal Towers - Year 0)





Figure 8.35e Viewpoint 10: View south-west from Kilmorack  
Operational View (Photomontage: SSEN Cumulative Overhead Line Schemes Only - Year 0)



Visualisation Type: Type 3  
Projection: Cylindrical  
Enlargement Factor: 100% @ A1  
Date and time of photography: 5/3/2024,14:42  
Camera & lens: Sony ILCE-7M4, 50mm

Vertical Field of View: 39.6° Horizontal Field of View: 90°  
Viewpoint location: X 249785, Y 844337, AOD 33  
Distance (in m) to proposed development and direction of view: 2669 m, 226°  
Height of camera above ground: 1.5m

NOTES:  
This image provides landscape and visual context only  
View flat at a comfortable arm's length. If viewing on screen enlarge to full screen to gain an overview, enlarge to 100% to have a reasonable impression of the size of the development in the view.

This image is a Type 3 photomontage and has been produced in accordance with Landscape Institute Technical Guidance Note 06/19.



Fanellan Hub  
Viewpoint 10: View south-west from Kilmorack  
Operational View  
(Photomontage: SSEN Cumulative Overhead Line Schemes Only - Year 0)