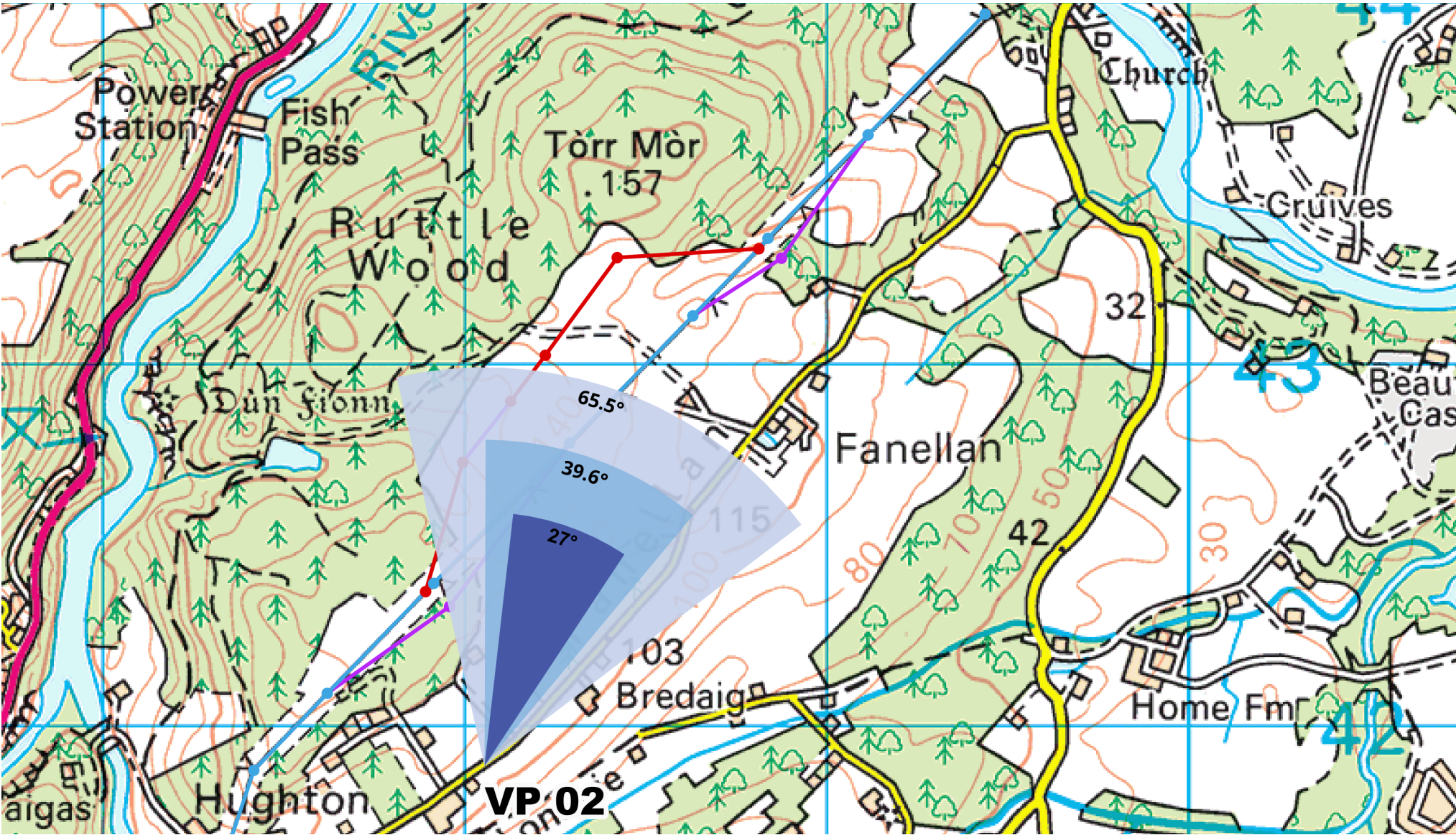


Mapped Location



Key:

- Existing Beaulieu to Denny 400 kV Overhead Line
- Proposed Beaulieu to Denny 400 kV Overhead Line Permanent Diversion and Tie ins
- Temporary Beaulieu to Denny 400 kV Overhead Line Diversion


Alignment information correct as of 22.12.2024

Proposed Beaulieu to Denny 400 kV Overhead Line
Temporary Diversion and Permanent Tie-ins
Viewpoint Visualisations

Figure 5.6a
Viewpoint 2: View looking north from near Sunnybrae and Bredaig

Location Description:
The viewpoint is on Fanellan Road, just north of the area Hughton. There is a layby for parking adjacent to the viewpoint.

Camera Location

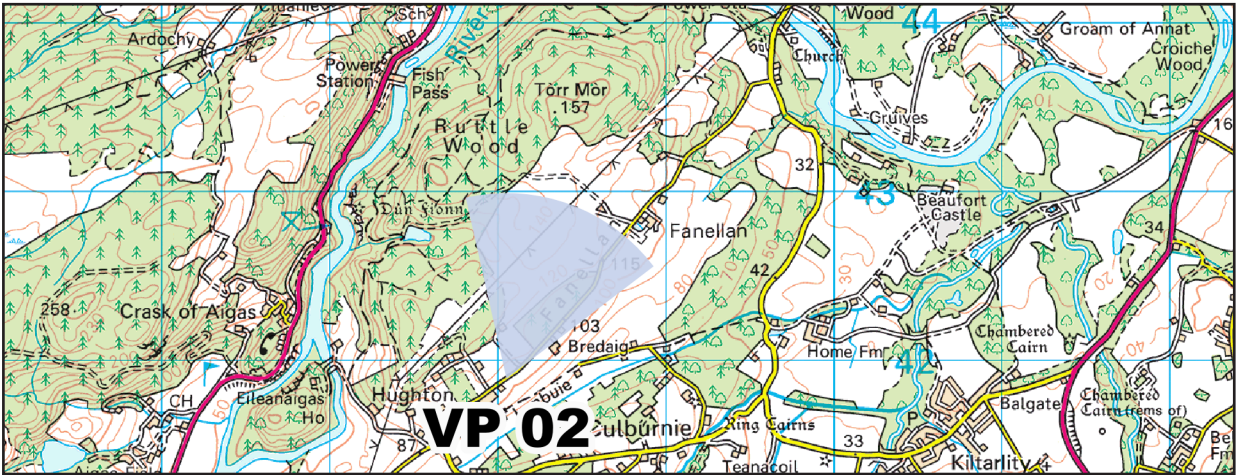


Location Data

OSGB36 Location:	248055 841890
AOD:	109m
Camera Height:	1.5m
Distance to Development:	583m



Alignment information correct as of 22.12.2024



**Proposed Beauly to Denny 400 kV Overhead Line
Temporary Diversion and Permanent Tie-ins
Viewpoint Visualisations
Figure 5.6b
Viewpoint 2: View looking north from near Sunnybrae
and Bredaig**

Viewpoint Location: X 248055, Y 841890
AOD: 109m
Distance to Development and Direction of view: 583m, 20° (North)

Camera: Sony ILCE-7M4
Lens: 50mm
Height of camera above the ground: 1.5m
Date: 05/03/2024

Receptor list: Residents along / off Fanellan Road between Sunnybrae and Bredaig. Road users travelling along Fanellan Road.

This visualisation has been identified and created for use with the visual impact assessment, but can also be used to inform landscape impacts on LCT229 Enclosed Farmland.

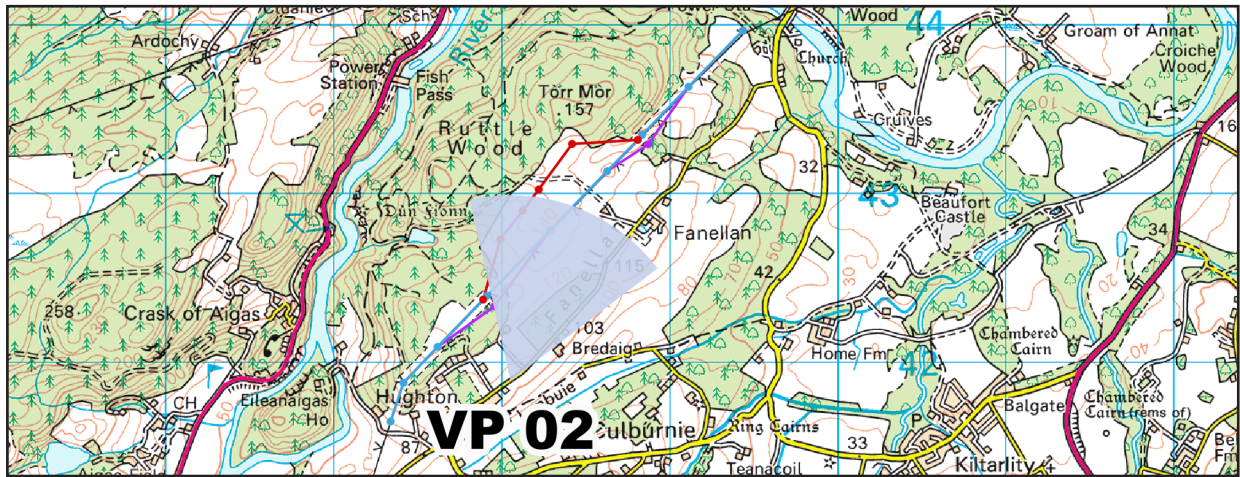
The image should be viewed at a comfortable arm's length (approximately 500mm) and viewed normally with both eyes. The printed image is representative of the Proposed Development, but is not representative of scale or distance.



Operational View (Baseline) - 65.5°



Alignment information correct as of 22.12.2024



Receptor list: Residents along / off Fanellan Road between Sunnybrae and Bredaig. Road users travelling along Fanellan Road.

This visualisation has been identified and created for use with the visual impact assessment, but can also be used to inform landscape impacts on LCT229 Enclosed Farmland. The image should be viewed at a comfortable arm's length (approximately 500mm) and viewed normally with both eyes. The printed image is representative of the Proposed Development, but is not representative of scale or distance.

Key:

- Existing Beauly to Denny 400 kV Overhead Line
- Proposed Beauly to Denny 400 kV Overhead Line Permanent Diversion and Tie ins
- Temporary Beauly to Denny 400 kV Overhead Line Diversion

**Proposed Beauly to Denny 400 kV Overhead Line
Temporary Diversion and Permanent Tie-ins
Viewpoint Visualisations**

Figure 5.6c
Viewpoint 2: View looking north from near Sunnybrae and Bredaig
Construction View (Photowire: Proposed Beauly to Denny 400 kV Overhead Line Temporary Diversion and Permanent Tie-ins and Fanellan 400kV Substation & Converter Station SSEN Proposed Site) - 65.5°

Viewpoint Location: X 248055, Y 841890
AOD: 109m
Distance to Development and Direction of view: 583m, 20° (North)

Camera: Sony ILCE-7M4
Lens: 50mm
Height of camera above the ground: 1.5m
Date: 05/03/2024





Proposed Beaulay to Denny 400 kV Overhead Line Temporary Diversion and Permanent Tie-ins
Figure 5.6-d Viewpoint 2: View looking north from near Sunnybrae and Bredaig
 Construction View (Photowire: Proposed Beaulay to Denny 400 kV Overhead Line
 Temporary Diversion and Permanent Tie-ins and Fanellan 400kV Substation & Converter
 Station SSN Proposed Site) - 50mm

Viewpoint Location: X 248055, Y 841890 AOD: 109
 Distance to Development and Direction of view: 583m, 20°
 Date: 05/03/2024
*The image should be viewed at a comfortable arm's length (approximately 500mm) and viewed normally with both eyes.
 The printed image is representative of the Proposed Development, but is not representative of scale or distance.*

Camera: Sony ILCE-7M4
 Lens: 50mm
 Height of camera above the ground: 1.5m





Proposed Beauly to Denny 400 kV Overhead Line Temporary Diversion and Permanent Tie-ins
Figure 5.6-e Viewpoint 2: View looking north from near Sunnybrae and Bredaig

Construction View (Photowire: Proposed Beauly to Denny 400 kV Overhead Line Temporary Diversion and Permanent Tie-ins and Fanellan 400kV Substation & Converter Station SSEN Proposed Site) - 75mm

Viewpoint Location: X 248055, Y 841890 AOD: 109
 Distance to Development and Direction of view: 583m, 20°
 Date: 05/03/2024

*The image should be viewed at a comfortable arm's length (approximately 500mm) and viewed normally with both eyes.
 The printed image is representative of the Proposed Development, but is not representative of scale or distance.*

Camera: Sony ILCE-7M4
 Lens: 50mm
 Height of camera above the ground: 1.5m



TRANSMISSION