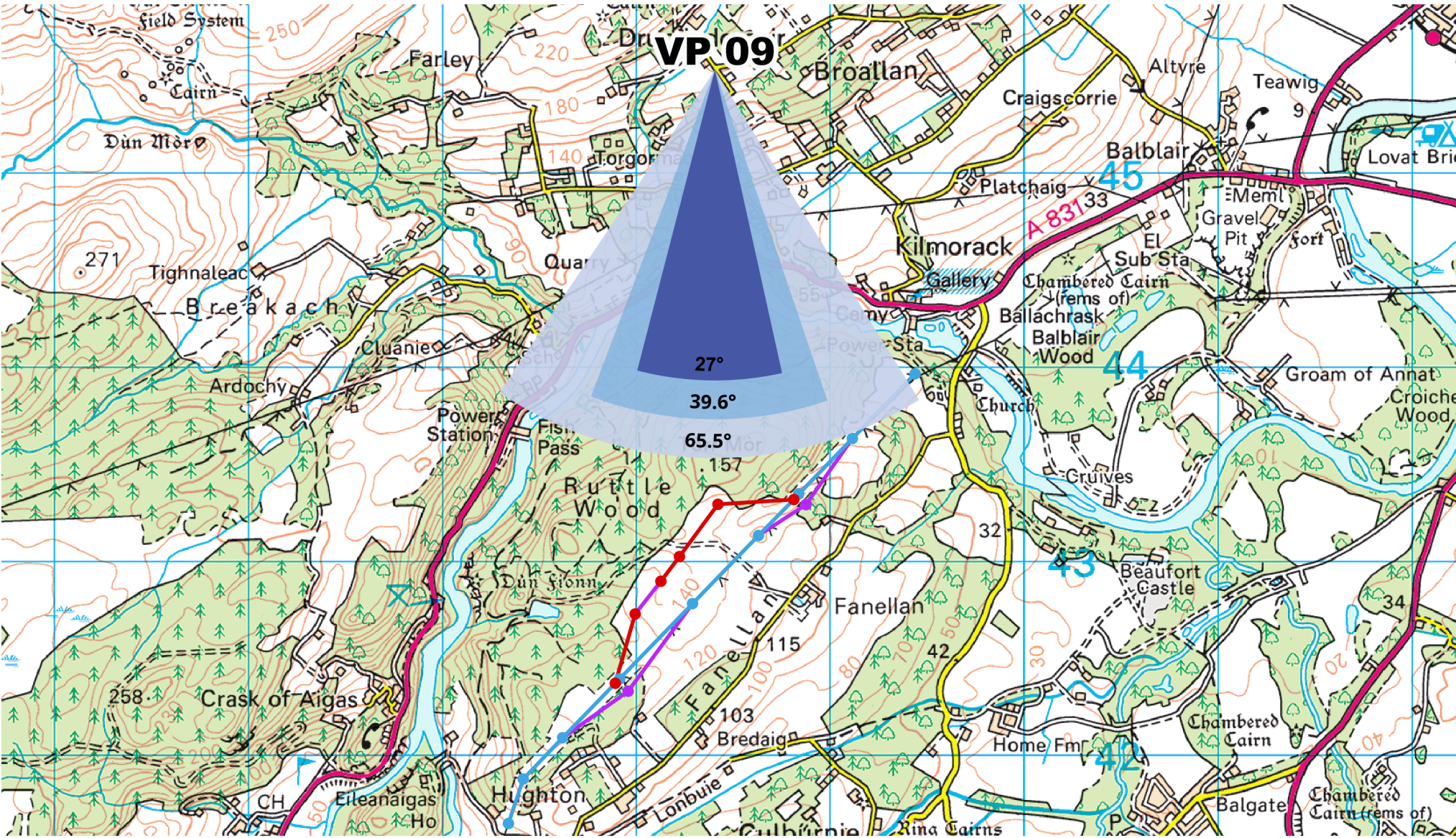


Mapped Location



Key:

- Existing Beaulieu to Denny 400 kV Overhead Line
- Proposed Beaulieu to Denny 400 kV Overhead Line Permanent Diversion and Tie ins
- Temporary Beaulieu to Denny 400 kV Overhead Line Diversion

Alignment information correct as of 22.12.2024

**Proposed Beaulieu to Denny 400 kV Overhead Line  
Temporary Diversion and Permanent Tie-ins  
Viewpoint Visualisations  
Figure 5.13a  
Viewpoint 9: View looking south from Torgormack near Broallan**

**Location Description:**  
The viewpoint is on an unnamed road, West of the area of Drumindorsair. Parking can be found in a layby adjacent to the viewpoint and the viewpoint can be accessed by foot on the quiet road.

Camera Location



Location Data

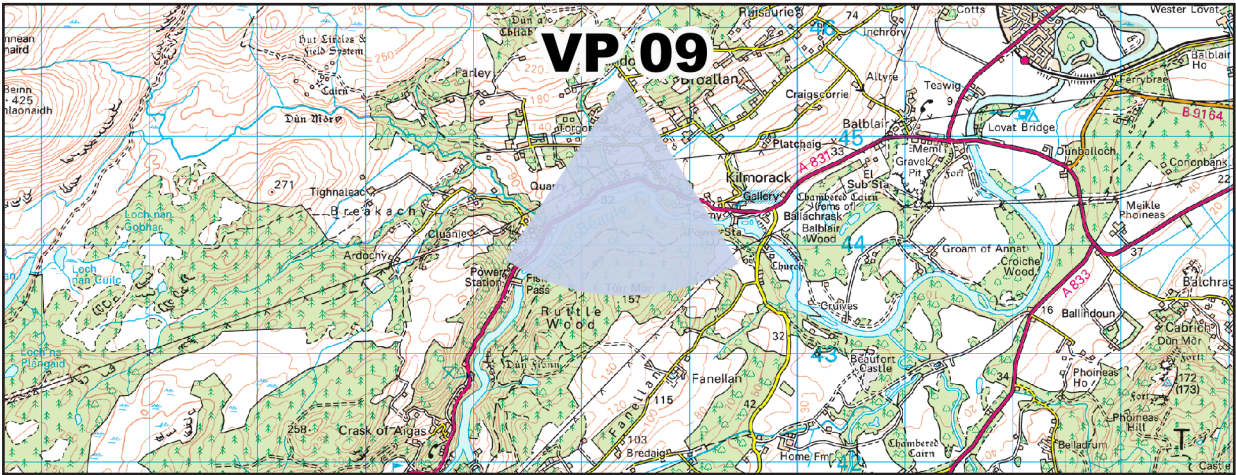
OSGB36 Location:	248406 845531
AOD:	179m
Camera Height:	1.5m
Distance to Development:	2273m







Alignment information correct as of 22.12.2024



Receptor list: Residents at Torgormack, Drumindorsair and Broallan. Road users of the route between Torgormack and Drumindorsair.

This visualisation has been identified and created for use with the visual impact assessment, but can also be used to inform landscape impacts on LCT345 - Farmed and Forested Slopes - Ross & Cromarty.

The image should be viewed at a comfortable arm's length (approximately 500mm) and viewed normally with both eyes. The printed image is representative of the Proposed Development, but is not representative of scale or distance.

**Proposed Beauly to Denny 400 kV Overhead Line  
Temporary Diversion and Permanent Tie-ins  
Viewpoint Visualisations  
Figure 5.13b  
Viewpoint 9: View looking south from Torgormack near  
Broallan**

Viewpoint Location: X 248406, Y 845531  
AOD: 179m  
Distance to Development and Direction of view: 2273m, 181°  
(South)

Camera: Sony ILCE-7M4  
Lens: 50mm  
Height of camera above the ground: 1.5m  
Date: 05/03/2024

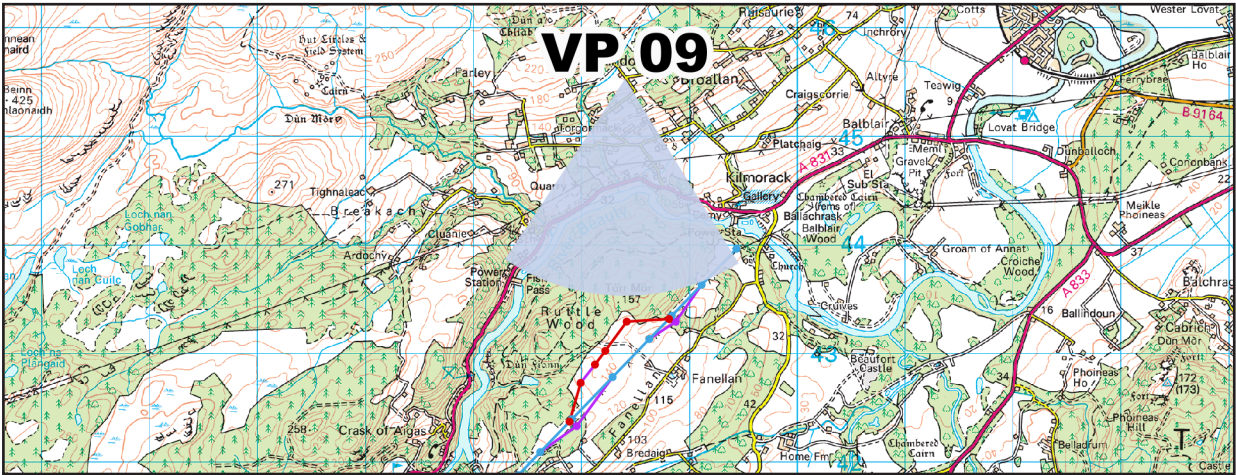


Operational View (Baseline) - 65.5°





Alignment information correct as of 22.12.2024



Receptor list: Residents at Torgormack, Drumindorsair and Broallan. Road users of the route between Torgormack and Drumindorsair.

This visualisation has been identified and created for use with the visual impact assessment, but can also be used to inform landscape impacts on LCT345 - Farmed and Forested Slopes - Ross & Cromarty.

The image should be viewed at a comfortable arm's length (approximately 500mm) and viewed normally with both eyes. The printed image is representative of the Proposed Development, but is not representative of scale or distance.

Key:

- Existing Beaulieu to Denny 400 kV Overhead Line
- Proposed Beaulieu to Denny 400 kV Overhead Line Permanent Diversion and Tie ins
- Temporary Beaulieu to Denny 400 kV Overhead Line Diversion

**Proposed Beaulieu to Denny 400 kV Overhead Line  
Temporary Diversion and Permanent Tie-ins  
Viewpoint Visualisations  
Figure 5.13c**

**Viewpoint 9: View looking south from Torgormack near  
Broallan  
Construction View (Photowire: Proposed Beaulieu to Denny 400 kV Overhead  
Line Temporary Diversion and Permanent Tie-ins and Fanellan 400kV  
Substation & Converter Station SSN Proposed Site) - 65.5°**

Viewpoint Location: X 248406, Y 845531  
AOD: 179m  
Distance to Development and Direction of view: 2273m, 181°  
(South)

Camera: Sony ILCE-7M4  
Lens: 50mm  
Height of camera above the ground: 1.5m  
Date: 05/03/2024







**Proposed Beaulieu to Denny 400 kV Overhead Line Temporary Diversion and Permanent Tie-ins**  
**Figure 5.13-d Viewpoint 9: View looking south from Torgormack near Broallan**

Construction View (Photowire: Proposed Beaulieu to Denny 400 kV Overhead Line Temporary Diversion and Permanent Tie-ins and Fanellan 400kV Substation & Converter Station SSN Proposed Site) - 50mm

Viewpoint Location: X 248406, Y 845531 AOD: 179m  
 Distance to Development and Direction of view: 2273m, 181°  
 Date: 05/03/2024

*The image should be viewed at a comfortable arm's length (approximately 500mm) and viewed normally with both eyes.  
 The printed image is representative of the Proposed Development, but is not representative of scale or distance.*

Camera: Sony ILCE-7M4  
 Lens: 50mm  
 Height of camera above the ground: 1.5m



TRANSMISSION





**Proposed Beaulieu to Denny 400 kV Overhead Line Temporary Diversion and Permanent Tie-ins**  
**Figure 5.13-a Viewpoint 9: View looking south from Torgormack near Broallan**

Construction View (Photowire: Proposed Beaulieu to Denny 400 kV Overhead Line Temporary Diversion and Permanent Tie-ins and Fanellan 400kV Substation & Converter Station SSEN Proposed Site) - 75mm

Viewpoint Location: X 248406, Y 845531 AOD: 179m  
 Distance to Development and Direction of view: 2273m, 181°  
 Date: 05/03/2024

*The image should be viewed at a comfortable arm's length (approximately 500mm) and viewed normally with both eyes.  
 The printed image is representative of the Proposed Development, but is not representative of scale or distance.*

Camera: Sony ILCE-7M4  
 Lens: 50mm  
 Height of camera above the ground: 1.5m



TRANSMISSION