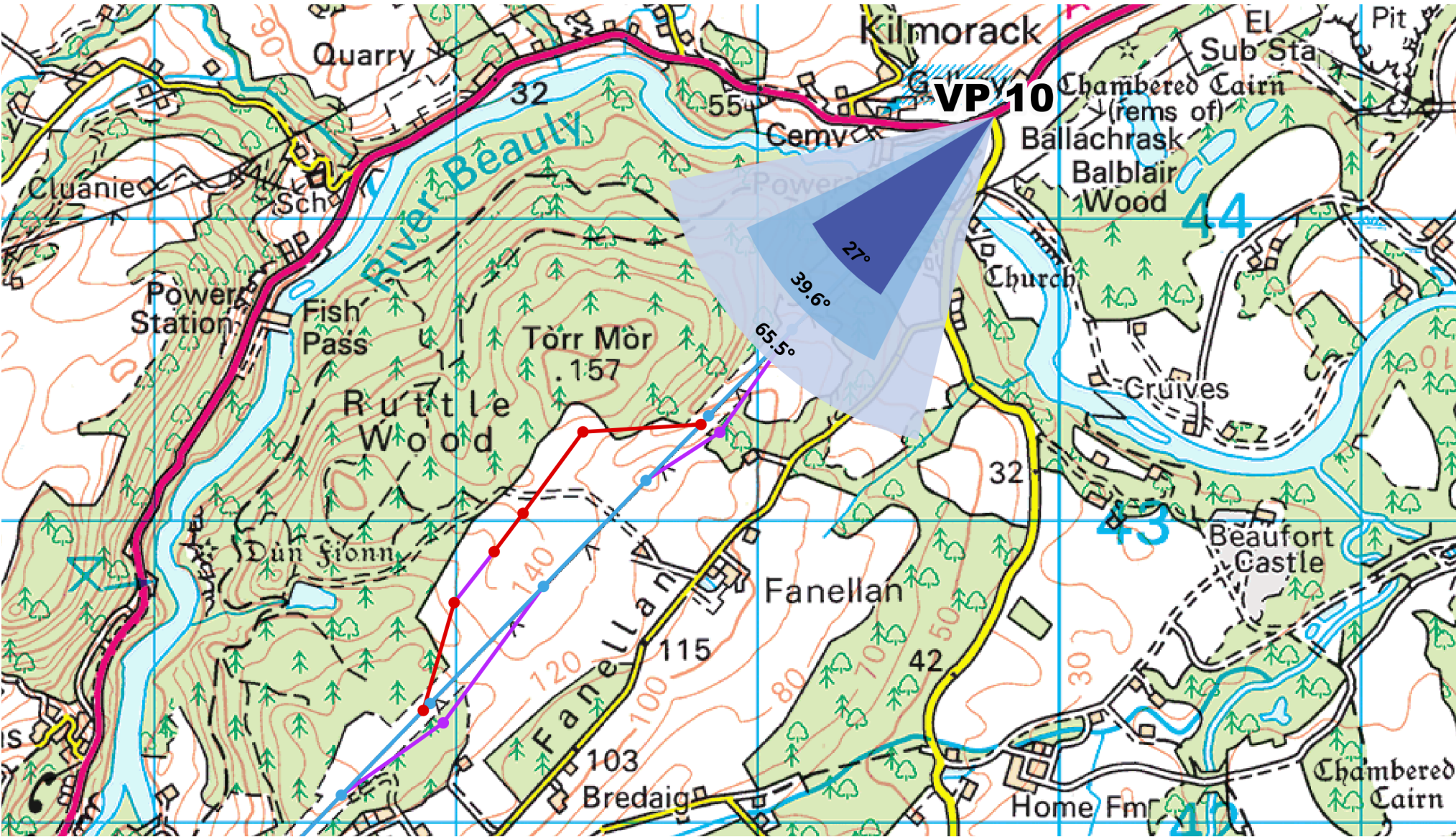


Mapped Location



Key:

- Existing Beaulieu to Denny 400 kV Overhead Line
- Proposed Beaulieu to Denny 400 kV Overhead Line Permanent Diversion and Tie ins
- Temporary Beaulieu to Denny 400 kV Overhead Line Diversion

Alignment information correct as of 22.12.2024

**Proposed Beaulieu to Denny 400 kV Overhead Line  
Temporary Diversion and Permanent Tie-ins  
Viewpoint Visualisations  
Figure 5.14a  
Viewpoint 10: View south-west from Kilmorack**

**Location Description:**  
The viewpoint is on an unnamed road, just off the A831 in Kilmorack. There is a layby adjacent for parking or alternatively there is a layby just south of the viewpoint area.

Camera Location



Location Data

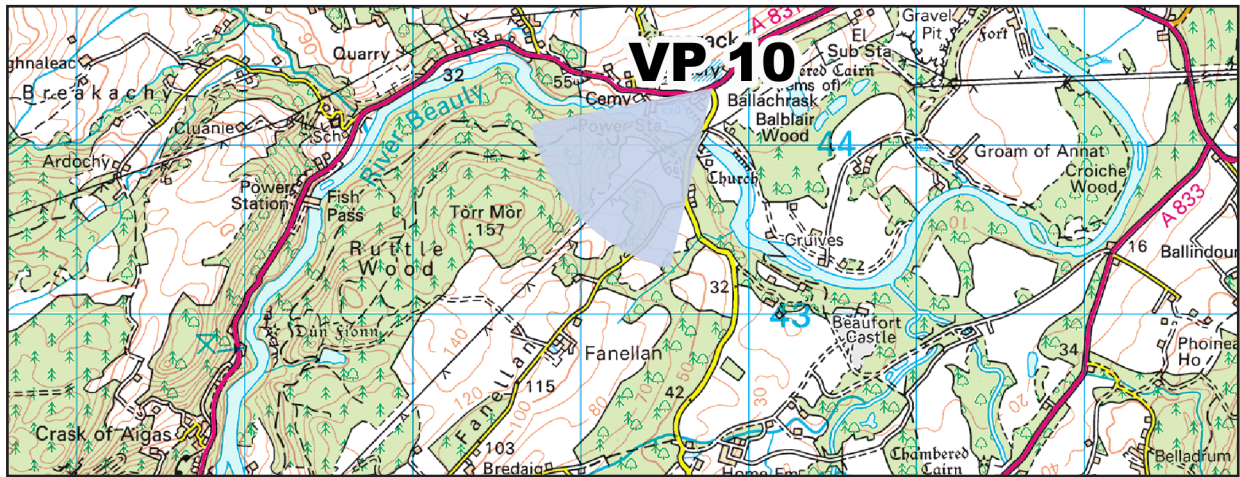
OSGB36 Location:	249785 844337
AOD:	33m
Camera Height:	1.5m
Distance to Development:	2669m







Alignment information correct as of 22.12.2024



**Proposed Beaulieu to Denny 400 kV Overhead Line  
Temporary Diversion and Permanent Tie-ins  
Viewpoint Visualisations  
Figure 5.14b  
Viewpoint 10: View south-west from Kilmorack**

Viewpoint Location: X 249785, Y 844337  
AOD: 33m  
Distance to Development and Direction of view: 2669m, 226°  
(South-West)

Camera: Sony ILCE-7M4  
Lens: 50mm  
Height of camera above the ground: 1.5m  
Date: 05/03/2024

Receptor list: Residents at Kilmorack. Users of the A831. Users of the rural road corridor that crosses the River Beaulieu to the south at Black Bridge.

This visualisation has been identified and created for use with the visual impact assessment, but can also be used to inform landscape impacts on LCT229 - Enclosed Farmland.

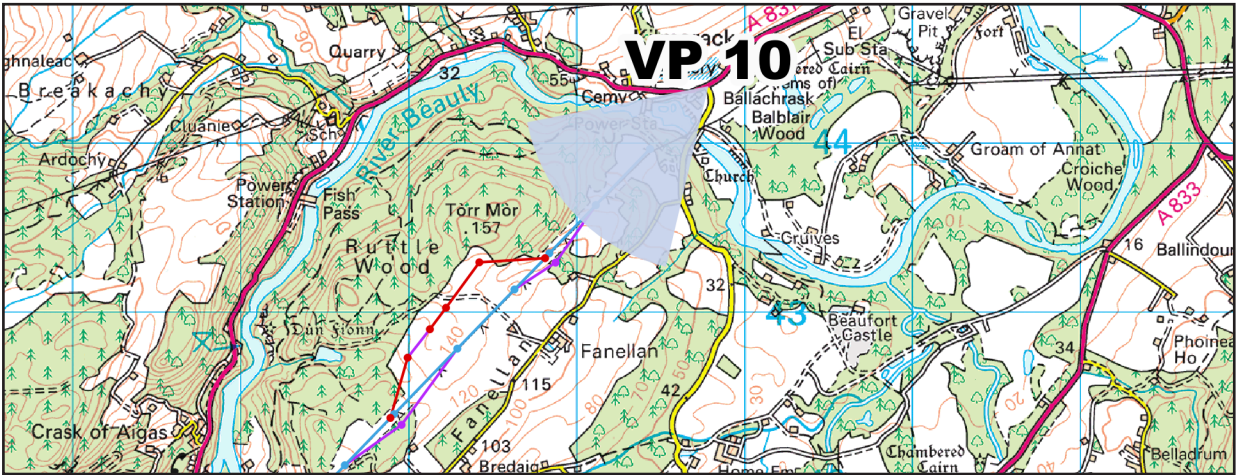
The image should be viewed at a comfortable arm's length (approximately 500mm) and viewed normally with both eyes. The printed image is representative of the Proposed Development, but is not representative of scale or distance.

Operational View (Baseline) - 65.5°





Alignment information correct as of 22.12.2024



Receptor list: Residents at Kilmorack. Users of the A831. Users of the rural road corridor that crosses the River Beaulieu to the south at Black Bridge.

This visualisation has been identified and created for use with the visual impact assessment, but can also be used to inform landscape impacts on LCT229 - Enclosed Farmland.

The image should be viewed at a comfortable arm's length (approximately 500mm) and viewed normally with both eyes. The printed image is representative of the Proposed Development, but is not representative of scale or distance.

- Key:
- Existing Beaulieu to Denny 400 kV Overhead Line
  - Proposed Beaulieu to Denny 400 kV Overhead Line Permanent Diversion and Tie ins
  - Temporary Beaulieu to Denny 400 kV Overhead Line Diversion

**Proposed Beaulieu to Denny 400 kV Overhead Line  
Temporary Diversion and Permanent Tie-ins  
Viewpoint Visualisations  
Figure 5.14c  
Viewpoint 10: View south-west from Kilmorack**

Viewpoint Location: X 249785, Y 844337  
AOD: 33m  
Distance to Development and Direction of view: 2669m, 226°  
(South-West)

Camera: Sony ILCE-7M4  
Lens: 50mm  
Height of camera above the ground: 1.5m  
Date: 05/03/2024



**Construction View (Photowire: Proposed Beaulieu to Denny 400 kV Overhead  
Line Temporary Diversion and Permanent Tie-ins and Fanellan 400kV  
Substation & Converter Station SSEN Proposed Site) - 65.5°**





**Proposed Beauly to Denny 400 kV Overhead Line Temporary Diversion and Permanent Tie-ins**  
**Figure 5.14-d Viewpoint 10: View south-west from Kilmorack**

Construction View (Photowire: Proposed Beauly to Denny 400 kV Overhead Line Temporary Diversion and Permanent Tie-ins and Fanellan 400kV Substation & Converter Station SSN Proposed Site) - 50mm

Viewpoint Location: X 249785, Y 844337 AOD: 33m  
 Distance to Development and Direction of view: 2669m, 226°  
 Date: 05/03/2024

*The image should be viewed at a comfortable arm's length (approximately 500mm) and viewed normally with both eyes.  
 The printed image is representative of the Proposed Development, but is not representative of scale or distance.*

Camera: Sony ILCE-7M4  
 Lens: 50mm  
 Height of camera above the ground: 1.5m



TRANSMISSION





**Proposed Beaulay to Denny 400 kV Overhead Line Temporary Diversion and Permanent Tie-ins**  
**Figure 5.14-a Viewpoint 10: View south-west from Kilmoreck**

Construction View (Photowire: Proposed Beaulay to Denny 400 kV Overhead Line Temporary Diversion and Permanent Tie-ins and Fanellan 400kV Substation & Converter Station SSEN Proposed Site) - 75mm

Viewpoint Location: X 249785, Y 844337 AOD: 33m  
 Distance to Development and Direction of view: 2669m, 226°  
 Date: 05/03/2024

*The image should be viewed at a comfortable arm's length (approximately 500mm) and viewed normally with both eyes.  
 The printed image is representative of the Proposed Development, but is not representative of scale or distance.*

Camera: Sony ILCE-7M4  
 Lens: 50mm  
 Height of camera above the ground: 1.5m



TRANSMISSION