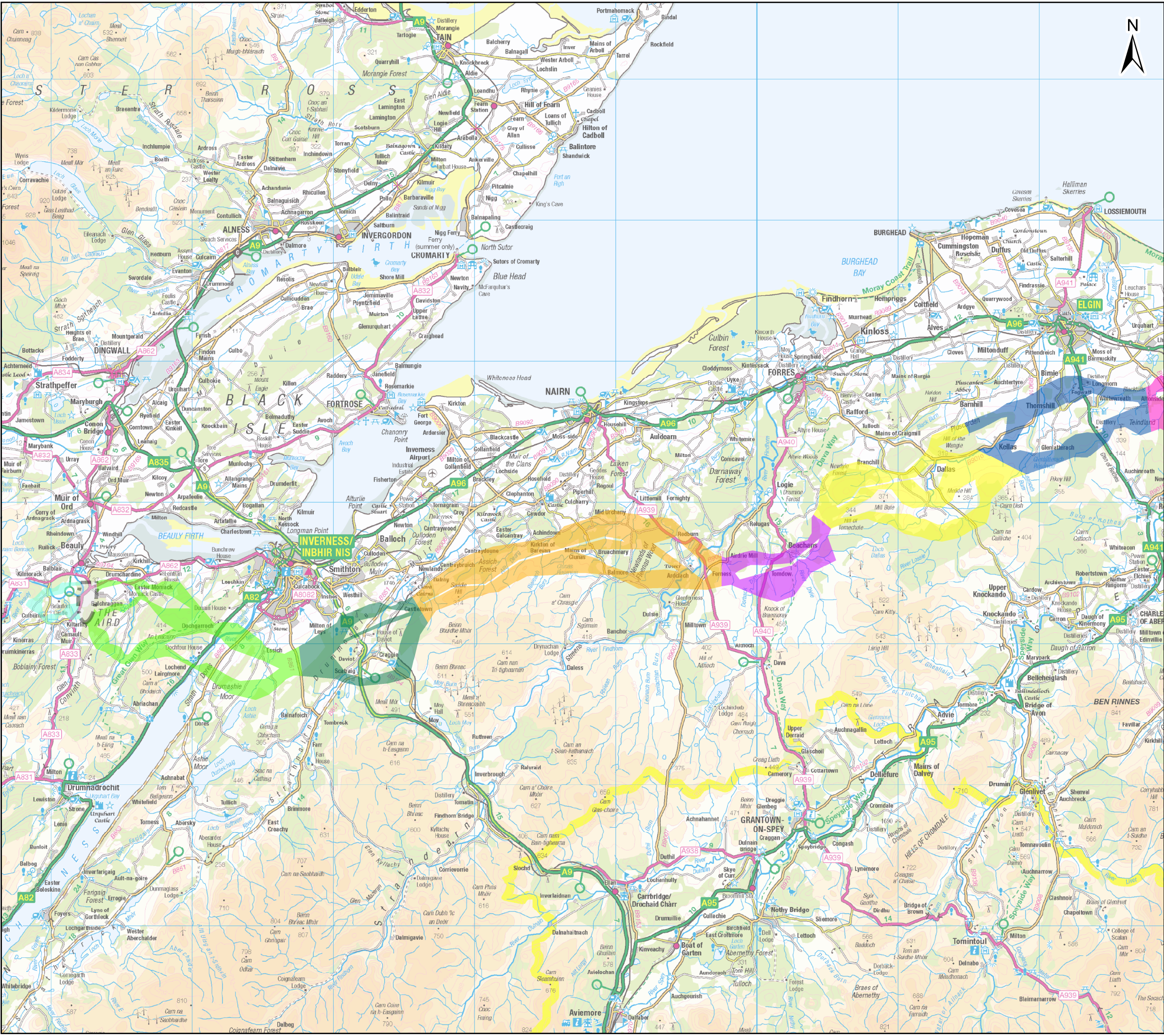


Date Saved: 4/4/2023  
Document Path: \\uk.wspgroup.com\central\_data\Projects\70092380 - Beauty-Blackhillock-Peterhead 400kV OHL\05 Drawings\GIS\Mxd\Consultation\_Materials\Beauty to Peterhead route sections version 2.mxd



Contains OS data © Crown Copyright and database right 2020

A north arrow is located in the top right corner. Below it is an inset map showing the location of the study area within the Inverness region.

### Legend

- Node
- Section 1 Route Options
- Section 2 Route Options
- Section 3 Route Options
- Section 4 Route Options
- Section 5 Route Options
- Section 6 Route Options
- Section 7 Route Options
- Section 8 Route Options

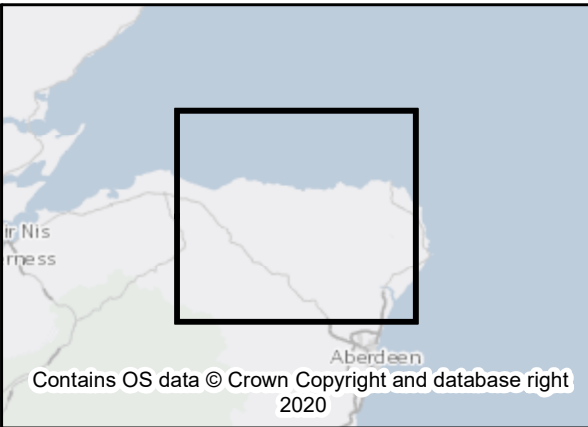
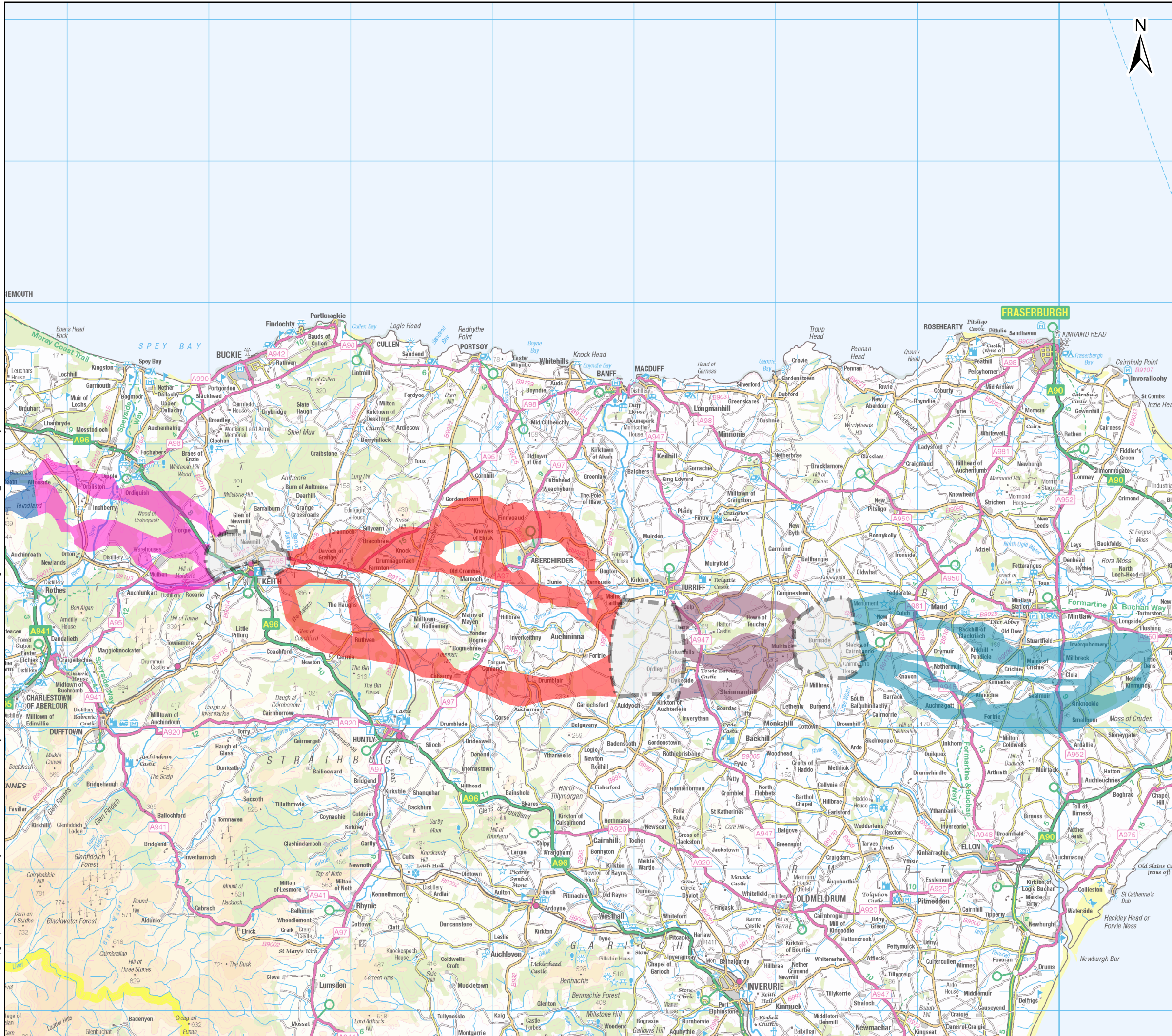
Client: Scottish & Southern Electricity Networks  
TRANSMISSION

Project: **Beauty to Blackhillock to New Deer to Peterhead 400 kV Connection**







Title: **Beauty to Peterhead Route Sections**  
Page 1 of 2

Date: 4/4/2023 Scale: 260,000 @ A3  
Drawn: AS Checked: IM Approved: SM  
Drawing Number: B2P-WSP-DA-70092380





### Legend

-  Node
-  Section 7 Route Options
-  Section 8 Route Options
-  Section 9 Route Options
-  Section 10 Route Options
-  Section 11 Route Options

Client:  **Scottish & Southern Electricity Networks**  
TRANSMISSION

Project: **Beauty to Blackhillock to New Deer to Peterhead 400 kV Connection**

Title: **Beauty to Peterhead Route Sections**  
Page 2 of 2

Date: 4/4/2023 Scale: 260,000 @ A3  
 Drawn: AS Checked: IM Approved: SM  
 Drawing Number: B2P-WSP-DA-70092380