




Scottish & Southern

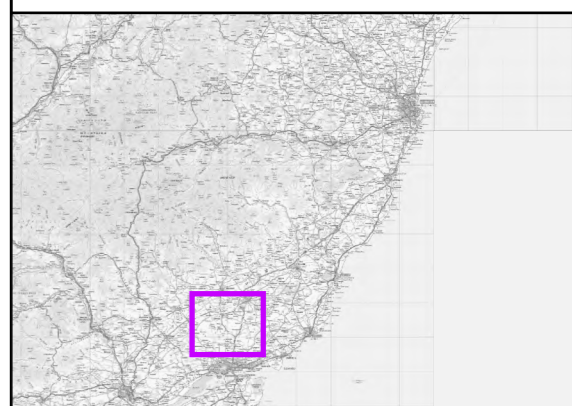
 Electricity Networks



Route Options for Alignment

 A1

 B1.1



Reproduced by permission of Ordnance Survey on behalf of HMSO.

 Crown copyright and database right 2023 all rights reserved.

 Ordnance Survey Licence number 0100022432.

Project No: LT455

 Project: Kintore to Tealing 400kV Overhead Line

Title:

 Route Options for Alignment - Section A

Drawn by: HW

 Date: 28/11/2023

Figure: A4.1