

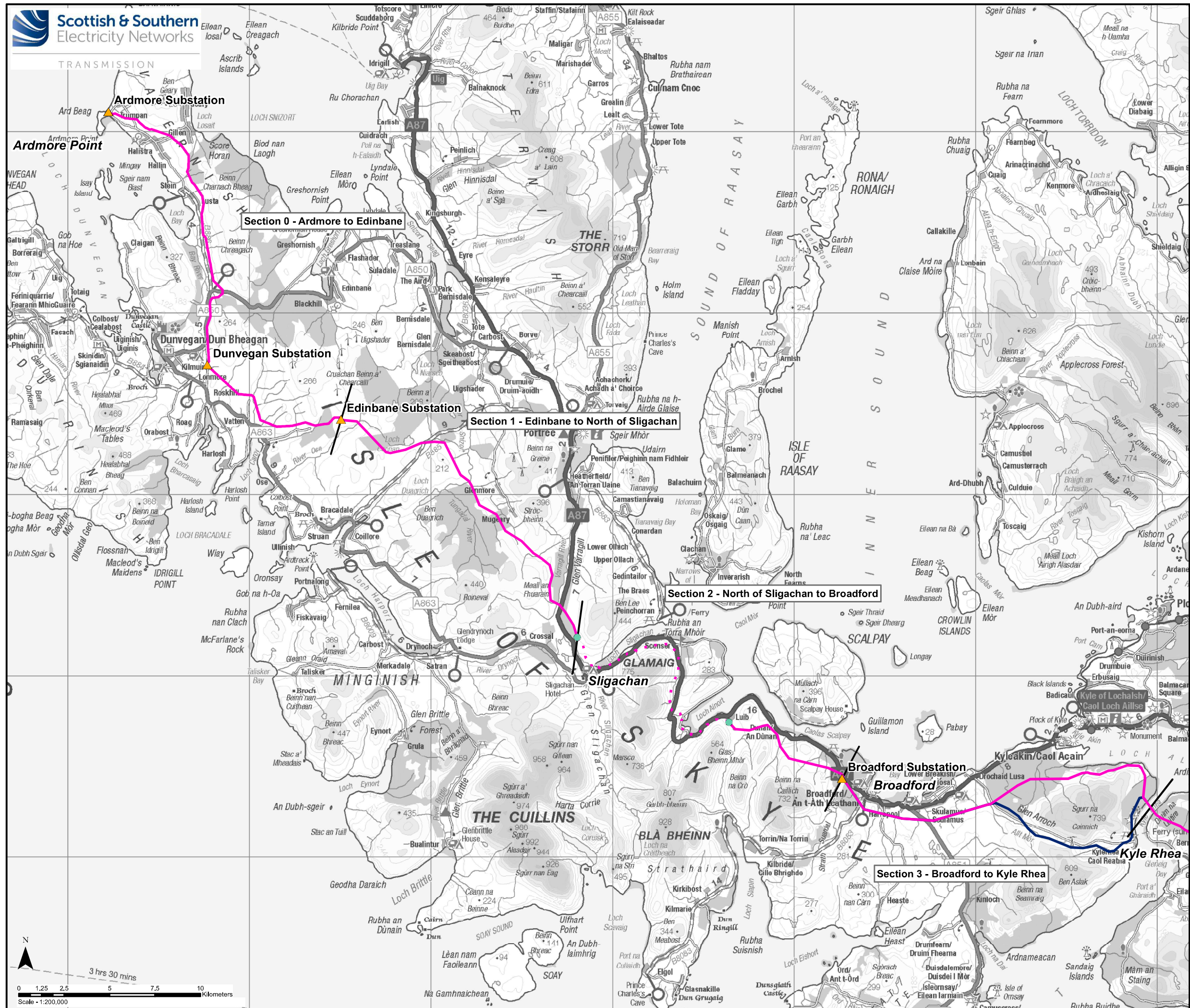
- Key**
- Proposed Alignment - Overhead Line
 - Alternative Alignment - Overhead Line
 - - - Proposed Underground Cable
 - Proposed Cable Sealing End Compound
 - ▲ Existing Substation
 - Section Divider

Reproduced by permission of Ordnance Survey on behalf of HMSO.
Crown copyright and database right 2022 all rights reserved.
Ordnance Survey Licence number EL273236.

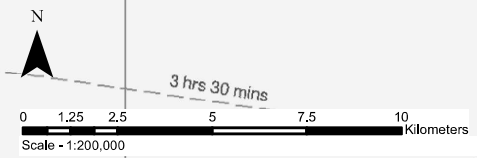
Project No: LT91
Project: Skye Reinforcement Project
EIA Report

Title: Figure V1-1.1a
Overview of Proposed Development

Drawn by: SK 25/08/2022
Drawing: 119026-D-EIA-V1-1.1a-1.0.0



- Key**
- Proposed Alignment - Overhead Line
 - Alternative Alignment - Overhead Line
 - - - Proposed Underground Cable
 - Proposed Cable Sealing End Compound
 - ▲ Existing Substation
 - Section Divider

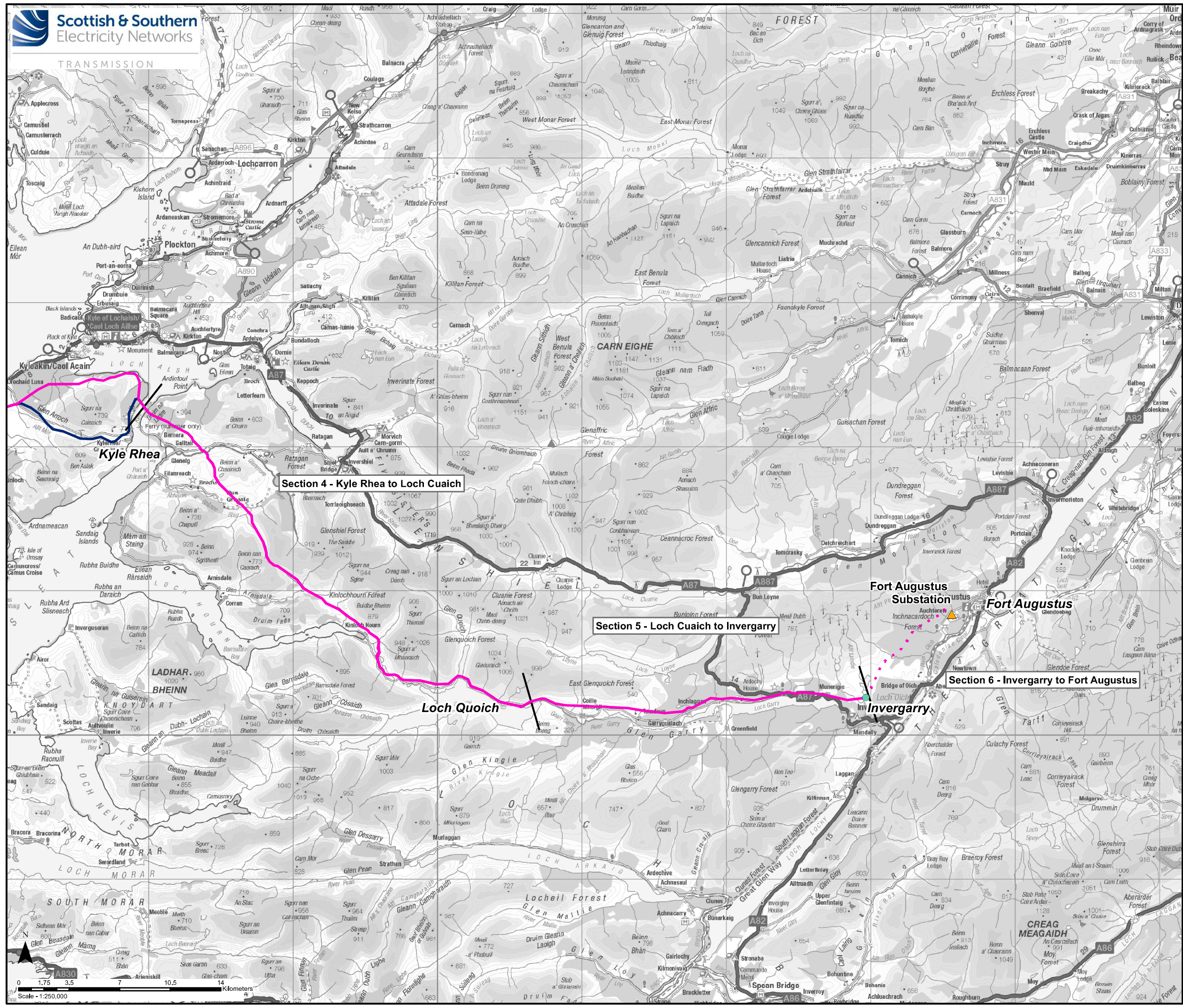


Reproduced by permission of Ordnance Survey on behalf of HMSO.
Crown copyright and database right 2022 all rights reserved.
Ordnance Survey Licence number EL273236.

Project No: LT91
Project: Skye Reinforcement Project
EIA Report

Title: Figure V1-1.1b
Overview of Proposed Development

Drawn by: SK 25/08/2022
Drawing: 119026-D-EIA-V1-1.1b-1.0.0



- Key**
- Proposed Alignment - Overhead Line
 - Alternative Alignment - Overhead Line
 - - - Proposed Underground Cable
 - Proposed Cable Sealing End Compound
 - ▲ Existing Substation
 - Section Divider

Reproduced by permission of Ordnance Survey on behalf of HMSO.
Crown copyright and database right 2022 all rights reserved.
Ordnance Survey Licence number EL273236.

Project No: LT91
Project: Skye Reinforcement Project
EIA Report

Title: Figure V1-1.1c
Overview of Proposed Development

Drawn by: SK 25/08/2022
Drawing: 119026-D-EIA-V1-1.1c-1.0.0

