





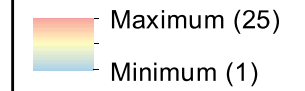


Key

-  2.5km Study Area
-  Proposed OHL Alignment
-  Proposed Steel Lattice Tower
-  Existing Steel Lattice Tower to be Retained
-  Existing 132 kV OHL to be dismantled (Steel Lattice)
-  Visualisation Location (VL)

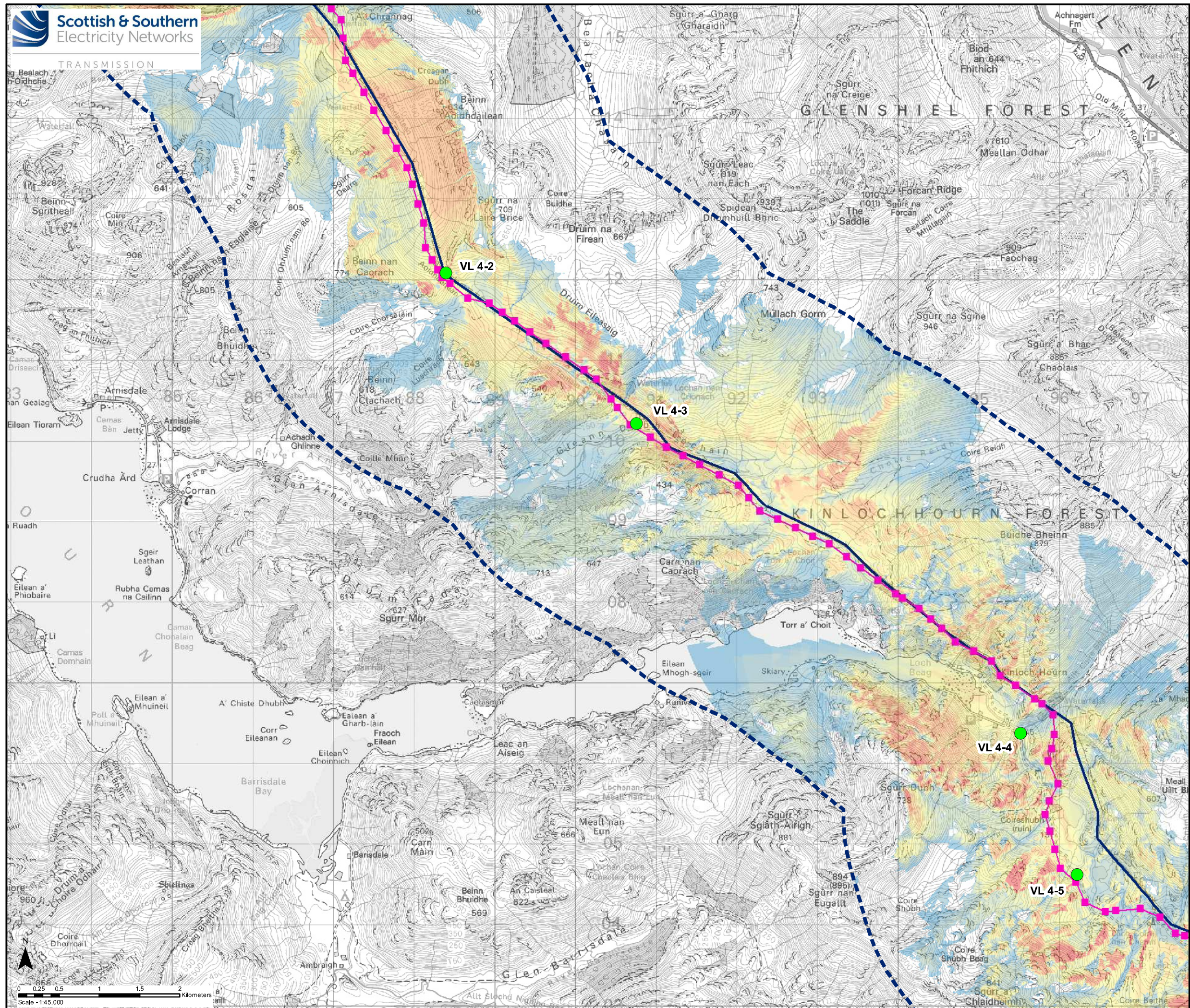
Zone of Theoretical Visibility (ZTV):
Number of Steel Lattice Towers
Theoretically Visible within 2.5km



Reproduced by permission of Ordnance Survey on behalf of HMSO.
Crown copyright and database right 2022 all rights reserved.
Ordnance Survey Licence number EL273236.

Project No: LT91
Project: Skye Reinforcement Project
EIA Report
Title: Figure V2-3.1-S4a
Section 4 Zone of Theoretical Visibility

Drawn by: LV 26/08/2022
Drawing: 119026-D-EIA-V2-3.1-S4a-1.0.0



Key

- 2.5km Study Area
- Proposed OHL Alignment
- Proposed Steel Lattice Tower
- Existing Steel Lattice Tower to be Retained
- Existing 132 kV OHL to be dismantled (Steel Lattice)
- Visualisation Location (VL)

Zone of Theoretical Visibility (ZTV):
Number of Steel Lattice Towers Theoretically Visible within 2.5km

Maximum (25)

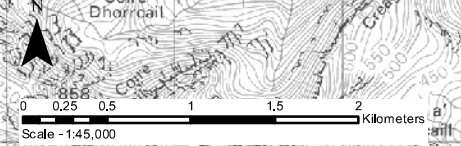
Minimum (1)

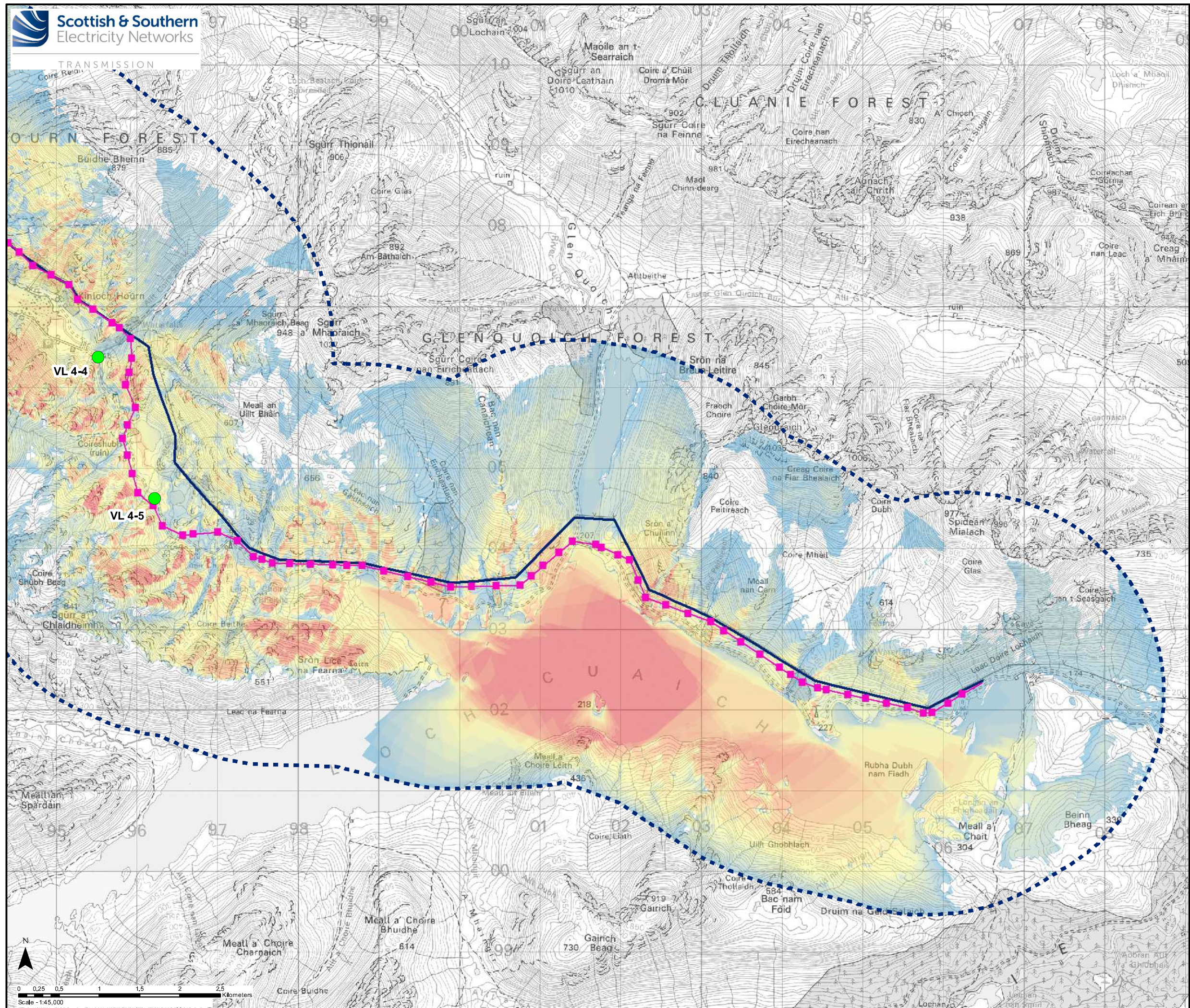
Reproduced by permission of Ordnance Survey on behalf of HMSO.
Crown copyright and database right 2022 all rights reserved.
Ordnance Survey Licence number EL273236.

Project No: LT91
Project: Skye Reinforcement Project
EIA Report

Title: Figure V2-3.1-S4b
Section 4 Zone of Theoretical Visibility

Drawn by: LV 26/08/2022
Drawing: 119026-D-EIA-V2-3.1-S4b-1.0.0





Key

- 2.5km Study Area
- Proposed OHL
- Proposed Steel Lattice Tower
- Existing Steel Lattice Tower to be Retained
- Existing 132 kV OHL to be dismantled (Steel Lattice)
- Visualisation Location (VL)

Zone of Theoretical Visibility (ZTV):
Number of Steel Lattice Towers Theoretically Visible within 2.5km

Maximum (25)

Minimum (1)

Reproduced by permission of Ordnance Survey on behalf of HMSO.
Crown copyright and database right 2022 all rights reserved.
Ordnance Survey Licence number EL273236.

Project No: LT91
Project: Skye Reinforcement Project
EIA Report

Title: Figure V2-3.1-S4c
Section 4 Zone of Theoretical Visibility

Drawn by: LV 26/08/2022
Drawing: 119026-D-EIA-V2-3.1-S4c-1.0.0

0 0.25 0.5 1 1.5 2 2.5 Kilometers
Scale - 1:45,000