















Key

-  2.5km Study Area
 -  Proposed OHL Alignment
 -  Proposed Steel Lattice Tower
 -  Proposed Sealing End Compound
 -  Existing 132 kV OHL to be dismantled (Wood Pole)
 -  Existing Access Track
 -  Existing Access Track to be Upgraded
 -  New Permanent Access Track (construction type to be determined)
 -  New Temporary Access Track
 -  New Temporary Spur to Towers
 -  Zone of Theoretical Visibility (ZTV)
- Designated and Protected Landscapes
-  National Scenic Area (NSA)
 -  Wild Land Area (WLA)
 -  Special Landscape Area (SLA)

Reproduced by permission of Ordnance Survey on behalf of HMSO.
Crown copyright and database right 2022 all rights reserved.
Ordnance Survey Licence number EL273236.

Project No: LT91
Project: Skye Reinforcement Project
EIA Report

Title: Figure V2-3.2-S1
Section 1 Designated and Protected
Landscapes

Drawn by: BL/LV 26/08/2022
Drawing: 119026-D-EIA-V2-3.2-S1-1.0.0