

**Key**

- 2.5km Study Area
- Proposed OHL Alignment
- Proposed Steel Lattice Tower
- Existing Steel Lattice Tower to be Retained
- Existing 132 kV OHL to be dismantled (Steel Lattice)
- Existing Access Track
- Existing Access Track to be Upgraded
- New Permanent Access Track (Cut / Fill Construction)
- New Permanent Access Track (Floating Construction)
- New Permanent Access Track (construction type to be determined)
- New Temporary Access Track
- New Temporary Spur to Towers
- Zone of Theoretical Visibility (ZTV)

**Designated and Protected Landscapes**

- National Scenic Area (NSA)
- Garden and Designed Landscape (GDL)
- Special Landscape Area (SLA)

Reproduced by permission of Ordnance Survey on behalf of HMSO.  
Crown copyright and database right 2022 all rights reserved.  
Ordnance Survey Licence number EL273236.

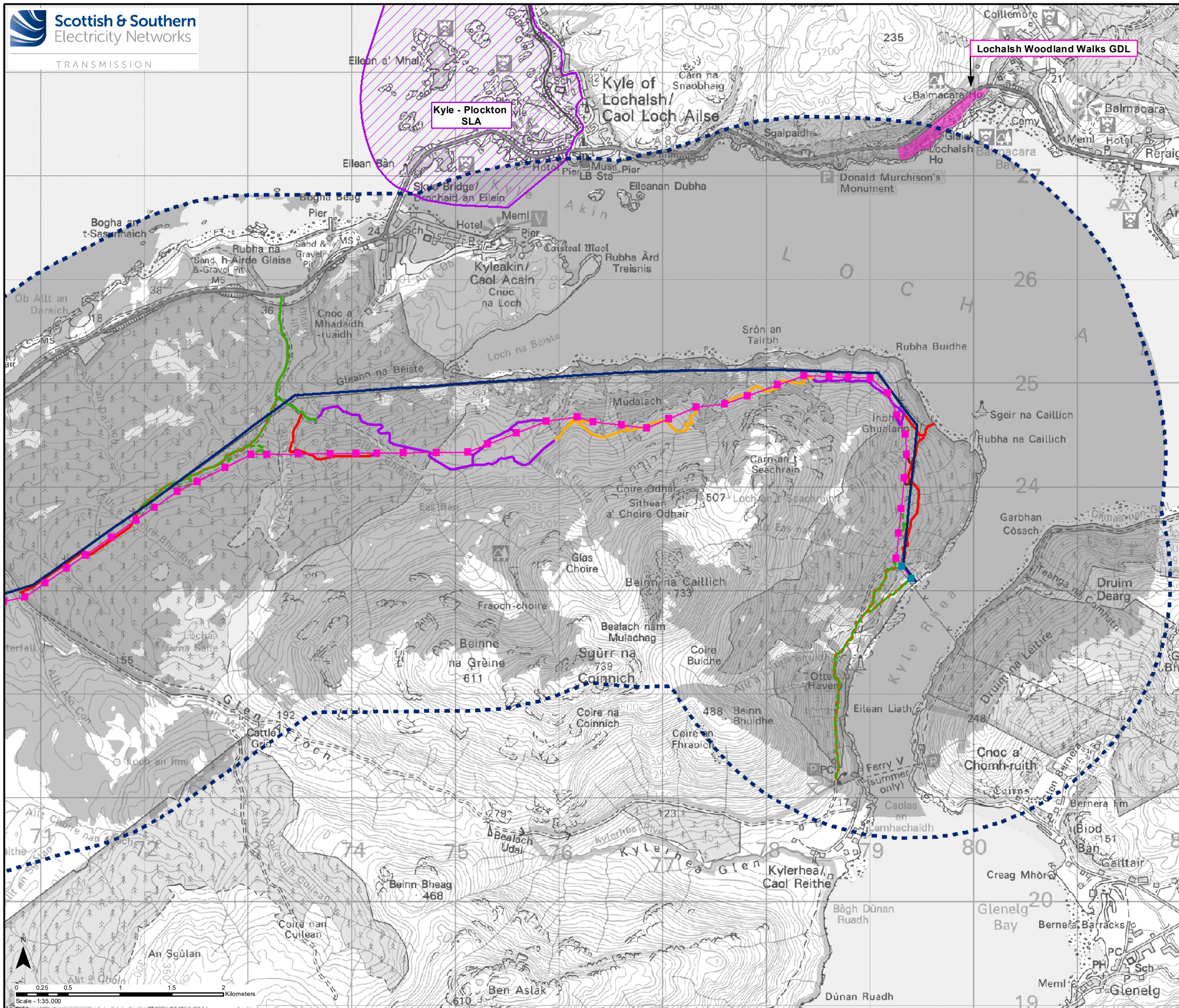
Project No: LT91

Project: Skye Reinforcement Project  
EIA Report

















Title: Figure V2-3.2-S3a  
Section 3 Designated and Protected Landscapes

Drawn by: LV 08/09/2022

Drawing: 119026-D-EIA-V2-3.2-S3a-1.0.0



**Key**

-  2.5km Study
-  Proposed OHL Alignment
-  Proposed Steel Lattice Tower
-  Existing Steel Lattice Tower to be Retained
-  Existing 132 kV OHL to be dismantled (Steel Lattice)
-  Existing Access Track
-  Existing Access Track to be Upgraded
-  New Permanent Access Track (Cut / Fill Construction)
-  New Permanent Access Track (Floating Construction)
-  New Permanent Access Track (construction type to be determined)
-  New Temporary Access Track
-  New Temporary Spur to Towers
-  Zone of Theoretical Visibility (ZTV)
- Designated and Protected Landscapes**
-  National Scenic Area
-  Garden and Designed Landscape (GDL)
-  Special Landscape Area

Reproduced by permission of Ordnance Survey on behalf of HMSO.  
Crown copyright and database right 2022 all rights reserved.  
Ordnance Survey Licence number EL273236.

Project No: LT91  
Project: Skye Reinforcement Project  
EIA Report

Title: Figure V2-3.2-S3b  
Section 3 Designated and Protected  
Landscapes

Drawn by: LV 26/08/2022

Drawing: 119026-D-EIA-V2-3.2-S3b-1.0.0

