

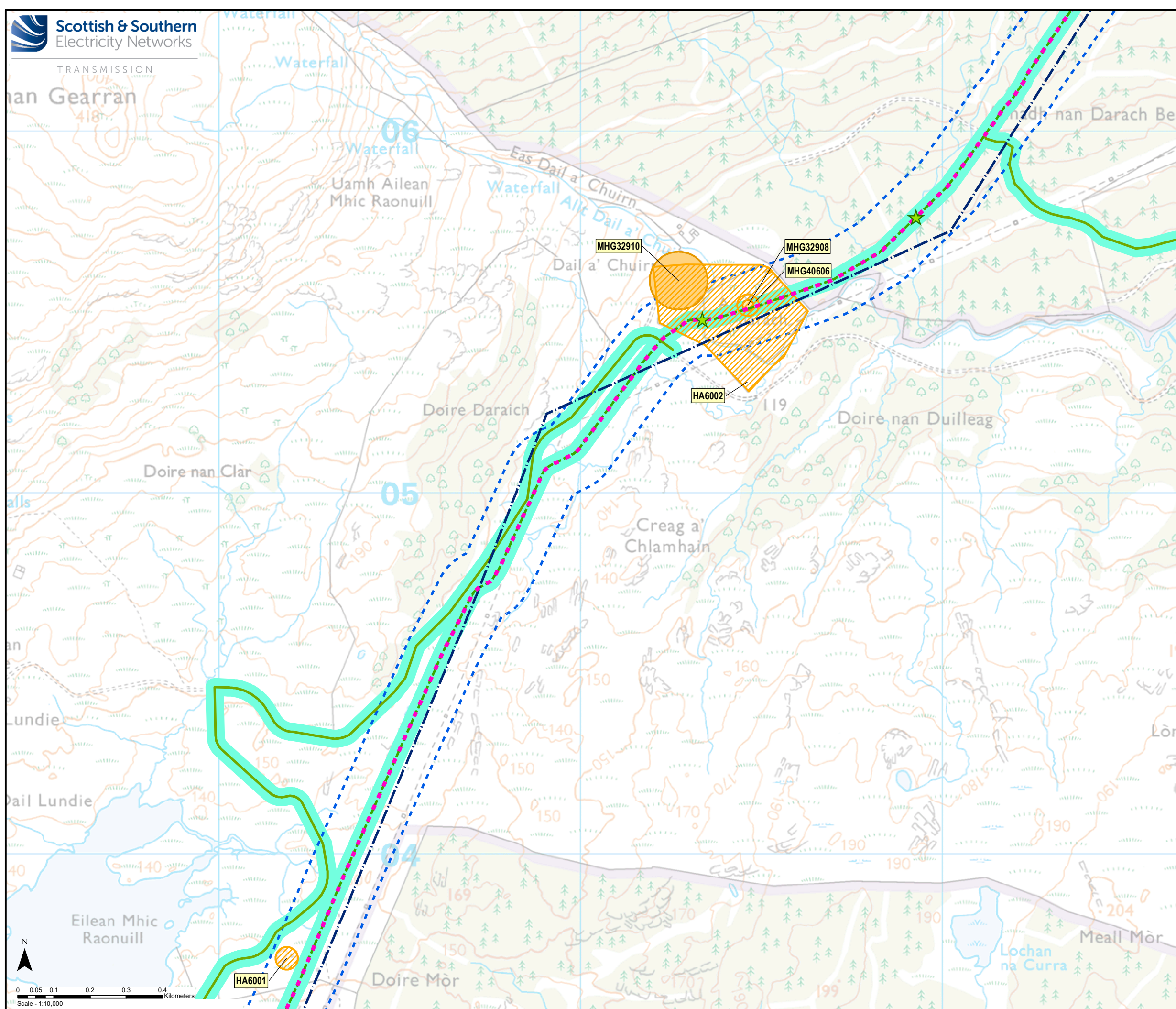
- Key**
- - - Proposed Underground Cable
 - Proposed Sealing End Compound
 - ★ Horizontal Directional Drill Location (Indicative)
 - Existing Access Track
 - Existing Access Track to be Upgraded
 - New Permanent Access Track (Cut / Fill Construction)
 - New Permanent Access Track (Floating Construction)
 - New Permanent Access Track (construction type to be determined)
 - New Temporary Access
 - New Temporary Spur to Towers
 - ▲ Existing Bellmouth
 - ▲ New Bellmouth
 - ▲ Temporary Bellmouth
 - Existing 132 kV OHL to be Dismantled (Steel Lattice)
 - Existing 132 kV OHL to be Dismantled (Wood Pole)
 - Existing Substation
 - Existing Substation to be Extended (separate application)
 - Inner Study Area (200m Corridor)
 - Inner Study Area (Access Track 50m Buffer)
 - Heritage Asset (area)
 - Heritage Asset (area)
 - Heritage Asset (area)

Reproduced by permission of Ordnance Survey on behalf of HMSO.
Crown copyright and database right 2022 all rights reserved.
Ordnance Survey Licence number EL273236.


Project No: LT91
Project: Skye Reinforcement Project
EIA Report

Title: Figure-V2-8.1-S6a:
Heritage Assets in the Inner Study Area

Drawn by: TJ
01/09/2022
Drawing: Figure-V2-8.1-S6a



- Key**
- - - Proposed Underground Cable
 - Proposed Sealing End Compound
 - ★ Horizontal Directional Drill Location (Indicative)
 - Existing Access Track
 - Existing Access Track to be Upgraded
 - New Permanent Access Track (Cut / Fill Construction)
 - New Permanent Access Track (Floating Construction)
 - New Permanent Access Track (construction type to be determined)
 - New Temporary Access
 - New Temporary Spur to Towers
 - ▲ Existing Bellmouth
 - ▲ New Bellmouth
 - ▲ Temporary Bellmouth
 - Existing 132 kV OHL to be Dismantled (Steel Lattice)
 - Existing 132 kV OHL to be Dismantled (Wood Pole)
 - Existing Substation
 - Existing Substation to be Extended (separate application)
 - Inner Study Area (200m Corridor)
 - Inner Study Area (Access Track 50m Buffer)
 - Heritage Asset (area)
 - Heritage Asset (area)
 - Heritage Asset (area)



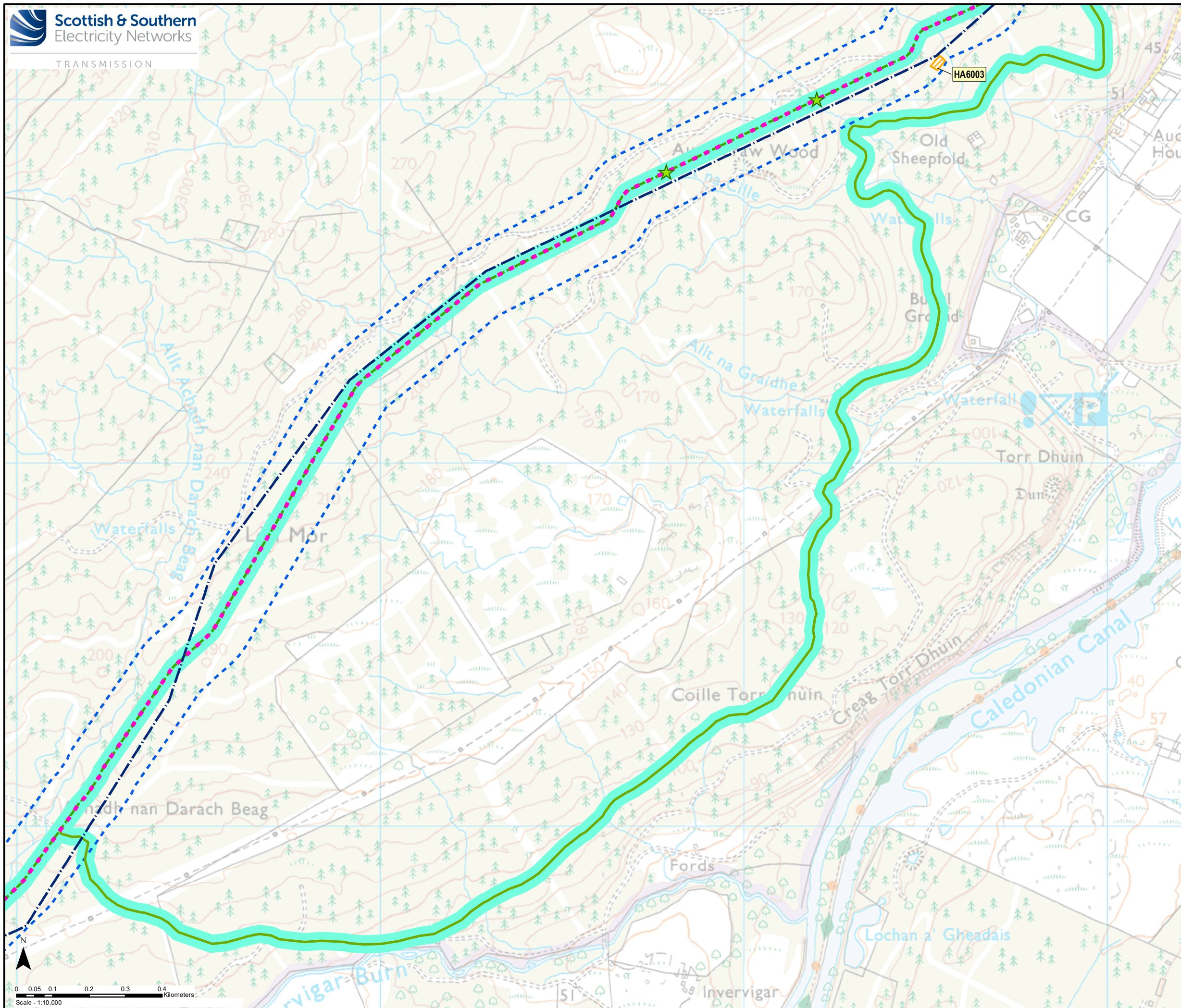
Reproduced by permission of Ordnance Survey on behalf of HMSO.
Crown copyright and database right 2022 all rights reserved.
Ordnance Survey Licence number EL273236.

Project No: LT91
Project: Skye Reinforcement Project
EIA Report

Title: Figure-V2-8.1-S6b:
Heritage Assets in the Inner Study Area

Drawn by: TJ 01/09/2022

Drawing: Figure-V2-8.1-S6b



- Key**
- - - Proposed Underground Cable
 - Proposed Sealing End Compound
 - ★ Horizontal Directional Drill Location (Indicative)
 - Existing Access Track
 - Existing Access Track to be Upgraded
 - New Permanent Access Track (Cut / Fill Construction)
 - New Permanent Access Track (Floating Construction)
 - New Permanent Access Track (construction type to be determined)
 - New Temporary Access
 - New Temporary Spur to Towers
 - ▲ Existing Bellmouth
 - ▲ New Bellmouth
 - ▲ Temporary Bellmouth
 - Existing 132 kV OHL to be Dismantled (Steel Lattice)
 - Existing 132 kV OHL to be Dismantled (Wood Pole)
 - Existing Substation
 - Existing Substation to be Extended (separate application)
 - Inner Study Area (200m Corridor)
 - Inner Study Area (Access Track 50m Buffer)
 - Heritage Asset (area)
 - Heritage Asset (area)
 - Heritage Asset (area)


Reproduced by permission of Ordnance Survey on behalf of HMSO.
Crown copyright and database right 2022 all rights reserved.
Ordnance Survey Licence number EL273236.

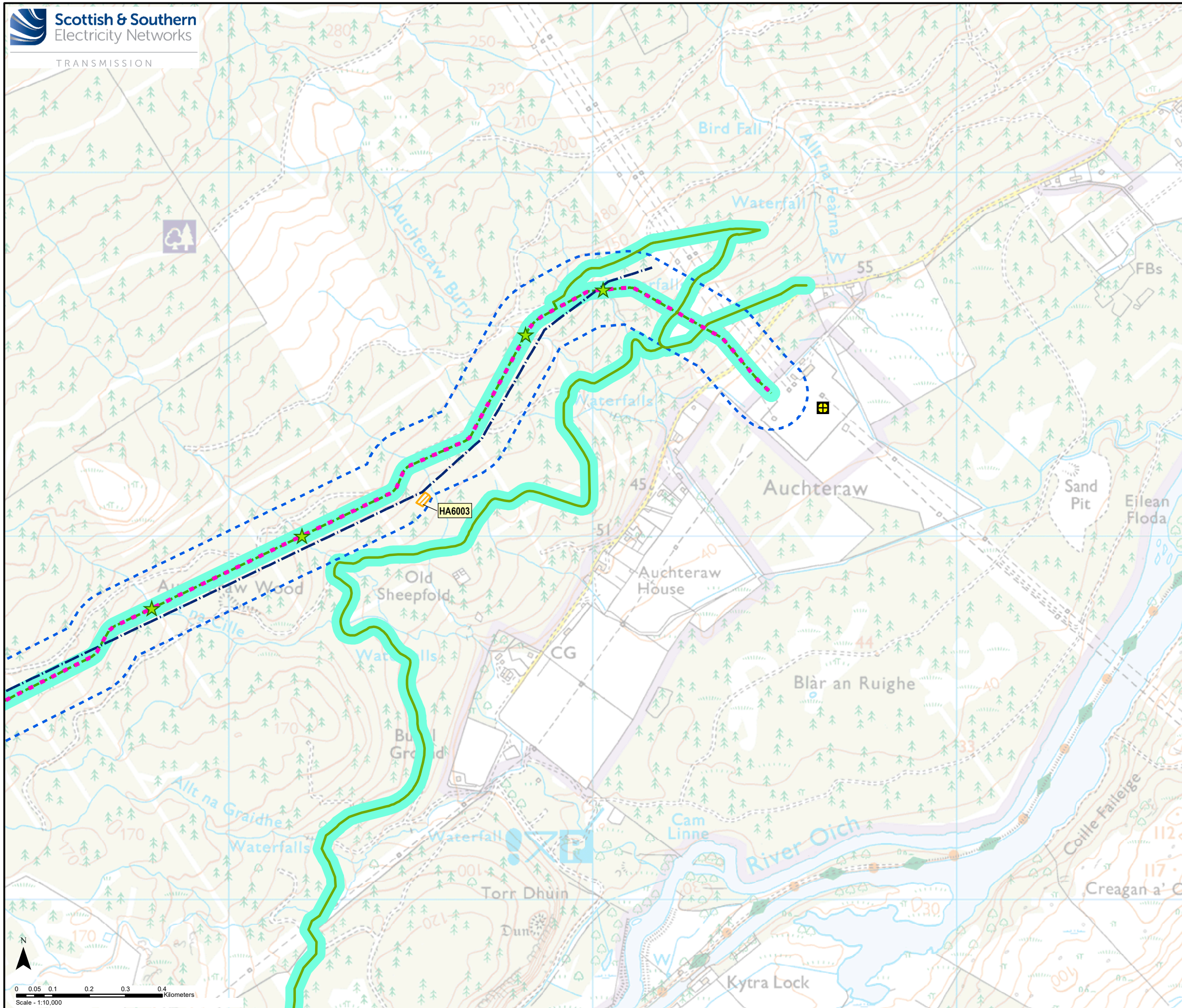
Project No: LT91
Project: Skye Reinforcement Project
EIA Report

Title: Figure-V2-8.1-S6c:
Heritage Assets in the Inner Study Area

Drawn by: TJ 01/09/2022

Drawing: Figure-V2-8.1-S6c





Key

- - - Proposed Underground Cable
- Proposed Sealing End Compound
- ★ Horizontal Directional Drill Location (Indicative)
- Existing Access Track
- Existing Access Track to be Upgraded
- New Permanent Access Track (Cut / Fill Construction)
- New Permanent Access Track (Floating Construction)
- New Permanent Access Track (construction type to be determined)
- New Temporary Access
- New Temporary Spur to Towers
- ▲ Existing Bellmouth
- ▲ New Bellmouth
- ▲ Temporary Bellmouth
- Existing 132 kV OHL to be Dismantled (Steel Lattice)
- Existing 132 kV OHL to be Dismantled (Wood Pole)
- Existing Substation
- Existing Substation to be Extended (separate application)
- Inner Study Area (200m Corridor)
- Inner Study Area (Access Track 50m Buffer)
- Heritage Asset (area)
- Heritage Asset (area)
- Heritage Asset (area)

Reproduced by permission of Ordnance Survey on behalf of HMSO.
Crown copyright and database right 2022 all rights reserved.
Ordnance Survey Licence number EL273236.

Project No: LT91
Project: Skye Reinforcement Project
EIA Report

Title: Figure-V2-8.1-S6d:
Heritage Assets in the Inner Study Area

Drawn by: TJ 01/09/2022

Drawing: Figure-V2-8.1-S6d

