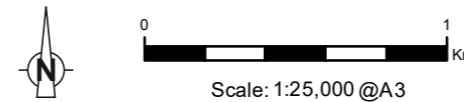


Grid Ref: 156635 826535    Nearest proposed tower: 0.54km    AOD: 28.4m



*Parking at Luib, go through the kissing gate on the west side of the bridge and follow the path past the ruined cottage, staying to the west side of the river, for approximately 1.4 km to the VL, where the path combines with another. Access to this VP requires appropriate equipment and a good standard of fitness.*

**FIGURE V4B-2.3a**  
**VL2-3 Srath Mòr**




**Tripod Photo**

**Key**

- Proposed OHL Alignment
- - - Proposed Underground Cable
- Proposed Steel Lattice Tower
- Proposed Sealing End Compound
- Visualisation Location (VL)

Drawing No. - 119026-D-EIA-V4B-2.3a  
Revision - 1.0.0  
Date - 25/08/2022






Photomontage

Figure V4B-2.3b - Visualisation Location 2-3: Srath Mòr

OS reference: 156635 E 826535 N Nearest proposed tower: 0.54km Ground level: 28.4m AOD Direction of view: 36°  
Camera: Sony ILCE 7RM3 Focal length: 50mm vertical (27°) x 28mm horizontal (65.5°) Camera height: 1.5m Date: 02/06/2022 Time: 08:07  
Drawing No. - 119026-D-EIA-V4B-2.3B-C-1.0.0 Date - 01.08.2022

*The images contained on this page and the following are not representative of scale and distance from the actual viewpoint and shows the proposed development in its wider landscape context only.*





Existing View

Terrain model

OS reference: 156635 E 826535 N Nearest proposed tower: 0.54km Ground level: 28.4m AOD Direction of view: 36°  
Camera: Sony ILCE 7RM3 Focal length: 50mm vertical (27°) x 28mm horizontal (65.5°) Camera height: 1.5m Date: 02/06/2022 Time: 08:07

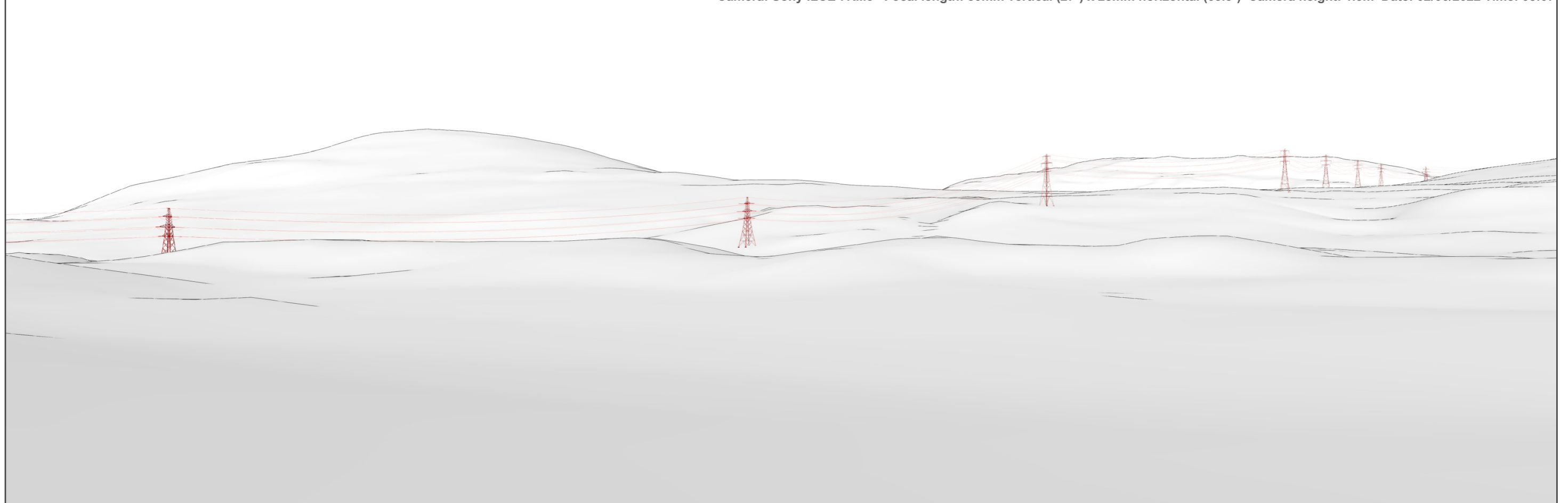


Figure V4B-2.3c - Visualisation Location 2-3: Srath Mòr





Photomontage

**Figure V4B-2.3d - Visualisation Location 2-3: Srath Mòr**

When viewed at a comfortable arms length (approx. 500mm), this printed image is representative of our detailed central vision, but is not representative of scale and distance.

OS reference: 156635 E 826535 N Nearest proposed tower: 0.54km Ground level: 28.4m AOD Direction of view: 36°  
Camera: Sony ILCE 7RM3 Focal length: 50mm Camera height: 1.5m Date: 02/06/2022 Time: 08:07  
Drawing No. - 119026-D-EIA-V4B-2.3D-1.0.0 Date - 01.08.2022





Photomontage

**Figure V4B-2.3e - Visualisation Location 2-3: Srath Mòr**  
This image should be viewed at a comfortable arms length (approx 500mm)

OS reference: 156635 E 826535 N Nearest proposed tower: 0.54km Ground level: 28.4m AOD Direction of view: 36°  
Camera: Sony ILCE 7RM3 Focal length: 75mm Camera height: 1.5m Date: 02/06/2022 Time: 08:07  
Drawing No. - 119026-D-EIA-V4B-2.3E-1.0.0 Date - 01.08.2022