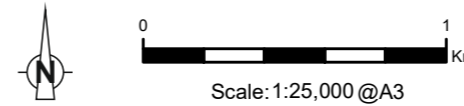



Grid Ref: 160166 823380 Nearest proposed tower: 1.92km AOD: 722.5m



From the A87, around 1.1 km south-west of Broadford, follow the minor road south signposted to Old Corry for round 2 km and stop at a small parking area on a sharp bend. Cross a small wooden bridge and head west, towards the summit of the mountain. The VL is positioned slightly to the north of the summit. This VL should only be accessed by people suitably equipped and experienced for mountain walking.

FIGURE V4B-2.4a
VL2-4 Beinn na Caillich

Drawing No. - 119026-D-EIA-V4B-2.4a
Revision - 1.0.0
Date - 25/08/2022



Tripod Photo

Key

- Proposed OHL Alignment
- Proposed Steel Lattice Tower
- Visualisation Location (VL)



Photomontage

Figure V4B-2.4b - Visualisation Location 2-4: Beinn na Caillich

OS reference: 160166 E 823380 N Nearest proposed tower: 1.92km Ground level: 722.5m AOD Direction of view: 0°
Camera: Sony ILCE 7RM3 Focal length: 50mm vertical (27°) x 28mm horizontal (65.5°) Camera height: 1.5m Date: 31/03/2022 Time: 15:41
Drawing No. - 119026-D-EIA-V4B-2.4B-C-1.0.0 Date - 01.08.2022

The images contained on this page and the following are not representative of scale and distance from the actual viewpoint and shows the proposed development in its wider landscape context only.



Existing View

Terrain model

OS reference: 160166 E 823380 N Nearest proposed tower: 1.92km Ground level: 722.5m AOD Direction of view: 0°
Camera: Sony ILCE 7RM3 Focal length: 50mm vertical (27°) x 28mm horizontal (65.5°) Camera height: 1.5m Date: 31/03/2022 Time: 15:41




Figure V4B-2.4c - Visualisation Location 2-4: Beinn na Caillich



Photomontage

Figure V4B-2.4d - Visualisation Location 2-4: Beinn na Caillich

When viewed at a comfortable arms length (approx. 500mm), this printed image is representative of our detailed central vision, but is not representative of scale and distance.

OS reference: 160166 E 823380 N Nearest proposed tower: 1.92km Ground level: 722.5m AOD Direction of view: 0°
Camera: Sony ILCE 7RM3 Focal length: 50mm Camera height: 1.5m Date: 31/03/2022 Time: 15:41

DRAFT

Drawing No. - 119026-D-EIA-V4B-2.4D-0.2.0 Date - 01.08.2022



Photomontage

Figure V4B-2.4e - Visualisation Location 2-4: Beinn na Caillich
This image should be viewed at a comfortable arms length (approx 500mm)

DRAFT

OS reference: 160166 E 823380 N Nearest proposed tower: 1.92km Ground level: 722.5m AOD Direction of view: 0°
Camera: Sony ILCE 7RM3 Focal length: 75mm Camera height: 1.5m Date: 31/03/2022 Time: 15:41
Drawing No. - 119026-D-EIA-V4B-2.4E-0.2.0 Date - 01.08.2022