

- Key**
- Section Divider
 - Existing 132 kV OHL (to be replaced)
 - Preferred Alignment (Overhead Line)
 - Alternative Route
 - ▲ Substation
- Environmental Designations and Protected Areas**
- ▨ Special Area of Conservation (SAC)
 - ▨ Site of Special Scientific Interest (SSSI)
 - ▨ Marine Protected Area (MPA)
 - ▨ Site Included on the Inventory of Ancient and Long Established Woodland (AWI)
 - ▨ Drinking Water Protected Area (DWPA)
 - ▨ National Scenic Area (NSA)
 - ▨ Special Landscape Area (SLA)
 - ▨ Scheduled Monument (SM)
 - Listed Building (LB) Category A
 - Listed Building (LB) Category B
 - Listed Building (LB) Category C

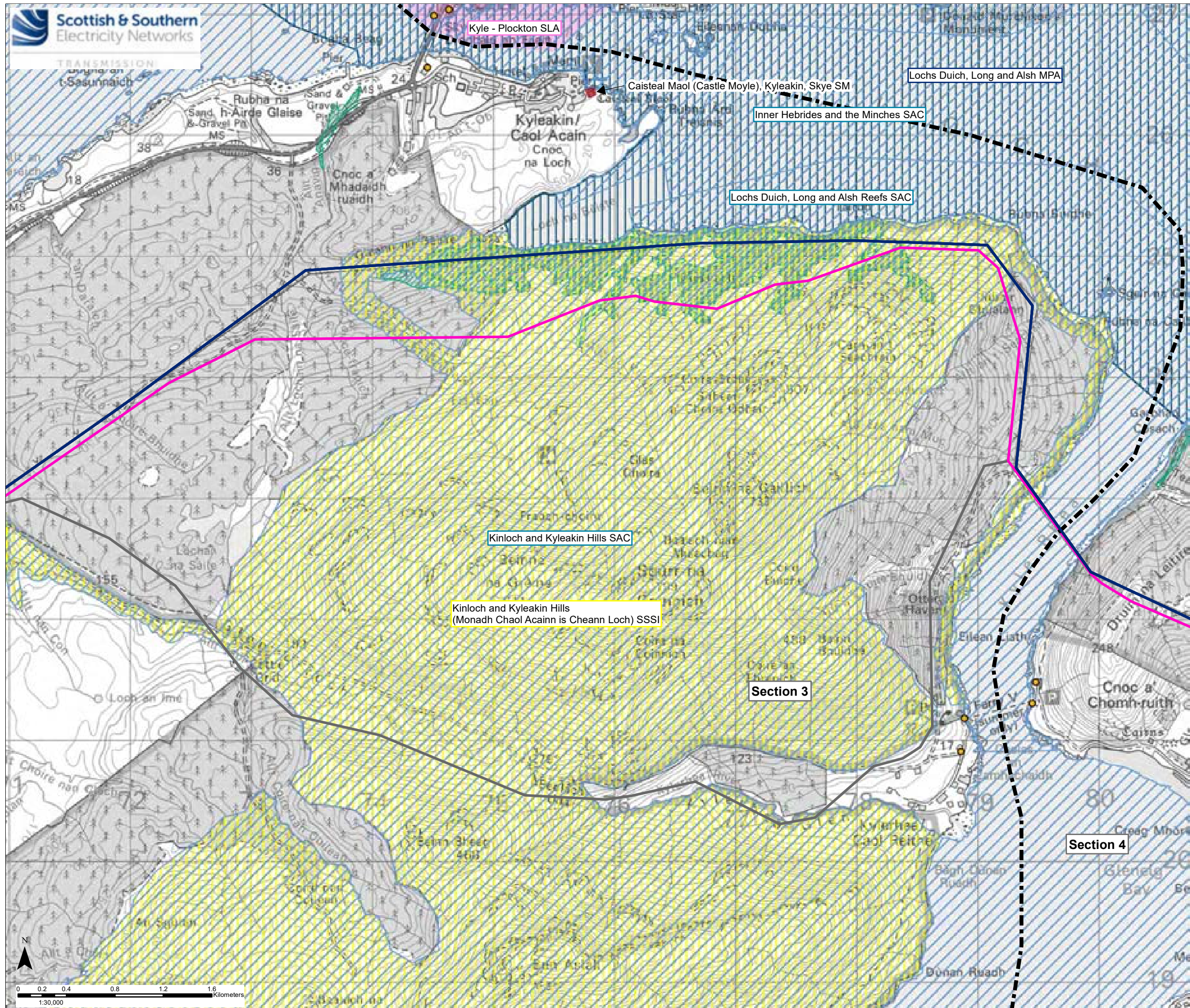
Reproduced by permission of Ordnance Survey on behalf of HMSO.
Crown copyright and database right 2021 all rights reserved.
Ordnance Survey Licence number EL273236.

Project No: LT91
Project: Skye Reinforcement Scoping Report


Title: Figure 2.3.2a - Environmental Designations and Protected Areas Section 3

Drawn by: SK 01/12/2021

Drawing: 119026-D-SCO-2.3.2a-1.0.0



- Key**
- Section Divider
 - Existing 132 kV OHL (to be replaced)
 - Preferred Alignment (Overhead Line)
 - Alternative Route
 - ▲ Substation
- Environmental Designations and Protected Areas**
- ▨ Special Area of Conservation (SAC)
 - ▨ Site of Special Scientific Interest (SSSI)
 - ▨ Marine Protected Area (MPA)
 - ▨ Site Included on the Inventory of Ancient and Long Established Woodland (AWL)
 - ▨ Drinking Water Protected Area (DWPA)
 - ▨ National Scenic Area (NSA)
 - ▨ Special Landscape Area (SLA)
 - Scheduled Monument (SM)
 - Listed Building (LB) Category A
 - Listed Building (LB) Category B
 - Listed Building (LB) Category C



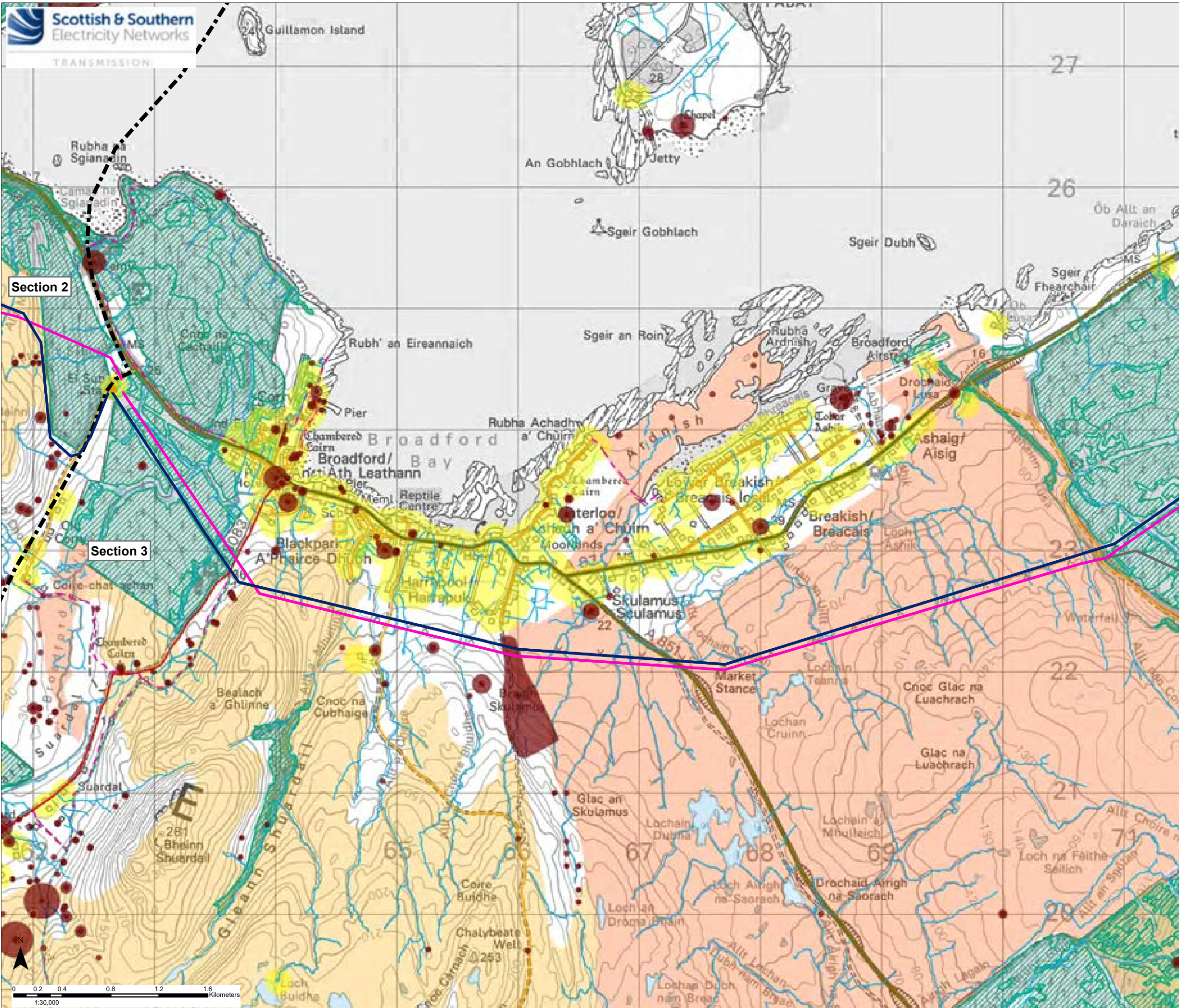
Reproduced by permission of Ordnance Survey on behalf of HMSO. Crown copyright and database right 2021 all rights reserved. Ordnance Survey Licence number EL273236.

Project No: LT91
Project: Skye Reinforcement Scoping Report

Title: Figure 2.3.2b - Environmental Designations and Protected Areas Section 3

Drawn by: SK 01/12/2021

Drawing: 119026-D-SCO-2.3.2b-1.0.0



Key

- Section Divider
- Existing 132 kV OHL (to be replaced)
- Preferred Alignment (Overhead Line)
- Alternative Route
- ▲ Substation

Constraints

- Class 1 Peatland
- Class 2 Peatland
- National Forest Inventory Woodland
- Watercourse
- Waterbody
- Historic Environment Record (HER) Site
- HER Linear Feature

Native Woodland Survey of Scotland (NWSS)

- Native Woodland
- Nearly-native Woodland
- Open Land Habitat
- Planted Ancient Woodland Sites (PAWS)

Potential Visual Receptor Locations

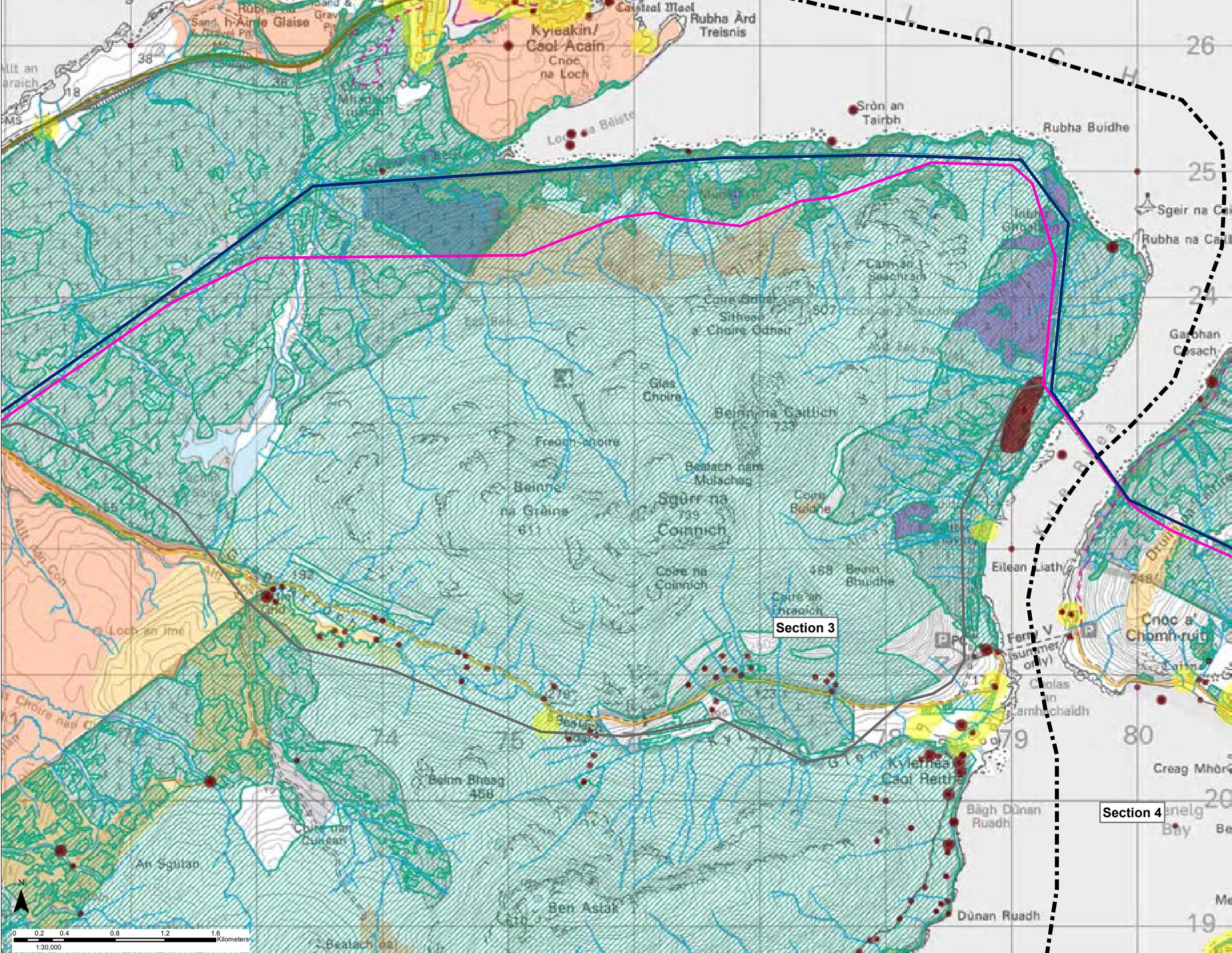
- Built Properties (100m Buffer)
- Public Road (A Road, B Road, Minor Road)
- Core Path
- Scottish Hill Track

Reproduced by permission of Ordnance Survey on behalf of HMSO.
Crown copyright and database right 2021 all rights reserved.
Ordnance Survey Licence number EL273236.

Project No: LT91
Project: Skye Reinforcement Scoping Report

Title: Figure 2.3.3a - Other Environmental Constraints Section 3

Drawn by: SK
Drawing: 119026-D-SCO-2.3.3a-1.0.0




- Key**
- Section Divider
 - Existing 132 kV OHL (to be replaced)
 - Preferred Alignment (Overhead Line)
 - Alternative Route
 - ▲ Substation
- Constraints**
- Class 1 Peatland
 - Class 2 Peatland
 - National Forest Inventory Woodland
 - Watercourse
 - Waterbody
 - Historic Environment Record (HER) Site
 - HER Linear Feature
- Native Woodland Survey of Scotland (NWSS)**
- Native Woodland
 - Nearly-native Woodland
 - Open Land Habitat
 - Planted Ancient Woodland Sites (PAWS)
- Potential Visual Receptor Locations**
- Built Properties (100m Buffer)
 - Public Road (A Road, B Road, Minor Road)
 - Core Path
 - Scottish Hill Track

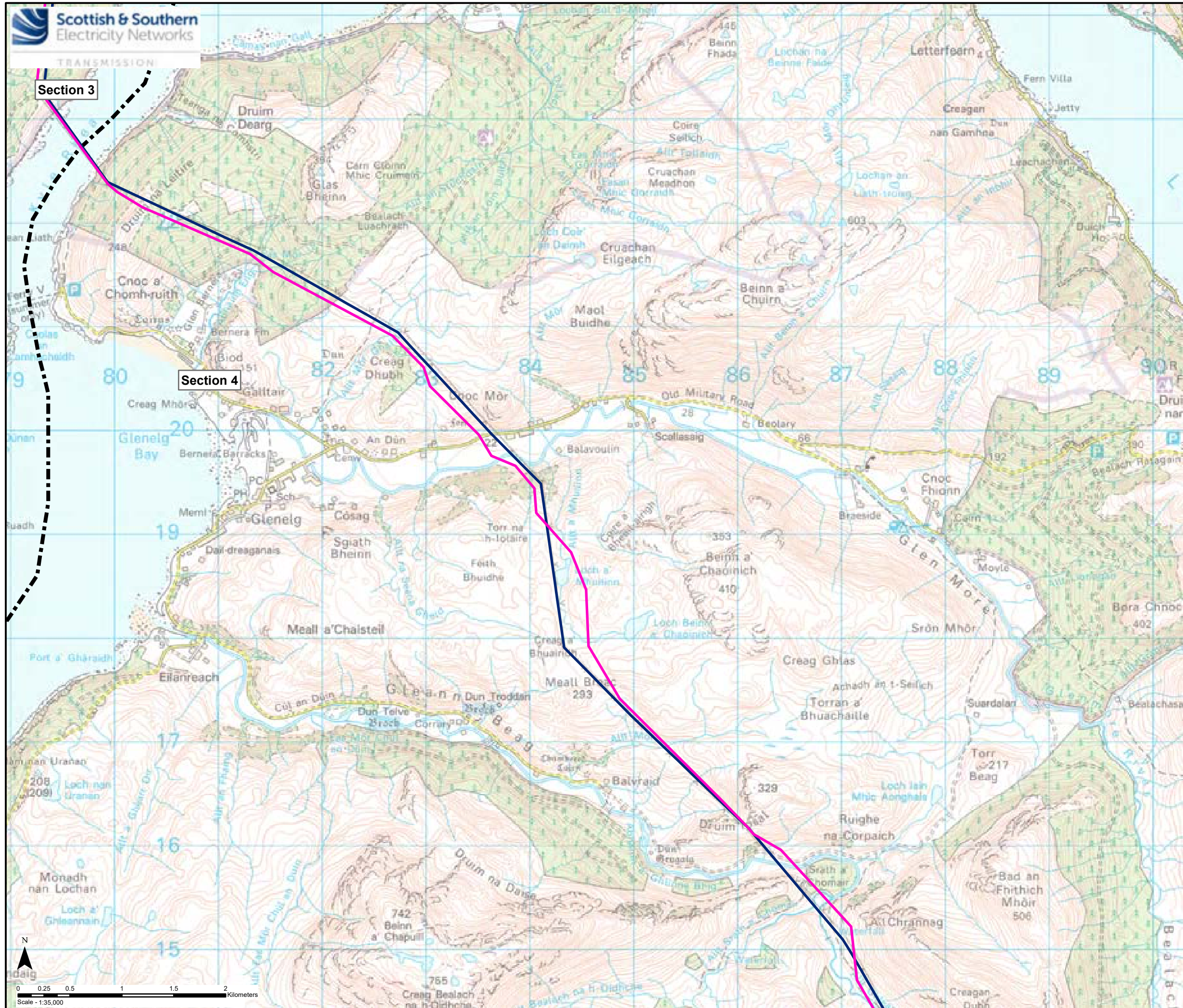
Reproduced by permission of Ordnance Survey on behalf of HMSO.
Crown copyright and database right 2021 all rights reserved.
Ordnance Survey Licence number EL273236.

Project No: LT91
Project: Skye Reinforcement Scoping Report

Title: Figure 2.3.3b - Other Environmental Constraints Section 3

Drawn by: SK
Drawing: 119026-D-SCO-2.3.3b-1.0.0





Key

- Section Divider
- Existing 132 kV OHL (to be replaced)
- Preferred Alignment (Overhead Line)

Reproduced by permission of Ordnance Survey on behalf of HMSO.
Crown copyright and database right 2021 all rights reserved.
Ordnance Survey Licence number EL273236.

Project No: LT91
Project: Skye Reinforcement Project
Scoping Report

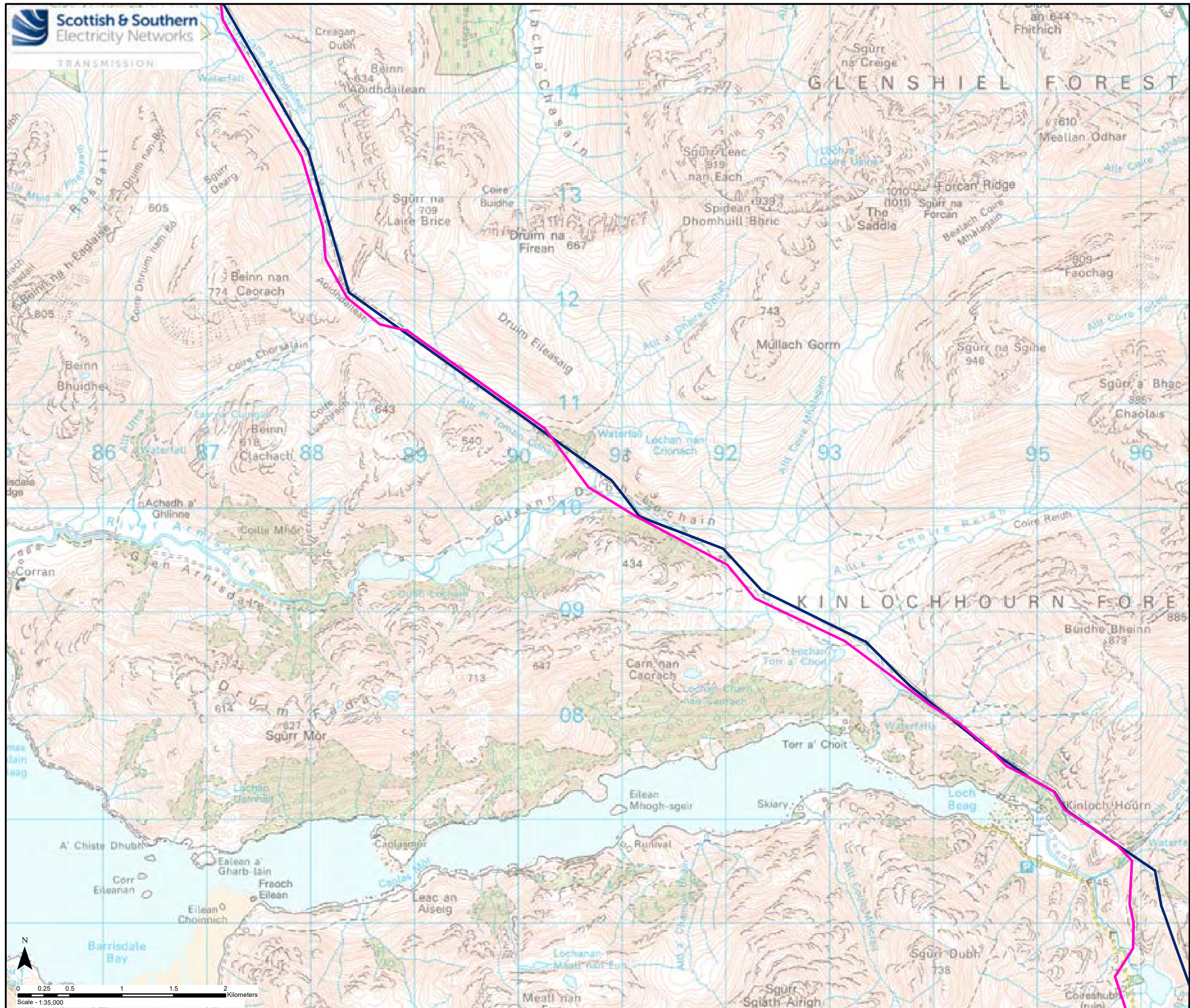
Title: Figure 2.4.1a - Preferred Alignment and Design Solution Section 4

Drawn by: SK 01/12/2021

Drawing: 119026-D-SCO-2.4.1a-1.0.0

N

0 0.25 0.5 1 1.5 2 Kilometers
Scale: 1:35,000



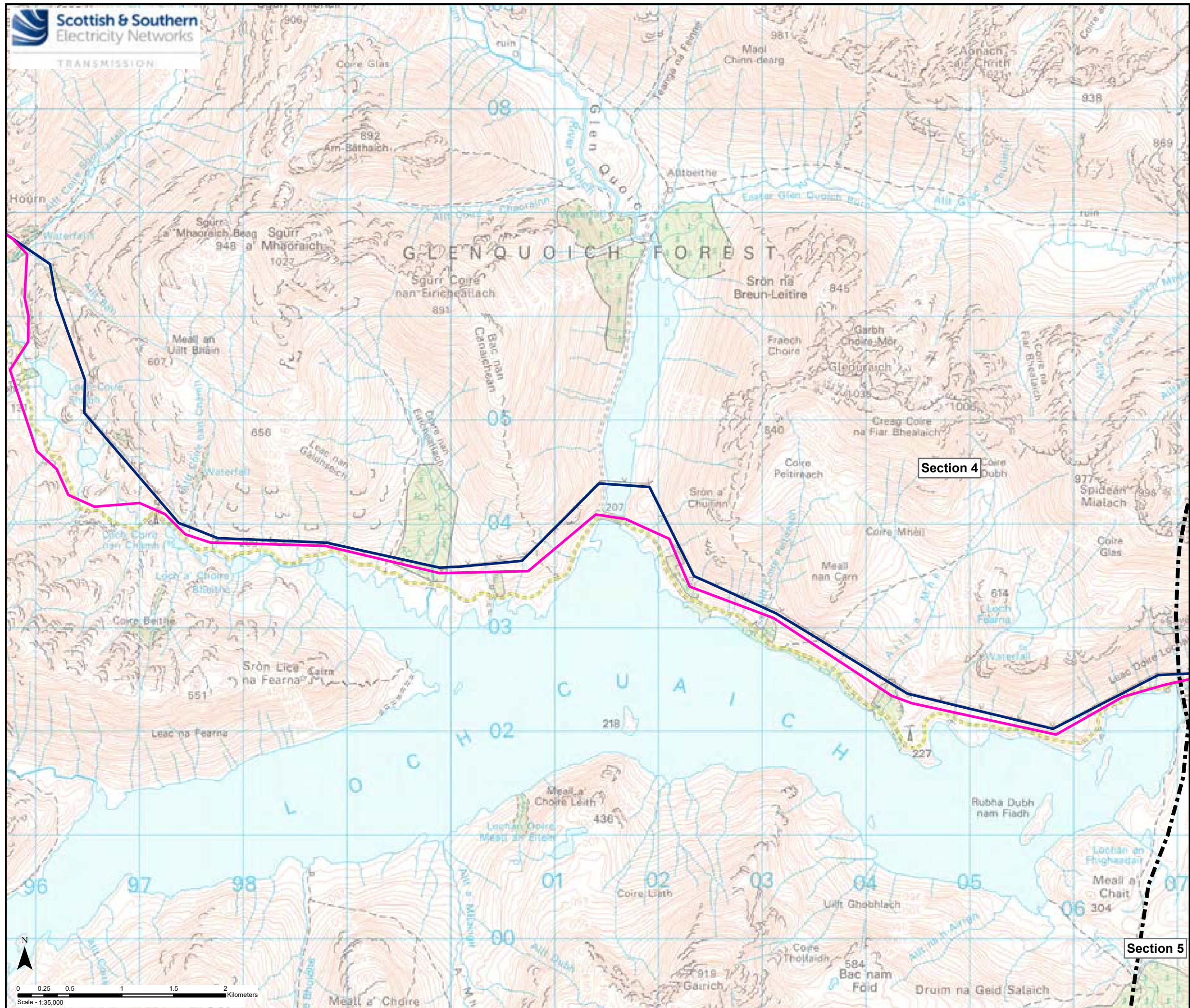
Key

- Section Divider
- Existing 132 kV OHL (to be replaced)
- Preferred Alignment (Overhead Line)



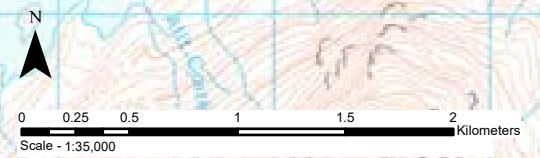
Reproduced by permission of Ordnance Survey on behalf of HMSO.
Crown copyright and database right 2021 all rights reserved.
Ordnance Survey Licence number EL273236.

Project No:	LT91
Project:	Skye Reinforcement Project Scoping Report
Title:	Figure 2.4.1b - Preferred Alignment and Design Solution Section 4
Drawn by:	SK
	01/12/2021
Drawing:	119026-D-SCO-2.4.1b-1.0.0



Key

- Section Divider
- Existing 132 kV OHL (to be replaced)
- Preferred Alignment (Overhead Line)

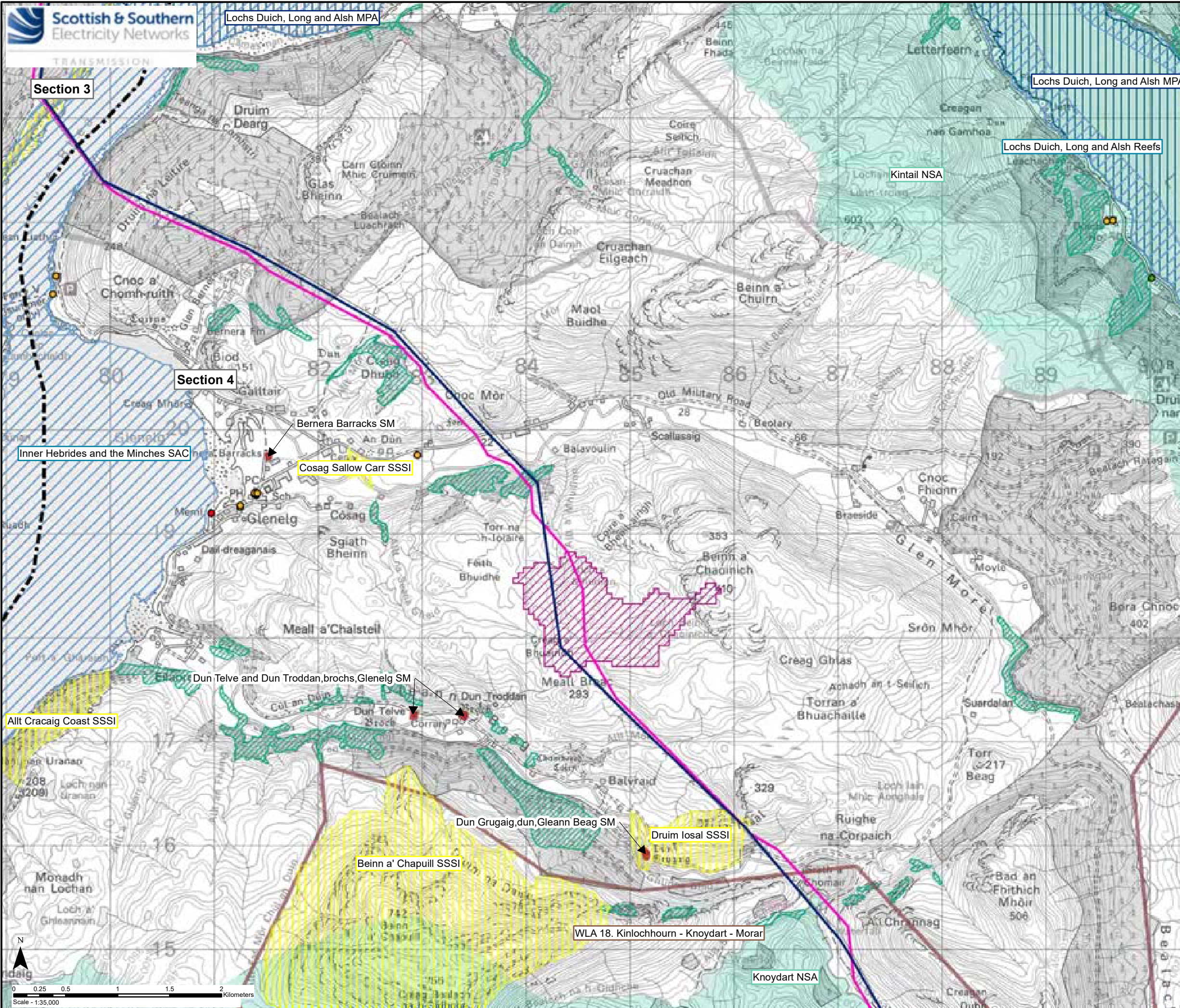


Reproduced by permission of Ordnance Survey on behalf of HMSO.
Crown copyright and database right 2021 all rights reserved.
Ordnance Survey Licence number EL273236.

Project No: LT91
Project: Skye Reinforcement Project
Scoping Report

Title: Figure 2.4.1c - Preferred Alignment and Design Solution Section 4

Drawn by: SK 01/12/2021
Drawing: 119026-D-SCO-2.4.1c-1.0.0



- Key**
- Section Divider
 - Existing 132kV OHL (to be replaced)
 - Preferred Alignment (Overhead Line)
- Environmental Designations and Protected Areas**
- Special Area of Conservation (SAC)
 - Special Protection Area (SPA)
 - Site of Special Scientific Interest (SSSI)
 - Marine Protected Area (MPA)
 - Site Included on the Inventory of Ancient and Long Established Woodland (AWI)
 - Drinking Water Protected Area (DWPA)
 - National Scenic Area (NSA)
 - Wild Land Area (WLA)
 - Special Landscape Area (SLA)
 - Scheduled Monument (SM)
 - Listed Building (LB) Category A
 - Listed Building (LB) Category B
 - Listed Building (LB) Category C

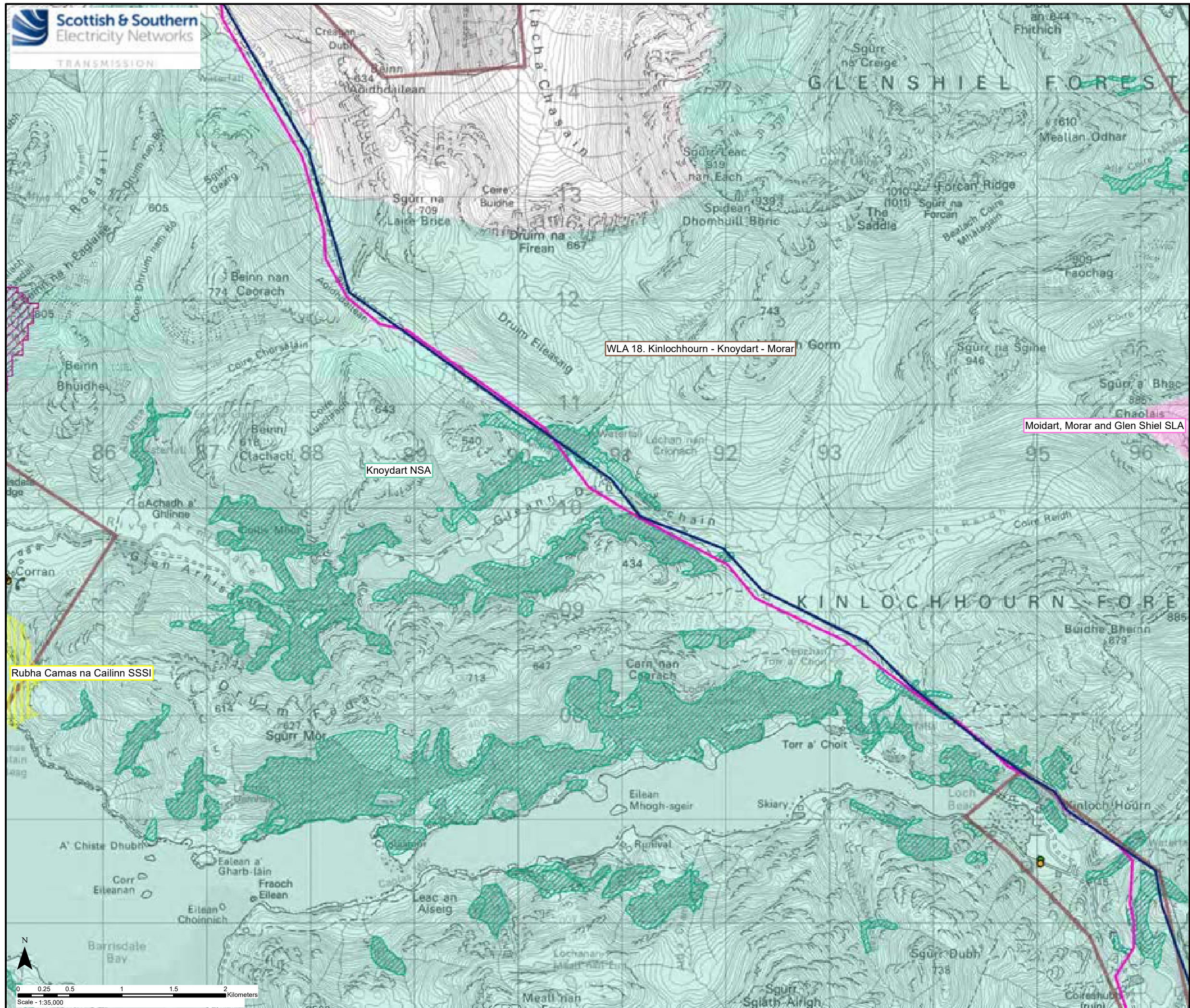
Reproduced by permission of Ordnance Survey on behalf of HMSO.
Crown copyright and database right 2021 all rights reserved.
Ordnance Survey Licence number EL273236.

Project No: LT91
Project: Skye Reinforcement Project Scoping Report

Title: Figure 2.4.2a - Environmental Designations and Protected Areas Section 4

Drawn by: SK 01/12/2021

Drawing: 119026-D-SCO-2.4.2a-1.0.0



- Key**
- Section Divider
 - Existing 132kV OHL (to be replaced)
 - Preferred Alignment (Overhead Line)
- Environmental Designations and Protected Areas**
- [Blue hatched box] Special Area of Conservation (SAC)
 - [Orange hatched box] Special Protection Area (SPA)
 - [Yellow hatched box] Site of Special Scientific Interest (SSSI)
 - [Blue vertical lines box] Marine Protected Area (MPA)
 - [Green diagonal lines box] Site Included on the Inventory of Ancient and Long Established Woodland (AWI)
 - [Pink diagonal lines box] Drinking Water Protected Area (DWPA)
 - [Light green box] National Scenic Area (NSA)
 - [Red hatched box] Wild Land Area (WLA)
 - [Pink box] Special Landscape Area (SLA)
 - [Red square] Scheduled Monument (SM)
 - [Red dot] Listed Building (LB) Category A
 - [Yellow dot] Listed Building (LB) Category B
 - [Green dot] Listed Building (LB) Category C

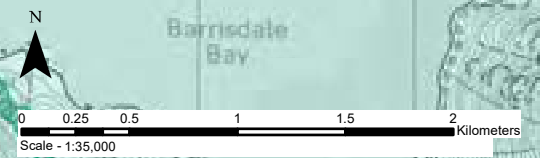
Reproduced by permission of Ordnance Survey on behalf of HMSO.
Crown copyright and database right 2021 all rights reserved.
Ordnance Survey Licence number EL273236.

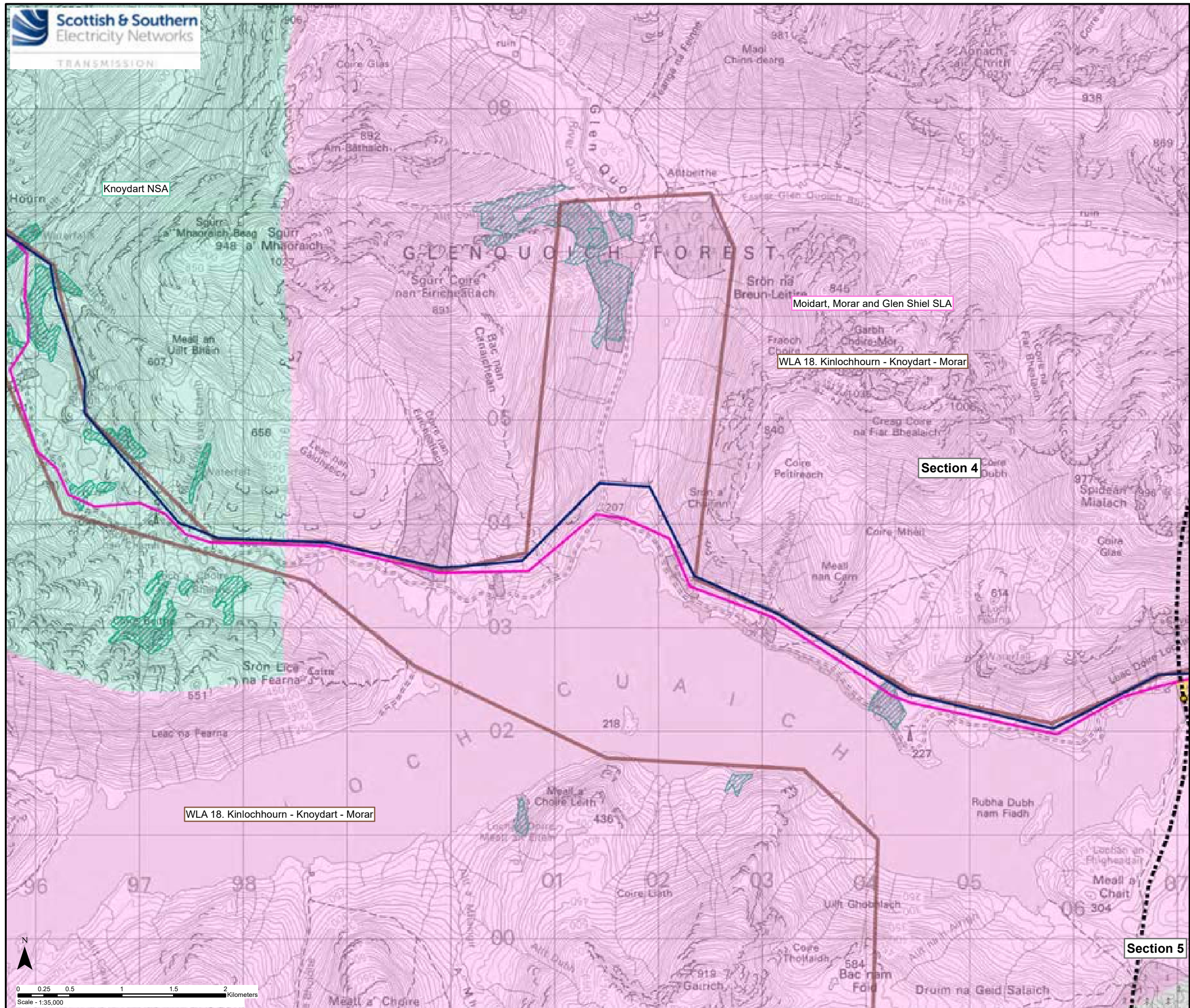
Project No: LT91
Project: Skye Reinforcement Project
Scoping Report

Title: Figure 2.4.2b - Environmental Designations and Protected Areas
Section 4

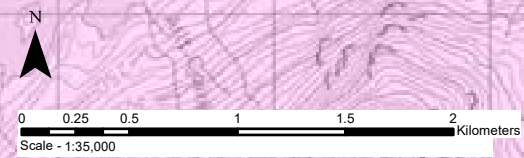
Drawn by: SK 01/12/2021

Drawing: 119026-D-SCO-2.4.2b-1.0.0





- Key**
- Section Divider
 - Existing 132kV OHL (to be replaced)
 - Preferred Alignment (Overhead Line)
- Environmental Designations and Protected Areas**
- Special Area of Conservation (SAC)
 - Special Protection Area (SPA)
 - Site of Special Scientific Interest (SSSI)
 - Marine Protected Area (MPA)
 - Site Included on the Inventory of Ancient and Long Established Woodland (AWI)
 - Drinking Water Protected Area (DWPA)
 - National Scenic Area (NSA)
 - Wild Land Area (WLA)
 - Special Landscape Area (SLA)
 - Scheduled Monument (SM)
 - Listed Building (LB) Category A
 - Listed Building (LB) Category B
 - Listed Building (LB) Category C



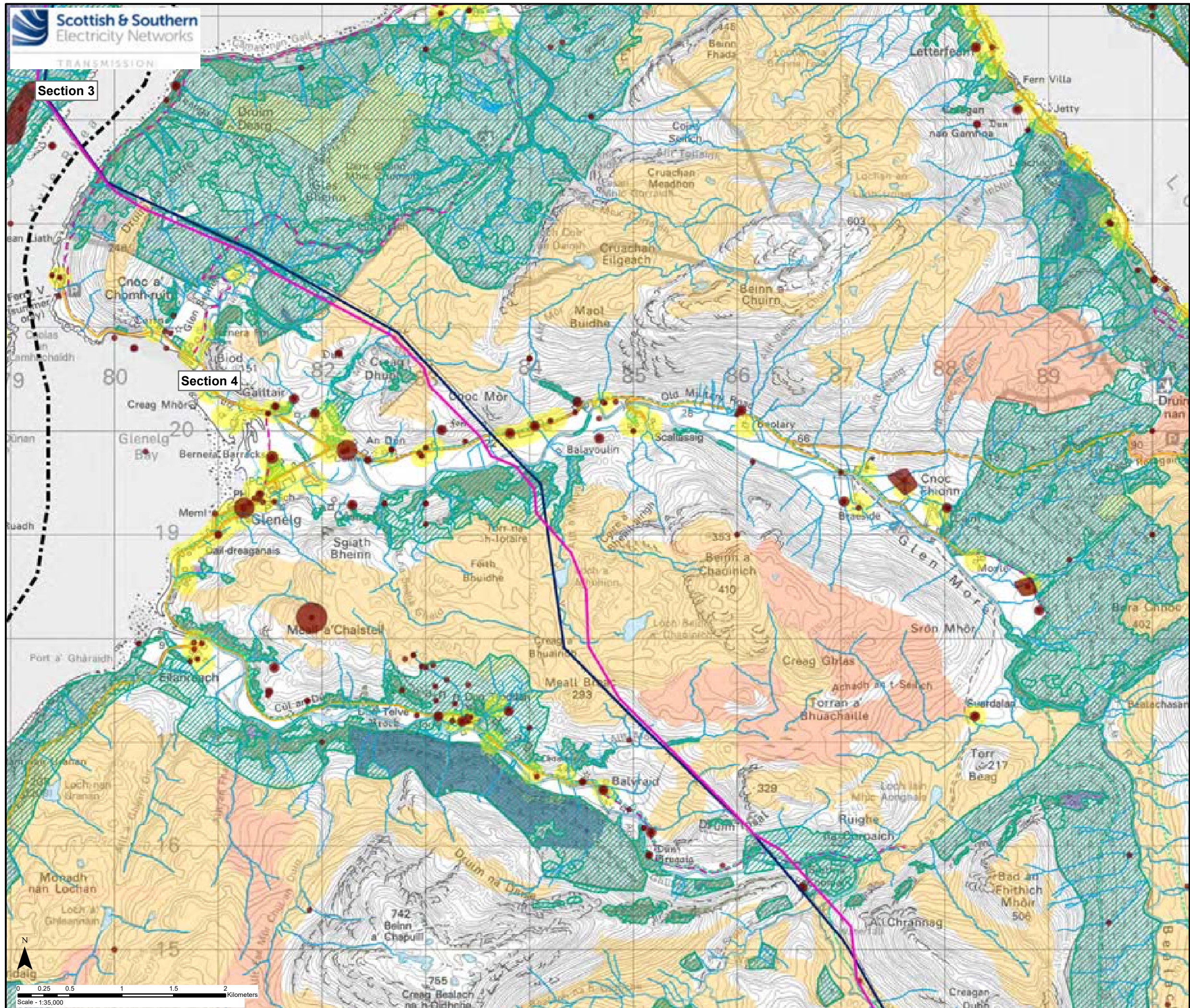
Reproduced by permission of Ordnance Survey on behalf of HMSO.
Crown copyright and database right 2021 all rights reserved.
Ordnance Survey Licence number EL273236.

Project No: LT91
Project: Skye Reinforcement Project Scoping Report

Title: Figure 2.4.2c - Environmental Designations and Protected Areas Section 4

Drawn by: SK 01/12/2021

Drawing: 119026-D-SCO-2.4.2c-1.0.0



Key

- Section Divider
- Existing 132kV OHL (to be replaced)
- Preferred Alignment (Overhead Line)

Constraints

- Class 1 Peatland
- Class 2 Peatland
- National Forest Inventory Woodland
- Watercourse
- Waterbody
- Historic Environment Record (HER) Site
- HER Linear Feature

Native Woodland Survey of Scotland (NWSS)

- Native Woodland
- Nearly-native Woodland
- Open Land Habitat
- Planted Ancient Woodland Sites (PAWS)

Potential Visual Receptor Locations

- Built Properties (100m Buffer)
- Public Road (A Road, B Road, Minor Road)
- Core Path
- Scottish Hill Track

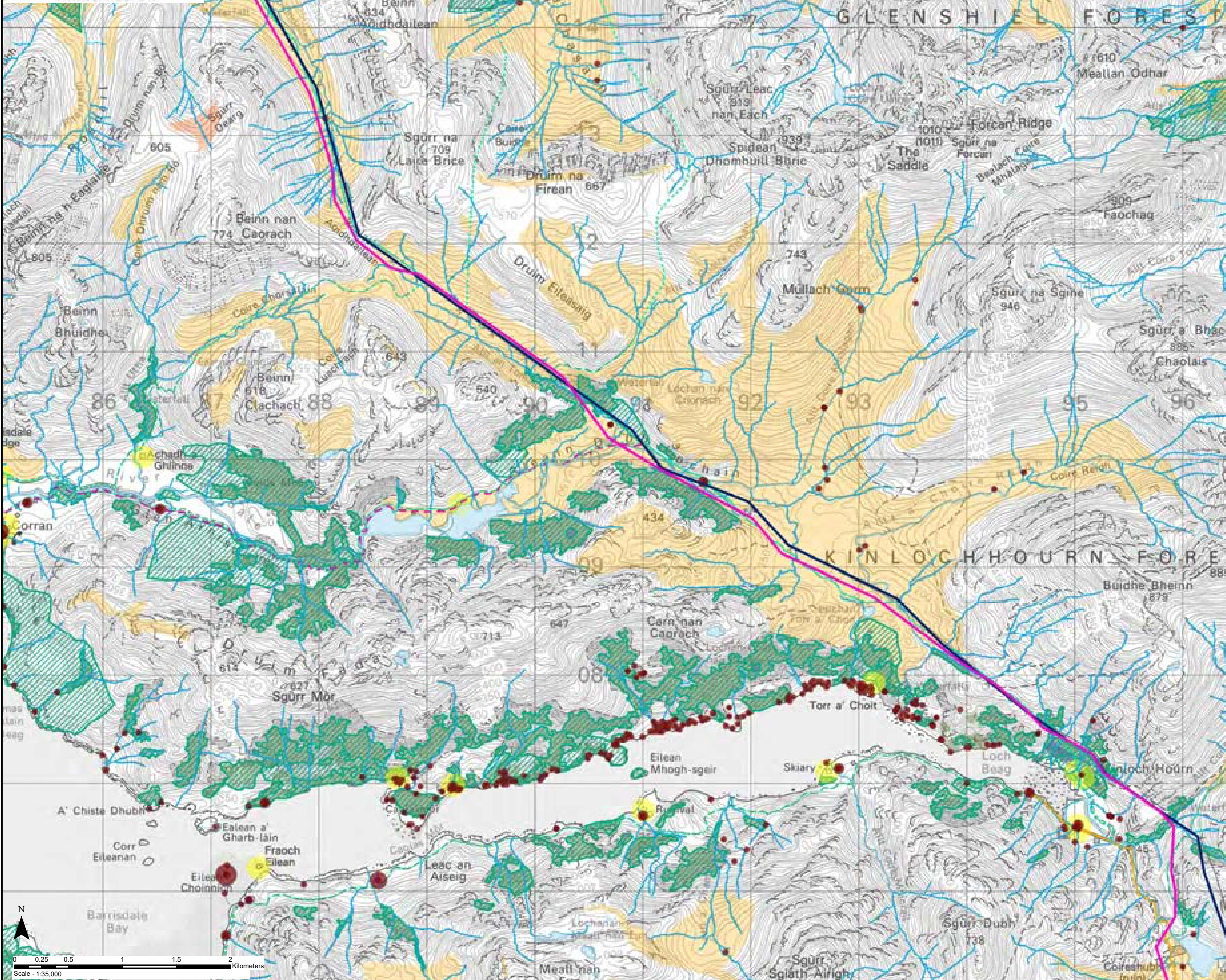
Reproduced by permission of Ordnance Survey on behalf of HMSO.
Crown copyright and database right 2021 all rights reserved.
Ordnance Survey Licence number EL273236.

Project No: LT91
Project: Skye Reinforcement Project Scoping Report

Title: Figure 2.4.3a - Other Environmental Constraints Section 4

Drawn by: SK 01/12/2021
Drawing: 119026-D-SCO-2.4.3a-1.0.0






- Key**
- Section Divider
 - Existing 132kV OHL (to be replaced)
 - Preferred Alignment (Overhead Line)
- Constraints**
- Class 1 Peatland
 - Class 2 Peatland
 - National Forest Inventory Woodland
 - Watercourse
 - Waterbody
 - Historic Environment Record (HER) Site
 - HER Linear Feature
- Native Woodland Survey of Scotland (NWSS)**
- Native Woodland
 - Nearly-native Woodland
 - Open Land Habitat
 - Planted Ancient Woodland Sites (PAWS)
- Potential Visual Receptor Locations**
- Built Properties (100m Buffer)
 - Public Road (A Road, B Road, Minor Road)
 - Core Path
 - Scottish Hill Track

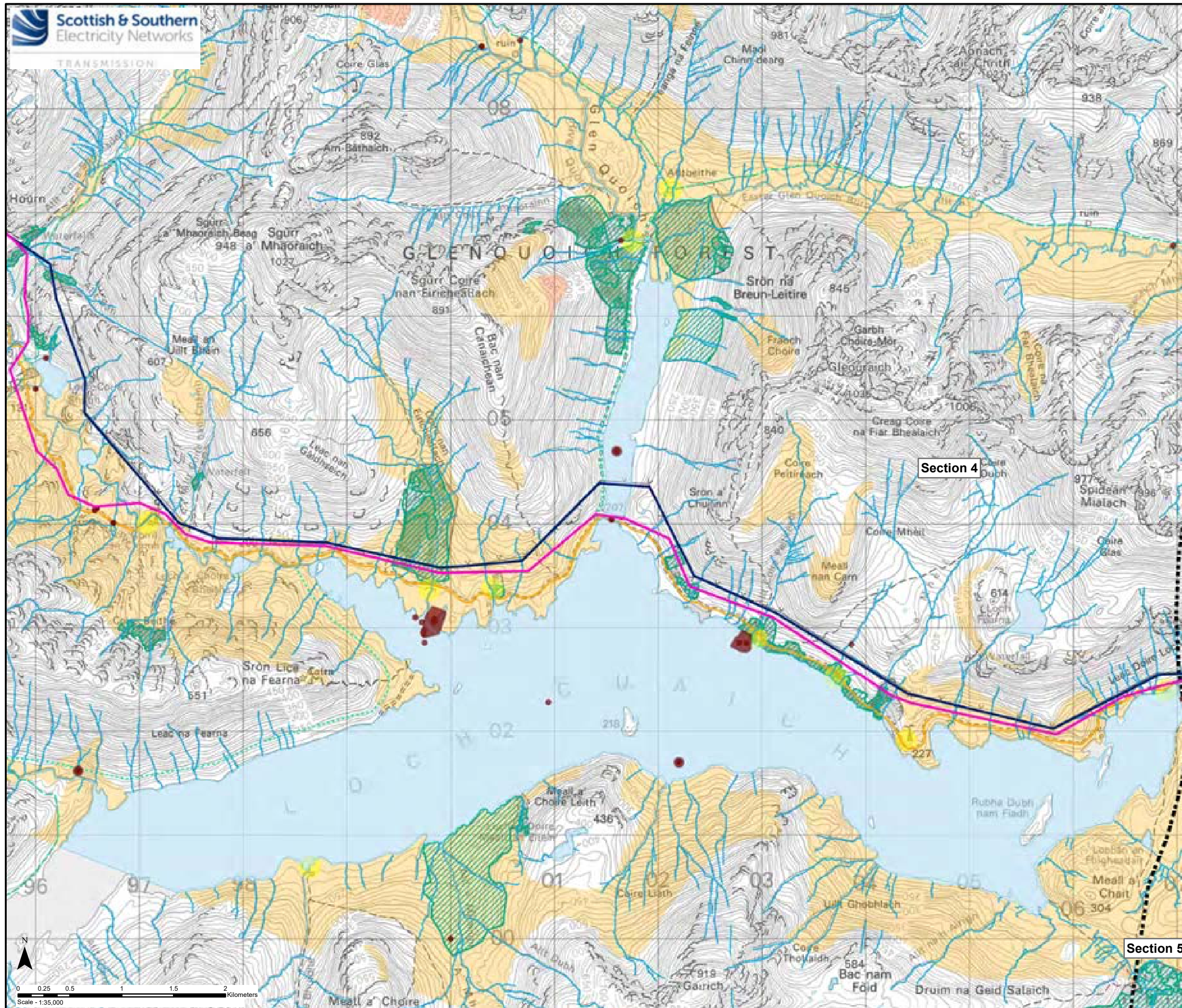
Reproduced by permission of Ordnance Survey on behalf of HMSO.
Crown copyright and database right 2021 all rights reserved.
Ordnance Survey Licence number EL273236.

Project No: LT91
Project: Skye Reinforcement Project Scoping Report

Title: Figure 2.4.3b - Other Environmental Constraints Section 4

Drawn by: SK 01/12/2021
Drawing: 119026-D-SCO-2.4.3b-1.0.0





- Key**
- Section Divider
 - Existing 132kV OHL (to be replaced)
 - Preferred Alignment (Overhead Line)
- Constraints**
- Class 1 Peatland
 - Class 2 Peatland
 - National Forest Inventory Woodland
 - Watercourse
 - Waterbody
 - Historic Environment Record (HER) Site
 - HER Linear Feature
- Native Woodland Survey of Scotland (NWSS)**
- Native Woodland
 - Nearly-native Woodland
 - Open Land Habitat
 - Planted Ancient Woodland Sites (PAWS)
- Potential Visual Receptor Locations**
- Built Properties (100m Buffer)
 - Public Road (A Road, B Road, Minor Road)
 - Core Path
 - Scottish Hill Track

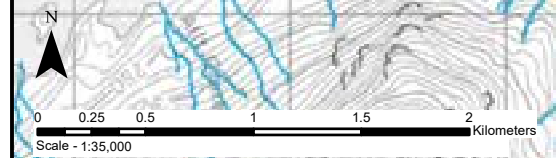
Reproduced by permission of Ordnance Survey on behalf of HMSO.
Crown copyright and database right 2021 all rights reserved.
Ordnance Survey Licence number EL273236.

Project No: LT91
Project: Skye Reinforcement Project Scoping Report

Title: Figure 2.4.3c - Other Environmental Constraints Section 4

Drawn by: SK 01/12/2021

Drawing: 119026-D-SCO-2.4.3c-1.0.0

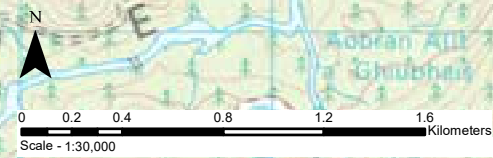
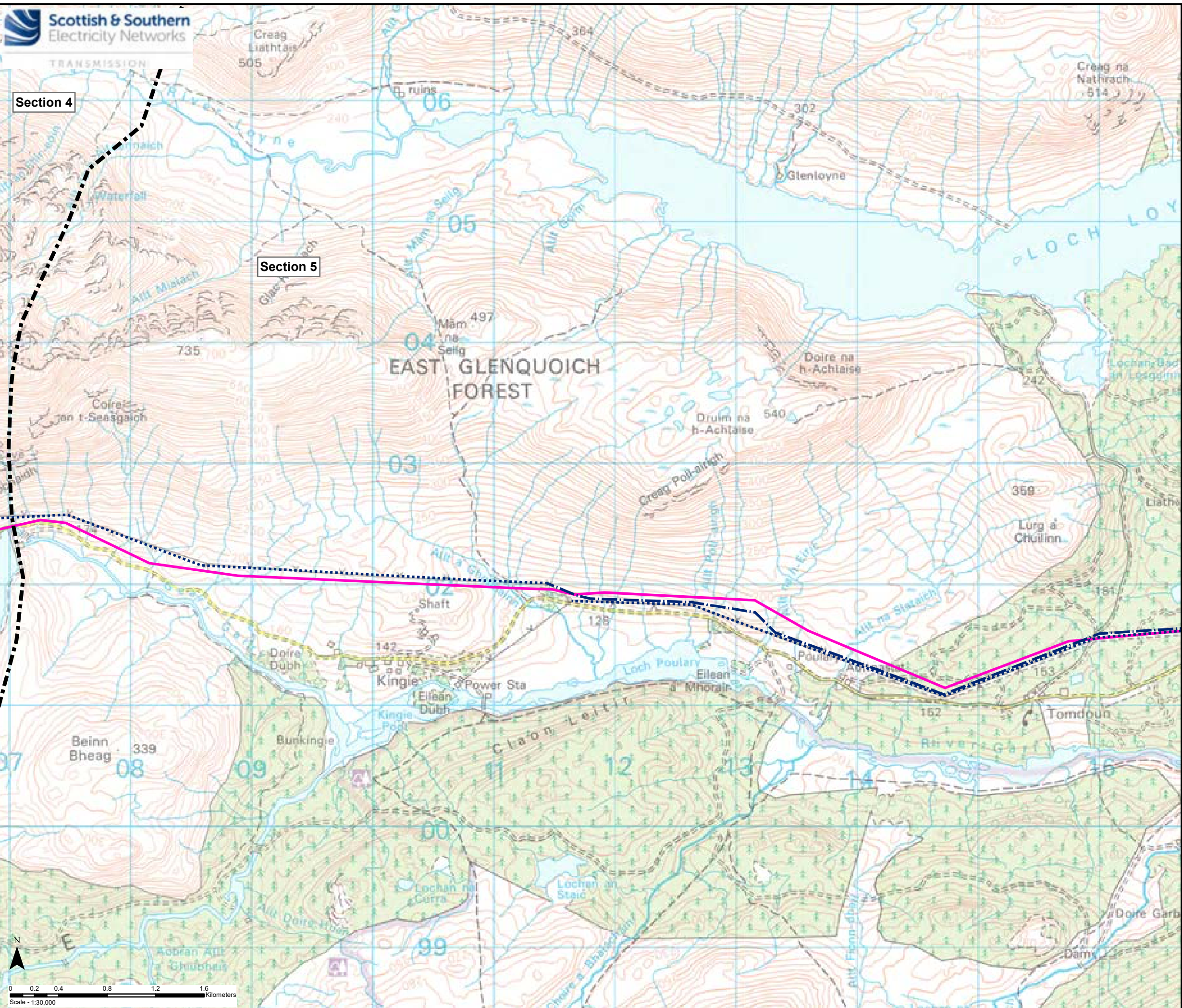


Section 4

Section 5

EAST GLENQUOICH
FOREST

- Key**
- Section Divider
 - Existing OHL to be Removed (Steel Lattice 132 kV)
 - Existing OHL to be Removed (Woodpole 132 kV)
 - Preferred Alignment (Overhead Line)



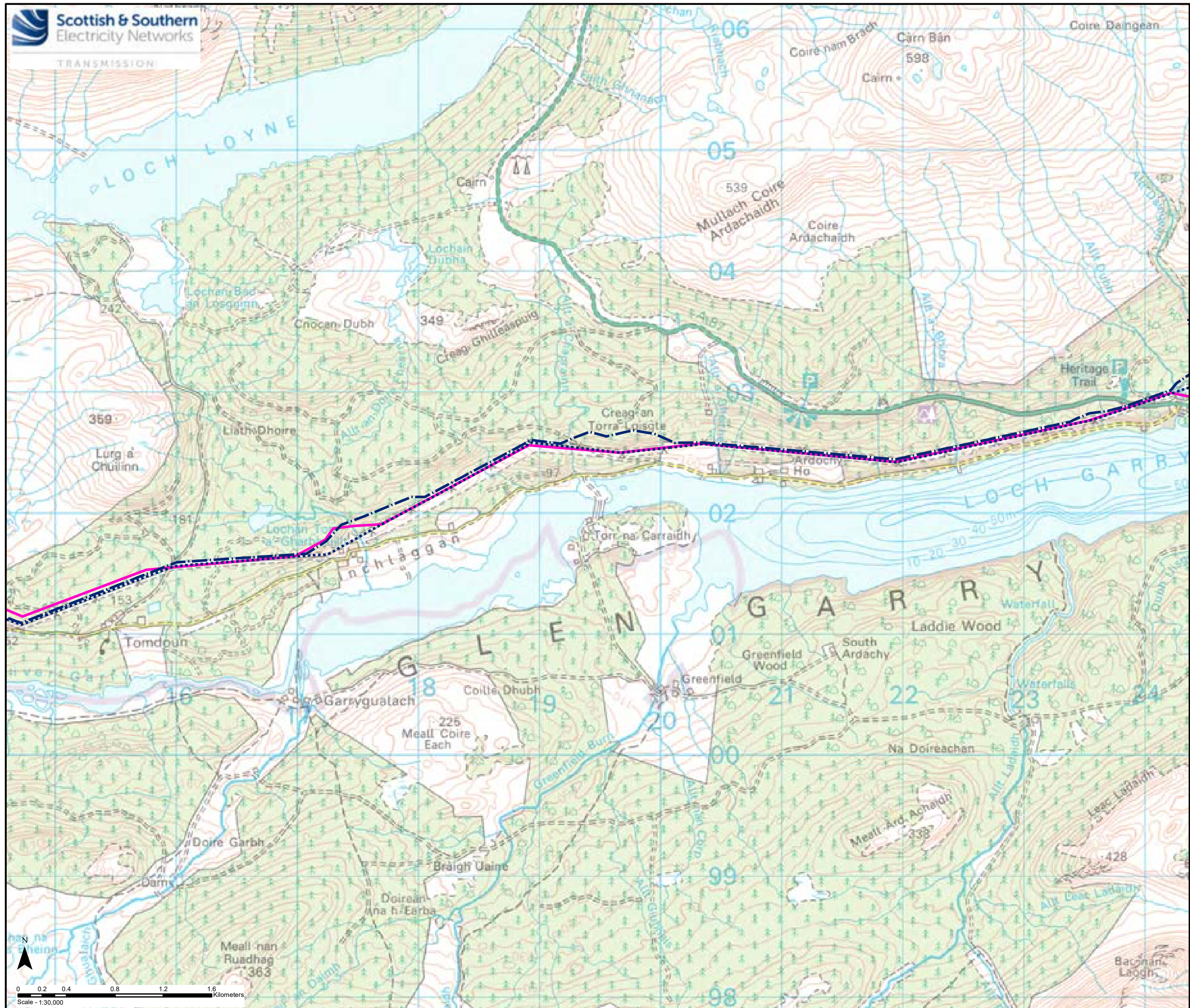
Reproduced by permission of Ordnance Survey on behalf of HMSO.
Crown copyright and database right 2021 all rights reserved.
Ordnance Survey Licence number EL273236.

Project No: LT91
Project: Skye Reinforcement Project
Scoping Report

Title: Figure 2.5.1a - Preferred Alignment and
Design Solution Section 5

Drawn by: SK 08/12/2021

Drawing: 119026-D-SCO-2.5.1a-1.0.0



Key

- Section Divider
- Existing OHL to be Removed (Steel Lattice 132 kV)
- - - Existing OHL to be Removed (Woodpole 132 kV)
- Preferred Alignment (Overhead Line)

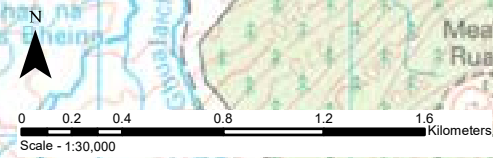
Reproduced by permission of Ordnance Survey on behalf of HMSO.
 Crown copyright and database right 2021 all rights reserved.
 Ordnance Survey Licence number EL273236.

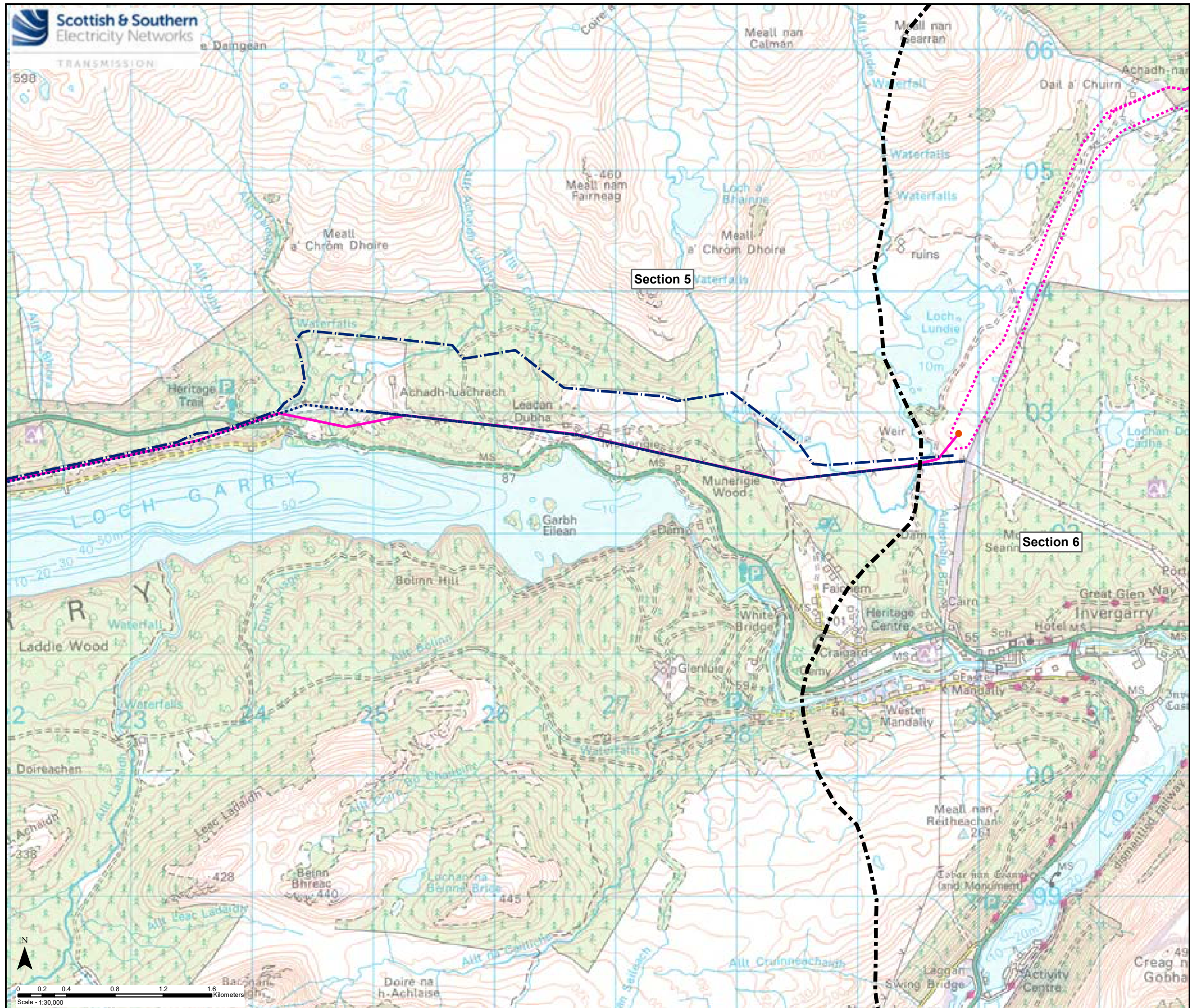
Project No: LT91
 Project: Skye Reinforcement Project Scoping Report

Title: Figure 2.5.1b - Preferred Alignment and Design Solution Section 5

Drawn by: SK 01/12/2021

Drawing: 119026-D-SCO-2.5.1b-1.0.0





- Key**
- Section Divider
 - Existing OHL to be Removed (Steel Lattice 132 kV)
 - - - Existing OHL to be Removed (Woodpole 132 kV)
 - Preferred Alignment (Overhead Line)
 - Underground Cable (Indicative Corridor)
 - Cable Sealing End Compound

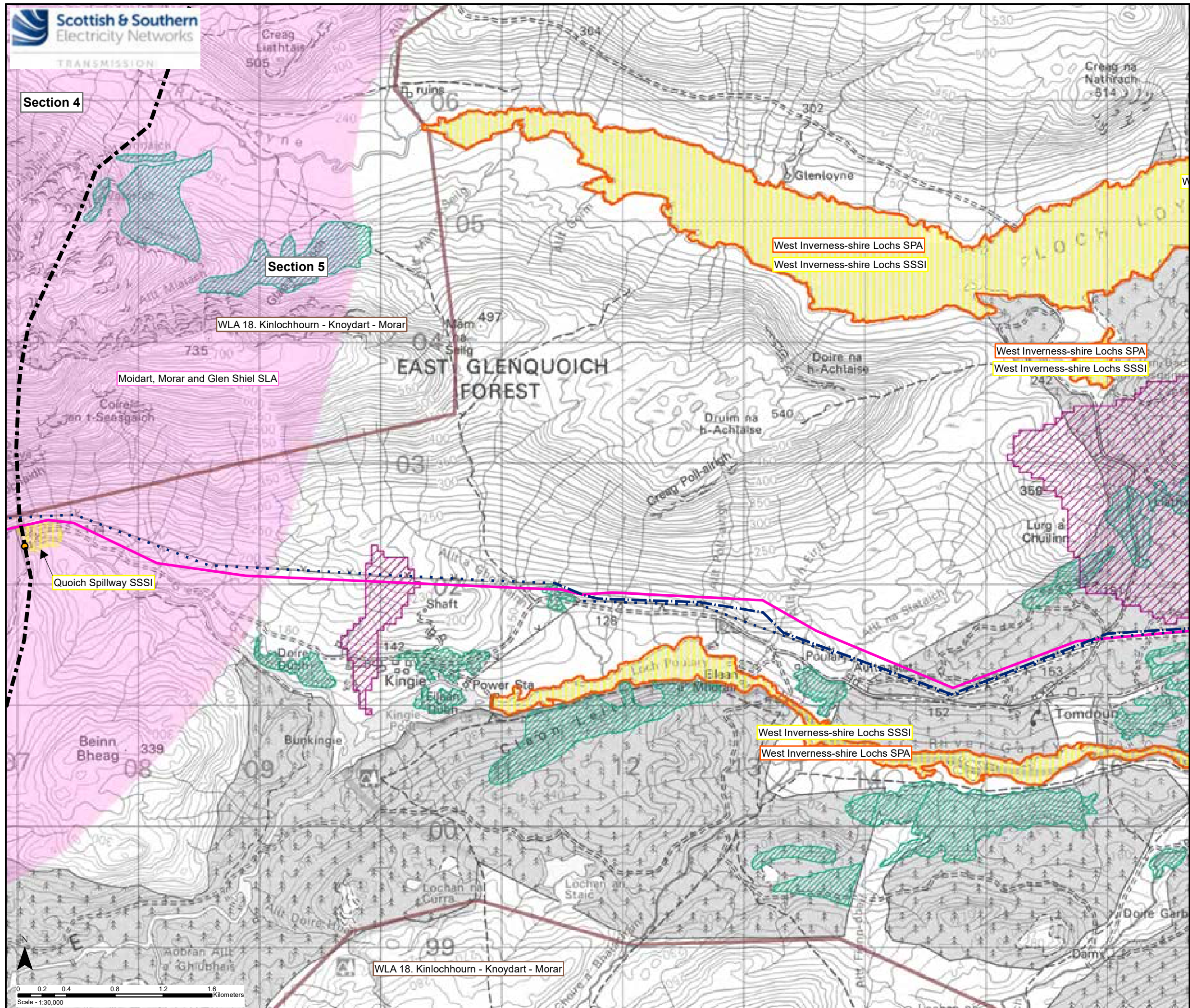
Reproduced by permission of Ordnance Survey on behalf of HMSO.
Crown copyright and database right 2021 all rights reserved.
Ordnance Survey Licence number EL273236.

Project No: LT91
Project: Skye Reinforcement Project Scoping Report

Title: Figure 2.5.1c - Preferred Alignment and Design Solution Section 5

Drawn by: SK 01/12/2021

Drawing: 119026-D-SCO-2.5.1c-1.0.0



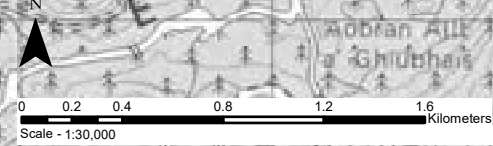
- Key**
- Section Divider
 - ... Existing OHL to be Removed (Steel Lattice 132 kV)
 - - - Existing OHL to be Removed (Woodpole 132 kV)
 - Preferred Alignment (Overhead Line)
- Environmental Designations and Protected Areas**
- Special Protection Area (SPA)
 - Site of Special Scientific Interest (SSSI)
 - Site Included on the Inventory of Ancient and Long Established Woodland (AWI)
 - Drinking Water Protected Area (DWPA)
 - Wild Land Area (WLA)
 - Special Landscape Area (SLA)
 - Scheduled Monument (SM)
 - Listed Building (LB) Category A
 - Listed Building (LB) Category B
 - Listed Building (LB) Category C

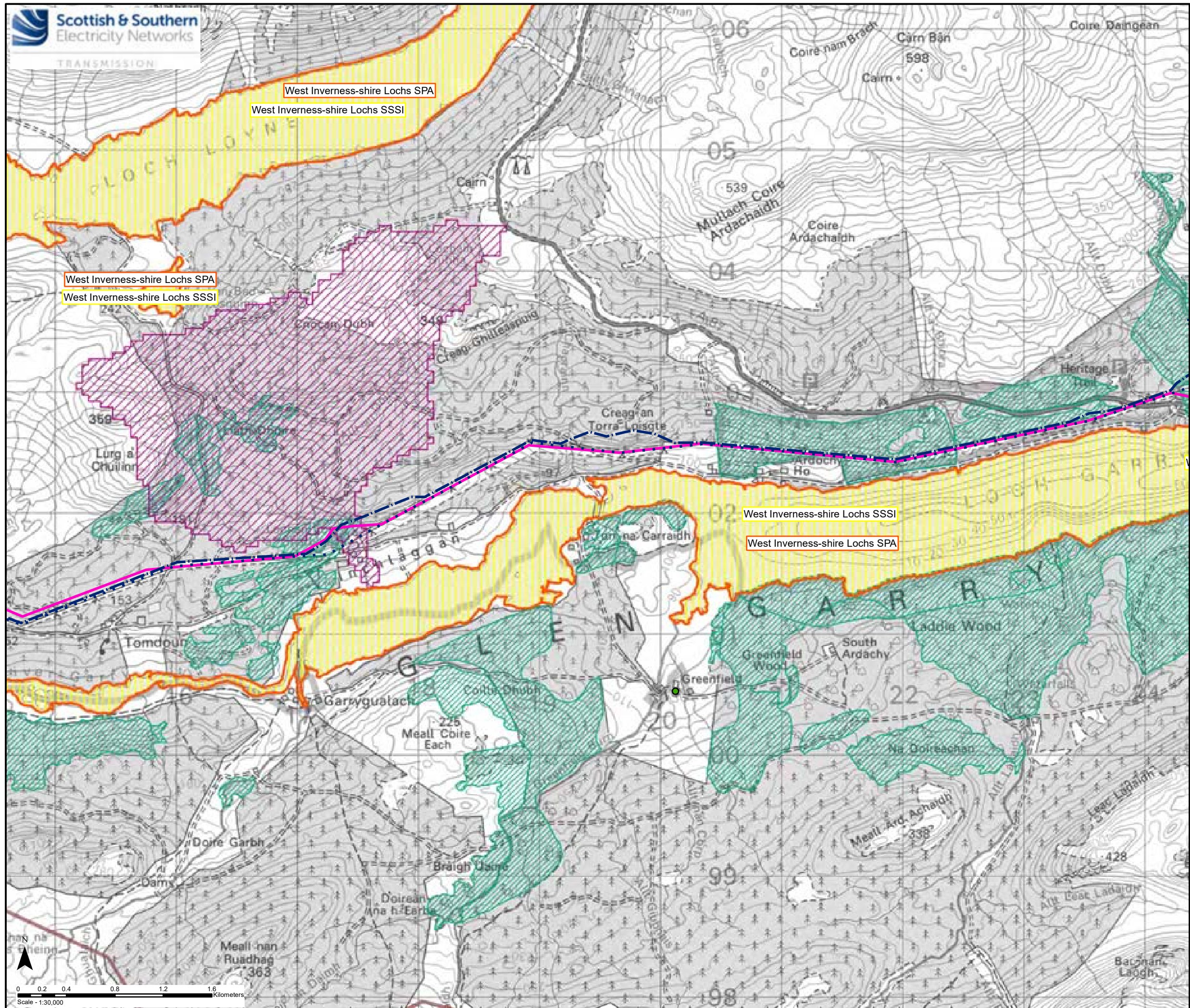
Reproduced by permission of Ordnance Survey on behalf of HMSO.
Crown copyright and database right 2021 all rights reserved.
Ordnance Survey Licence number EL273236.

Project No: LT91
Project: Skye Reinforcement Project Scoping Report

Title: Figure 2.5.2a - Environmental Designations Section 5

Drawn by: SK 01/12/2021
Drawing: 119026-D-SCO-2.5.2a-1.0.0





- Key**
- Section Divider
 - ... Existing OHL to be Removed (Steel Lattice 132 kV)
 - - - Existing OHL to be Removed (Woodpole 132 kV)
 - Preferred Alignment (Overhead Line)

- Environmental Designations and Protected Areas**
- Special Protection Area (SPA)
 - Site of Special Scientific Interest (SSSI)
 - Site Included on the Inventory of Ancient and Long Established Woodland (AWI)
 - Drinking Water Protected Area (DWPA)
 - Wild Land Area (WLA)
 - Special Landscape Area (SLA)
 - Scheduled Monument (SM)
 - Listed Building (LB) Category A
 - Listed Building (LB) Category B
 - Listed Building (LB) Category C

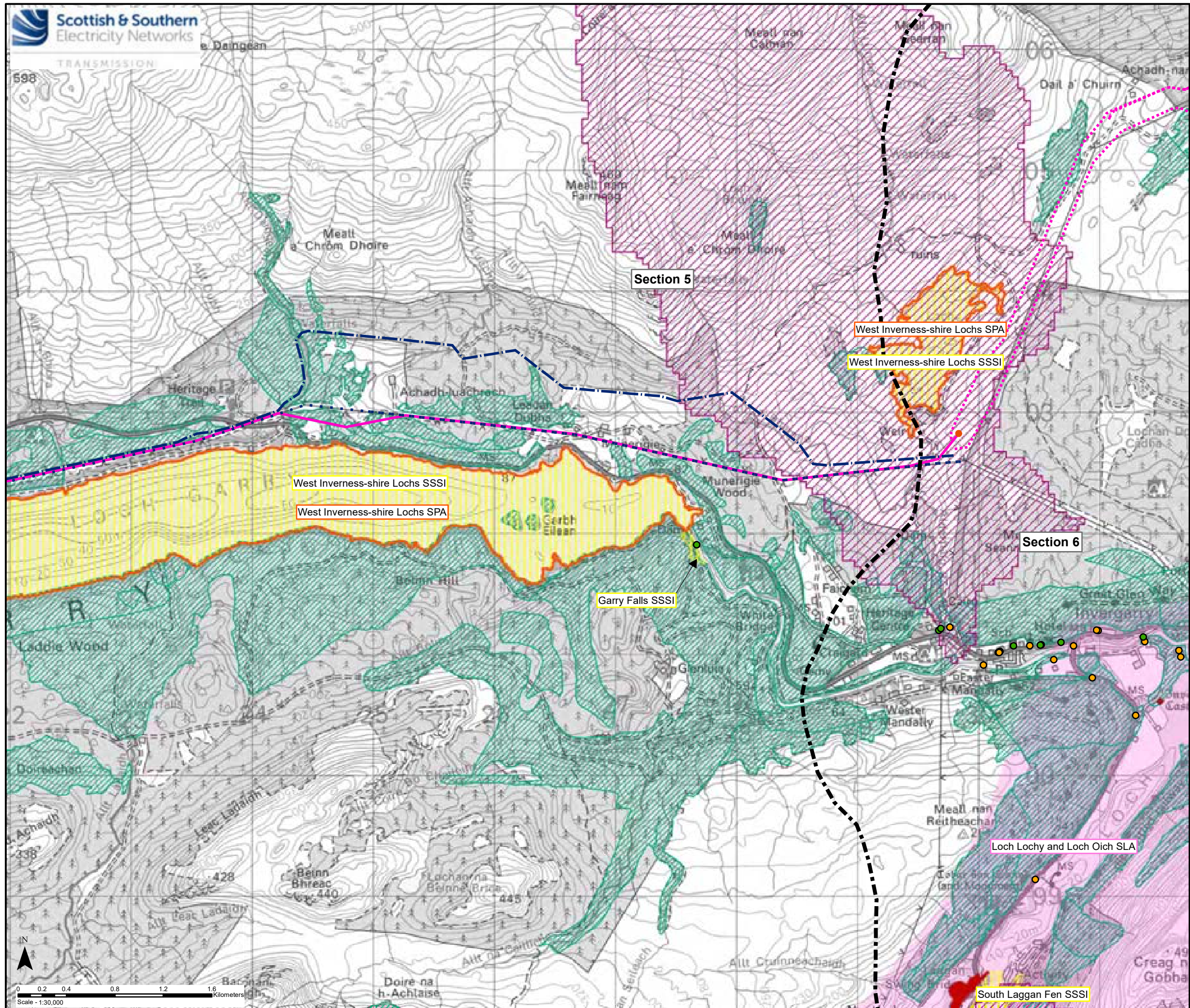
Reproduced by permission of Ordnance Survey on behalf of HMSO.
Crown copyright and database right 2021 all rights reserved.
Ordnance Survey Licence number EL273236.

Project No: LT91
Project: Skye Reinforcement Project Scoping Report

Title: Figure 2.5.2b - Environmental Designations Section 5

Drawn by: SK 01/12/2021

Drawing: 119026-D-SCO-2.5.2b-1.0.0




- Key**
- Section Divider
 - ... Existing OHL to be Removed (Steel Lattice 132 kV)
 - - - Existing OHL to be Removed (Woodpole 132 kV)
 - Preferred Alignment (Overhead Line)
 - Underground Cable (Indicative Corridor)
 - Cable Sealing End Compound
- Environmental Designations and Protected Areas**
- Special Protection Area (SPA)
 - Site of Special Scientific Interest (SSSI)
 - Site Included on the Inventory of Ancient and Long Established Woodland (AWI)
 - Drinking Water Protected Area (DWPA)
 - Wild Land Area (WLA)
 - Special Landscape Area (SLA)
 - Scheduled Monument (SM)
 - Listed Building (LB) Category A
 - Listed Building (LB) Category B
 - Listed Building (LB) Category C

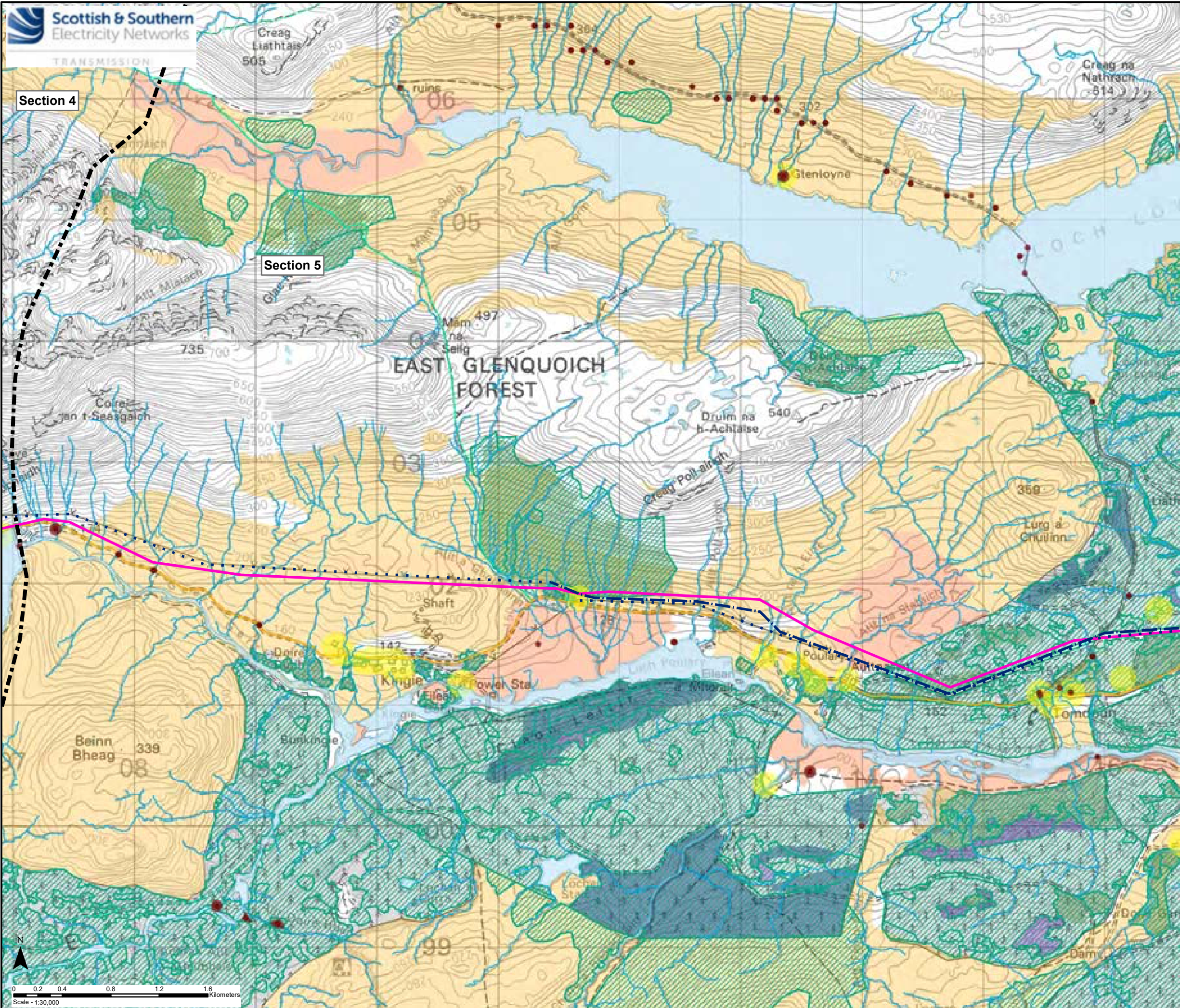
Reproduced by permission of Ordnance Survey on behalf of HMSO.
Crown copyright and database right 2021 all rights reserved.
Ordnance Survey Licence number EL273236.

Project No: LT91
Project: Skye Reinforcement Project Scoping Report

Title: Figure 2.5.2c - Environmental Designations Section 5

Drawn by: SK 01/12/2021
Drawing: 119026-D-SCO-2.5.2c-1.0.0





Key

- Section Divider
- Existing OHL to be Removed (Steel Lattice 132 kV)
- Existing OHL to be Removed (Woodpole 132 kV)
- Preferred Alignment (Overhead Line)

Constraints

- Class 1 Peatland
- Class 2 Peatland
- National Forest Inventory Woodland
- Watercourse
- Waterbody
- Historic Environment Record (HER) Site
- HER Linear Feature

Native Woodland Survey of Scotland (NWSS)

- Native Woodland
- Nearly-native Woodland
- Open Land Habitat
- Planted Ancient Woodland Sites (PAWS)

Potential Visual Receptor Locations

- Built Properties (100m Buffer)
- Public Road (A Road, B Road, Minor Road)
- Core Path
- Scottish Hill Track

Reproduced by permission of Ordnance Survey on behalf of HMSO.
Crown copyright and database right 2021 all rights reserved.
Ordnance Survey Licence number EL273236.


Project No: LT91

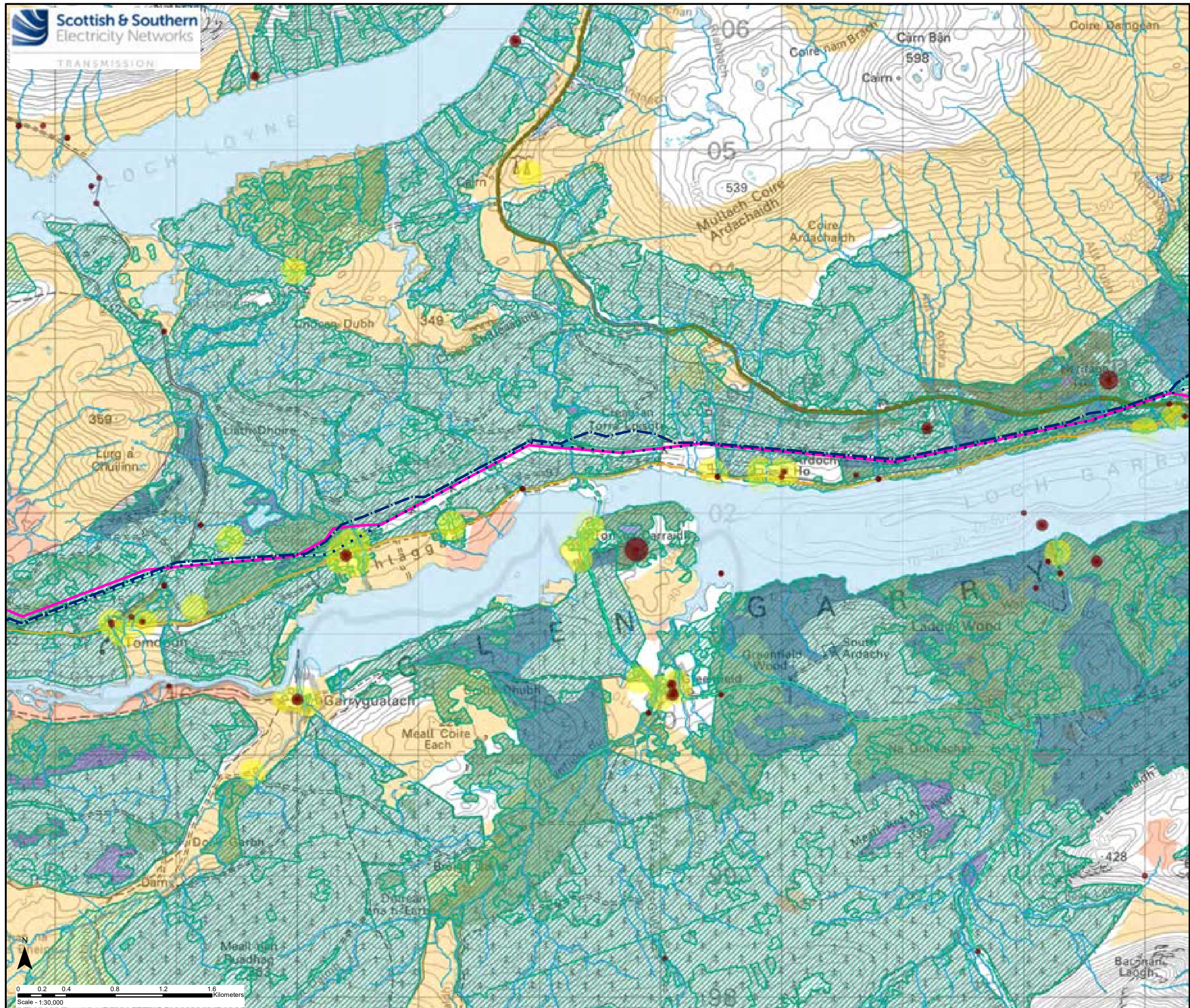
Project: Skye Reinforcement Project Scoping Report

Title: Figure 2.5.3a - Other Environmental Constraints Section 5

Drawn by: SK 01/12/2021

Drawing: 119026-D-SCO-2.5.3a-1.0.0





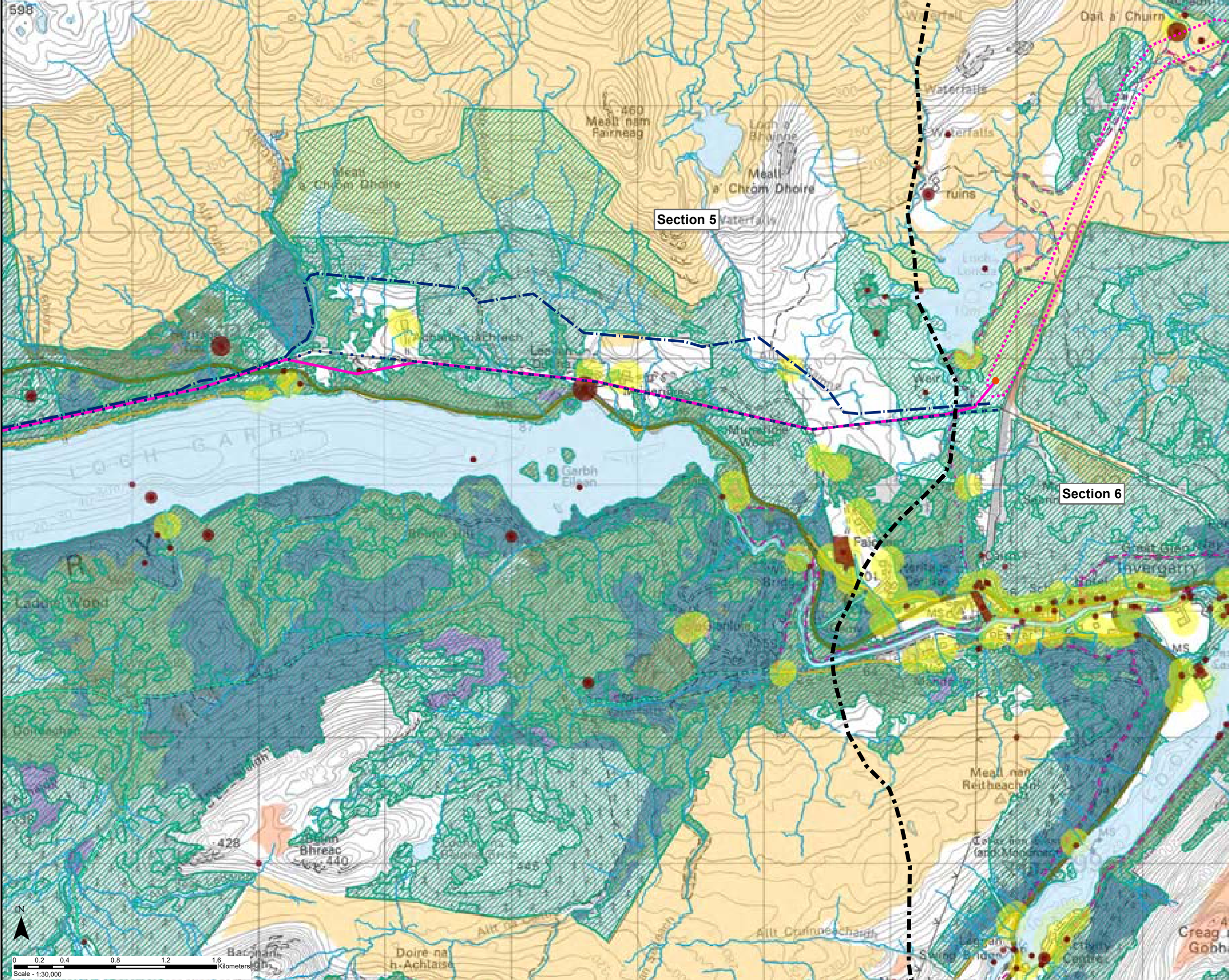
- Key**
- Section Divider
 - - - Existing OHL to be Removed (Steel Lattice 132 kV)
 - - - Existing OHL to be Removed (Woodpole 132 kV)
 - Preferred Alignment (Overhead Line)
- Constraints**
- Class 1 Peatland
 - Class 2 Peatland
 - National Forest Inventory Woodland
 - Watercourse
 - Waterbody
 - Historic Environment Record (HER) Site
 - HER Linear Feature
- Native Woodland Survey of Scotland (NWSS)
- Native Woodland
 - Nearly-native Woodland
 - Open Land Habitat
 - Planted Ancient Woodland Sites (PAWS)
- Potential Visual Receptor Locations
- Built Properties (100m Buffer)
 - Public Road (A Road, B Road, Minor Road)
 - Core Path
 - Scottish Hill Track

Reproduced by permission of Ordnance Survey on behalf of HMSO.
Crown copyright and database right 2021 all rights reserved.
Ordnance Survey Licence number EL273236.

Project No: LT91
Project: Skye Reinforcement Project Scoping Report

Title: Figure 2.5.3b - Other Environmental Constraints Section 5

Drawn by: SK 01/12/2021
Drawing: 119026-D-SCO-2.5.3b-1.0.0



- Key**
- Section Divider
 - Existing OHL to be Removed (Steel Lattice 132 kV)
 - Existing OHL to be Removed (Woodpole 132 kV)
 - Preferred Alignment (Overhead Line)
 - Underground Cable (Indicative Corridor)
 - Cable Sealing End Compound
- Constraints**
- Class 1 Peatland
 - Class 2 Peatland
 - National Forest Inventory Woodland
 - Watercourse
 - Waterbody
 - Historic Environment Record (HER) Site
 - HER Linear Feature
- Native Woodland Survey of Scotland (NWSS)
- Native Woodland
 - Nearly-native Woodland
 - Open Land Habitat
 - Planted Ancient Woodland Sites (PAWS)
- Potential Visual Receptor Locations
- Built Properties (100m Buffer)
 - Public Road (A Road, B Road, Minor Road)
 - Core Path
 - Scottish Hill Track

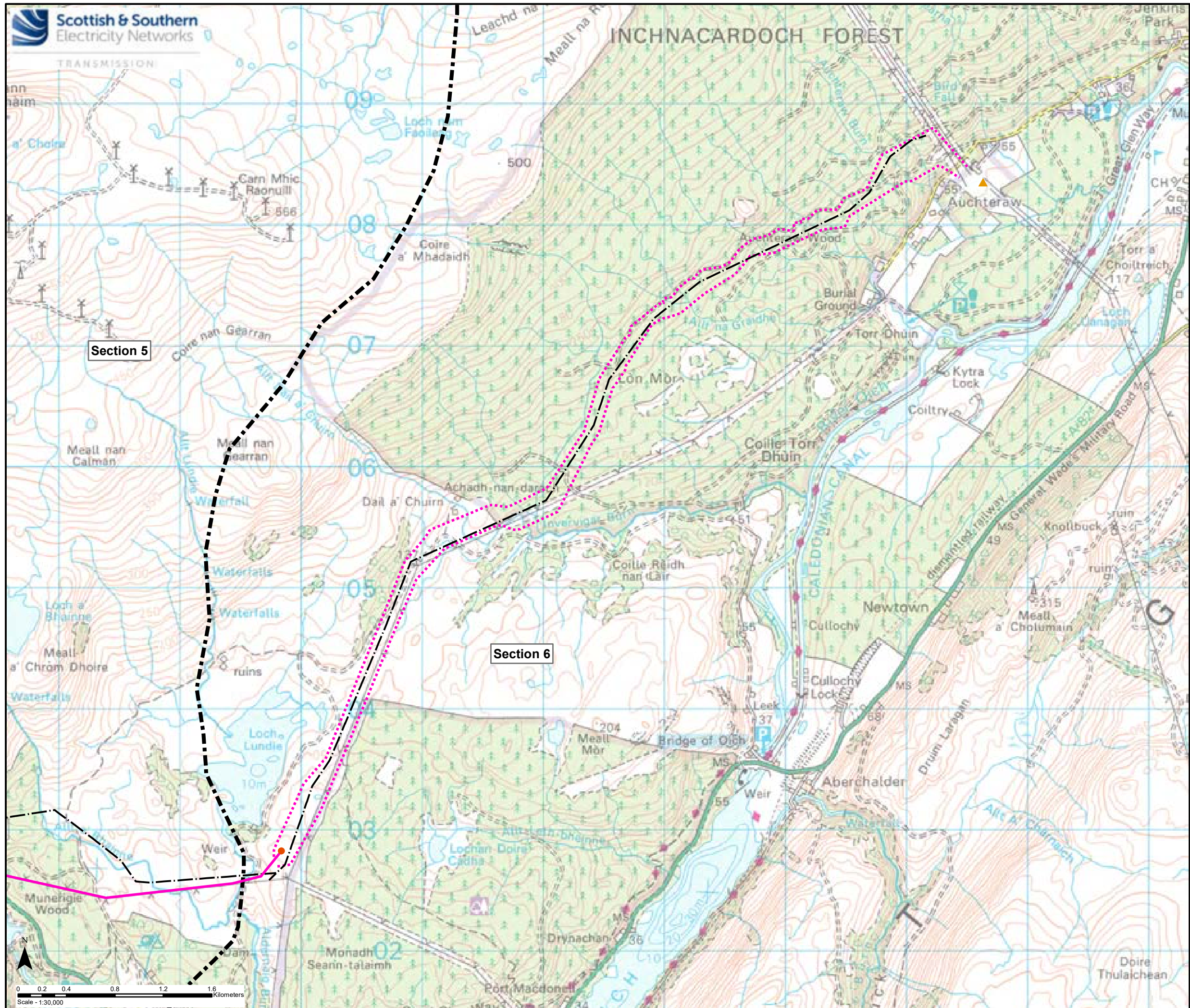
Reproduced by permission of Ordnance Survey on behalf of HMSO.
Crown copyright and database right 2021 all rights reserved.
Ordnance Survey Licence number EL273236.

Project No: LT91
Project: Skye Reinforcement Project Scoping Report

Title: Figure 2.5.3c - Other Environmental Constraints Section 5

Drawn by: SK 01/12/2021

Drawing: 119026-D-SCO-2.5.3c-1.0.0



- Key**
- Section Divider
 - - - Existing OHL to be Removed (Woodpole 132 kV)
 - Preferred Alignment (Overhead Line)
 - Underground Cable (Indicative Corridor)
 - Cable Sealing End Compound
 - ▲ Substation

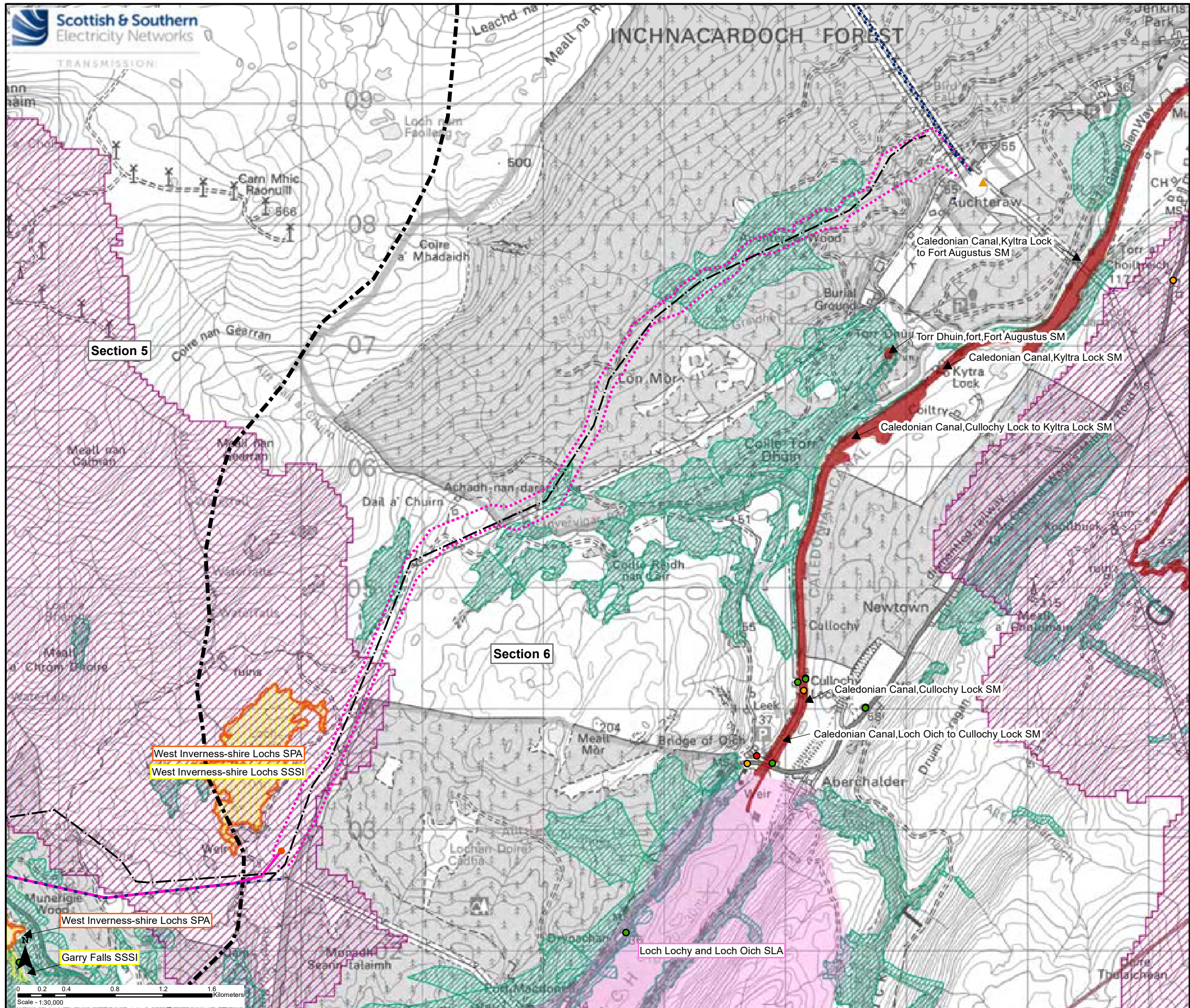
Reproduced by permission of Ordnance Survey on behalf of HMSO.
Crown copyright and database right 2021 all rights reserved.
Ordnance Survey Licence number EL273236.

Project No: LT91
Project: Skye Reinforcement Project
Scoping Report

Title: Figure 2.6.1 - Preferred Alignment and Design Solution Section 6

Drawn by: SK 01/12/2021

Drawing: 119026-D-SCO-2.6.1-1.0.0



- Key**
- Section Divider
 - ... Existing OHL to be Removed (Steel Lattice 132 kV)
 - Existing OHL to be Removed (Woodpole 132 kV)
 - Preferred Alignment (Overhead Line)
 - ... Preferred Alignment (Underground Cable)
 - Cable Sealing End Compound
 - ▲ Substation
- Environmental Designations and Protected Areas**
- Special Protection Area (SPA)
 - Site of Special Scientific Interest (SSSI)
 - Site Included on the Inventory of Ancient and Long Established Woodland (AWI)
 - Drinking Water Protected Area (DWPA)
 - Wild Land Area (WLA)
 - Special Landscape Area (SLA)
 - Scheduled Monument (SM)
 - Listed Building (LB) Category
 - Listed Building (LB) Category B
 - Listed Building (LB) Category C

Reproduced by permission of Ordnance Survey on behalf of HMSO.
Crown copyright and database right 2021 all rights reserved.
Ordnance Survey Licence number EL273236.

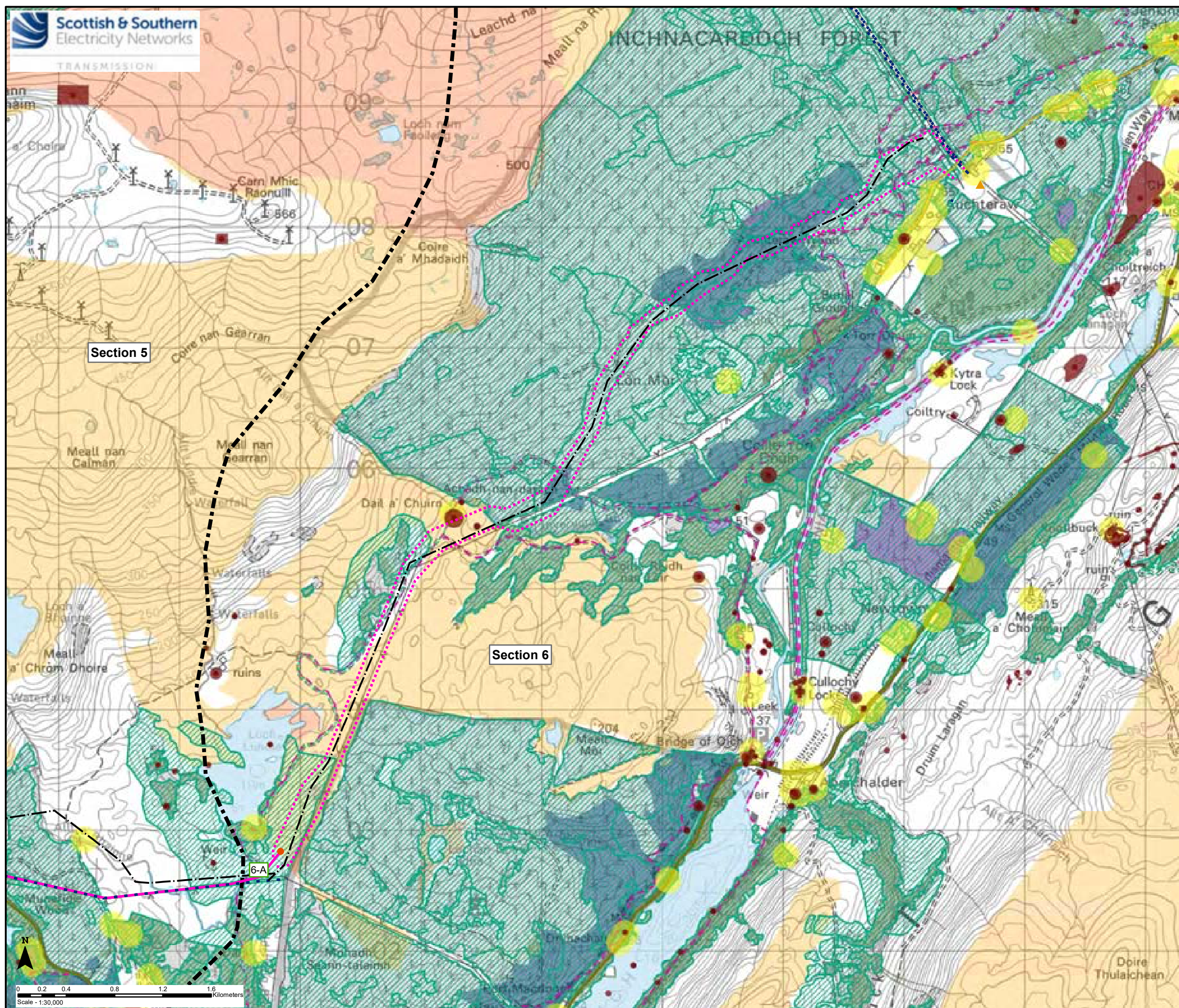
Project No: LT91
Project: Skye Reinforcement Project Scoping Report

Title: Figure 2.6.2 - Environmental Designations and Protected Areas Section 6

Drawn by: SK 01/12/2021

Drawing: 119026-D-SCO-2.6.2-1.0.0





Key

- Section Divider
- Existing OHL to be Removed (Steel Lattice 132 kV)
- Existing OHL to be Removed (Woodpole 132 kV)
- Preferred Alignment (Overhead Line)
- Underground Cable (Indicative Corridor)
- Existing OHL to be Removed (Woodpole 132 kV)
- Cable Sealing End Compound
- ▲ Substation

Constraints

- Class 1 Peatland
- Class 2 Peatland
- National Forest Inventory Woodland
- Waterbody
- Historic Environment Record (HER) Site
- HER Linear Feature

Native Woodland Survey of Scotland (NWSS)

- Native Woodland
- Nearly-native Woodland
- Open Land Habitat
- Planted Ancient Woodland Sites (PAWS)

Potential Visual Receptor Locations

- Built Properties (100m Buffer)
- Public Road (A Road, B Road, Minor Road)
- Core Path
- Scottish Hill Track

Reproduced by permission of Ordnance Survey on behalf of HMSO.
Crown copyright and database right 2021 all rights reserved.
Ordnance Survey Licence number EL273236.

Project No: LT91
Project: Skye Reinforcement Project Scoping Report

Title: Figure 2.6.3 - Other Environmental Constraints Section 6

Drawn by: SK 01/12/2021
Drawing: 119026-D-SCO-2.6.3-1.0.0