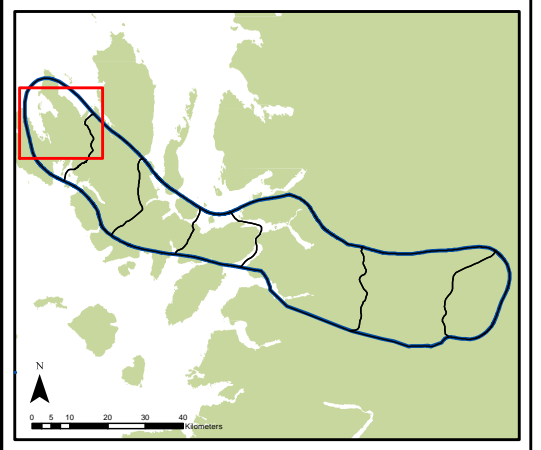


**Key**

- Corridor
- Section Divider
- Route Options
- Preferred Route

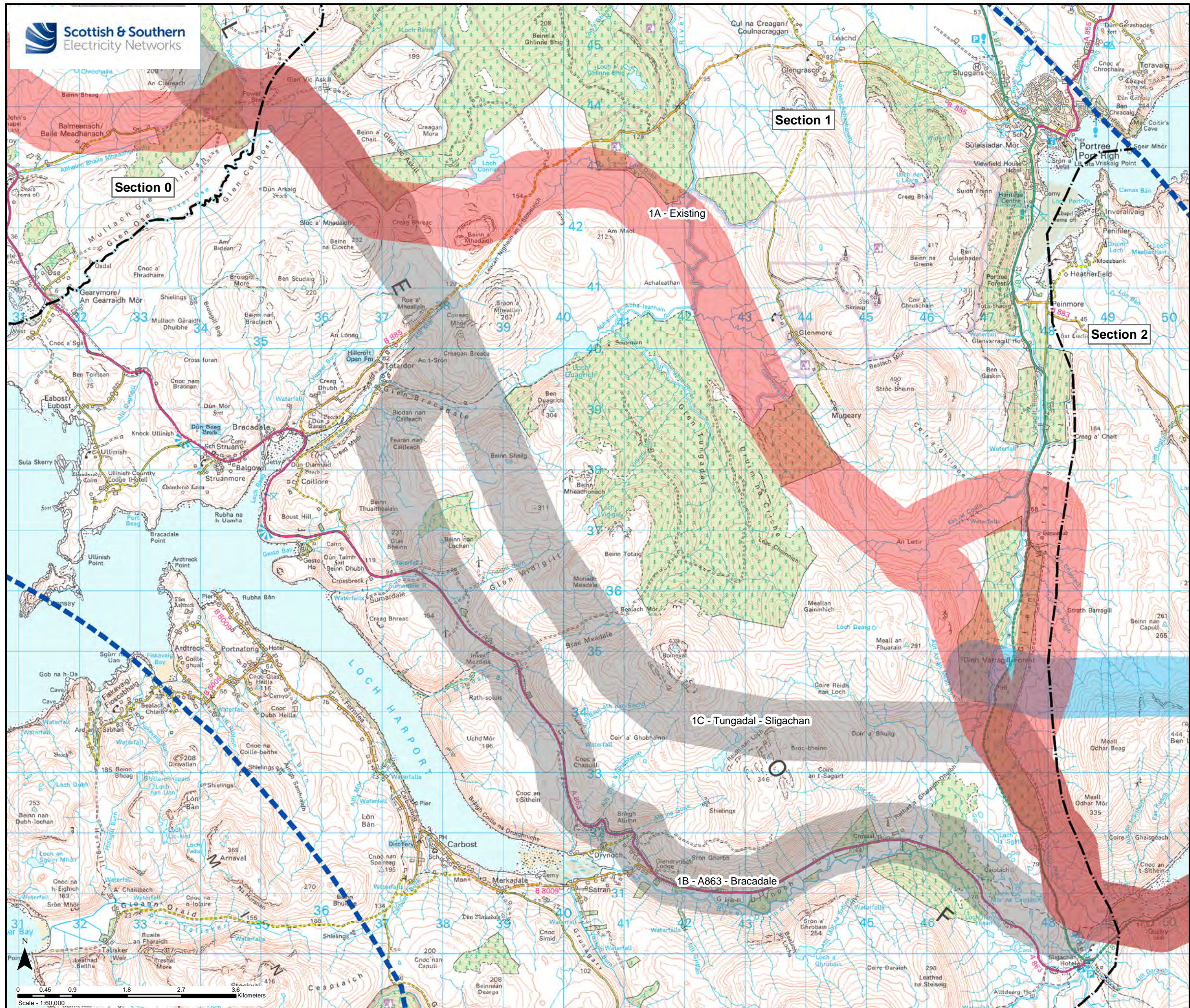


Location Plan  
 Reproduced by permission of Ordnance Survey on behalf of HMSO.  
 Crown copyright and database right 2020 all rights reserved.  
 Ordnance Survey Licence number EL273236.

Project No: LT91  
 Project: Skye Reinforcement

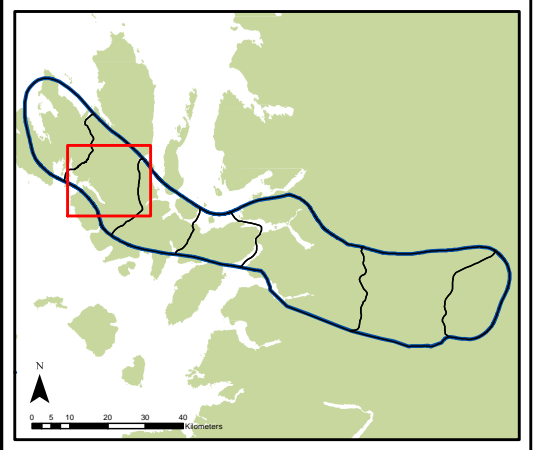
Title: Figure 1.0 - Preferred Route (Section 0)

Drawn by: SK Date: 16/09/2020  
 Drawing: 119026-D-ROC1.0-0.1.0



**Key**

- Corridor
- Section Divider
- Route Options
- Preferred Route
- Route Options Subject to Further Consideration

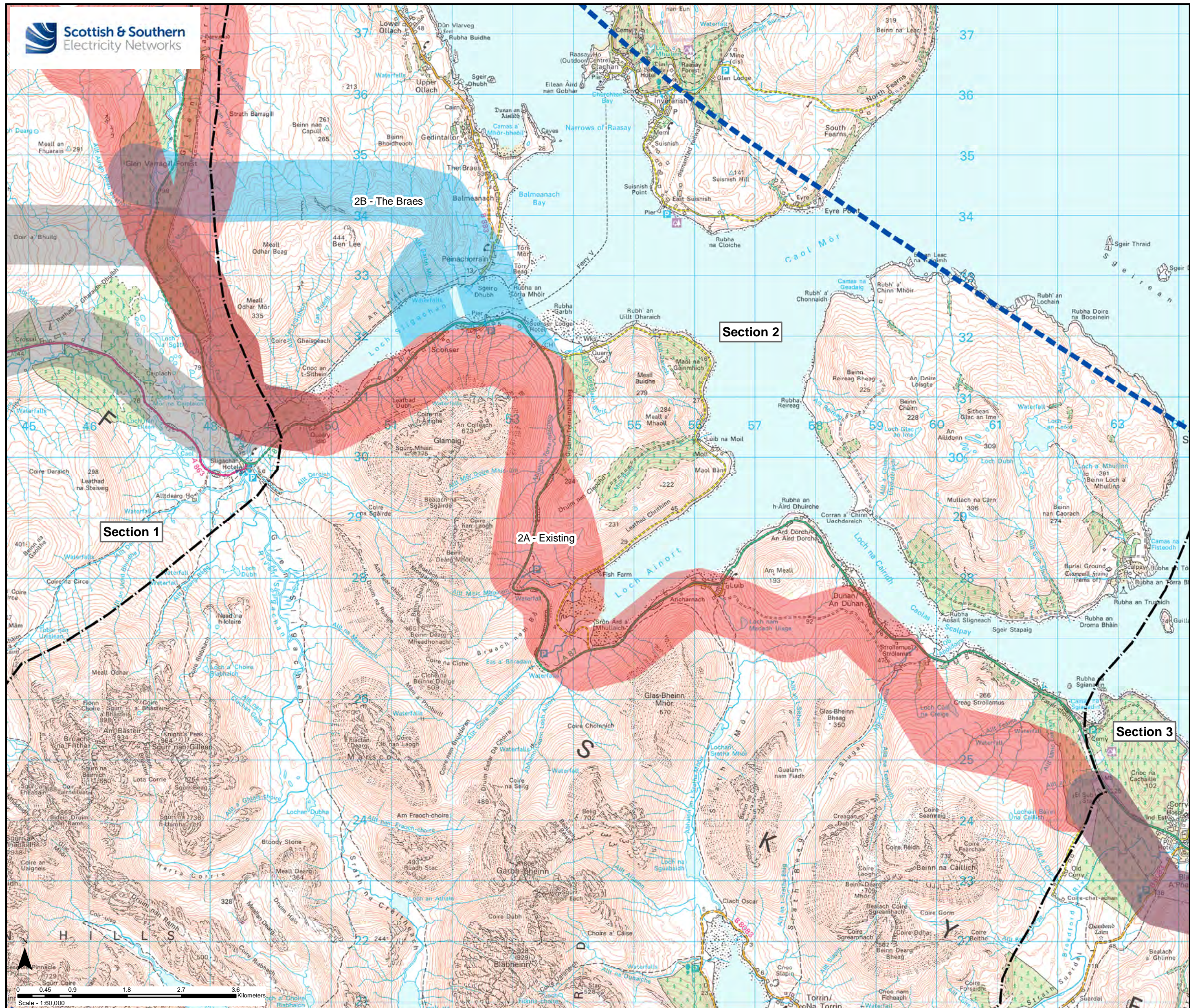


Location Plan  
 Reproduced by permission of Ordnance Survey on behalf of HMSO.  
 Crown copyright and database right 2020 all rights reserved.  
 Ordnance Survey Licence number EL273236.






Project No: LT91  
 Project: Skye Reinforcement  
 Title: Figure 1.1 - Preferred Route (Section 1)

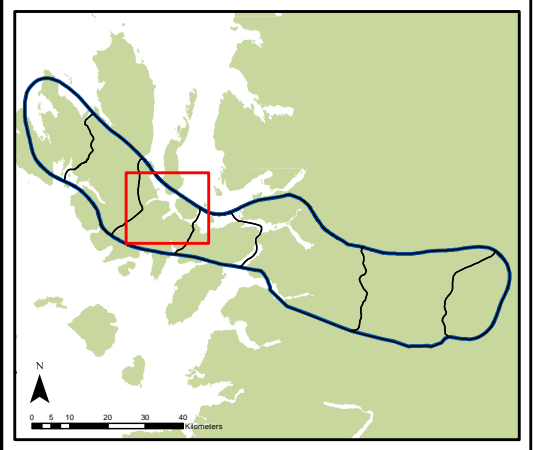
Drawn by: SK Date: 16/09/2020  
 Drawing: 119026-D-ROC1.1-0-1.0





**Key**

-  Corridor
-  Section Divider
-  Route Options
-  Preferred Route
-  Route Options Subject to Further Consideration

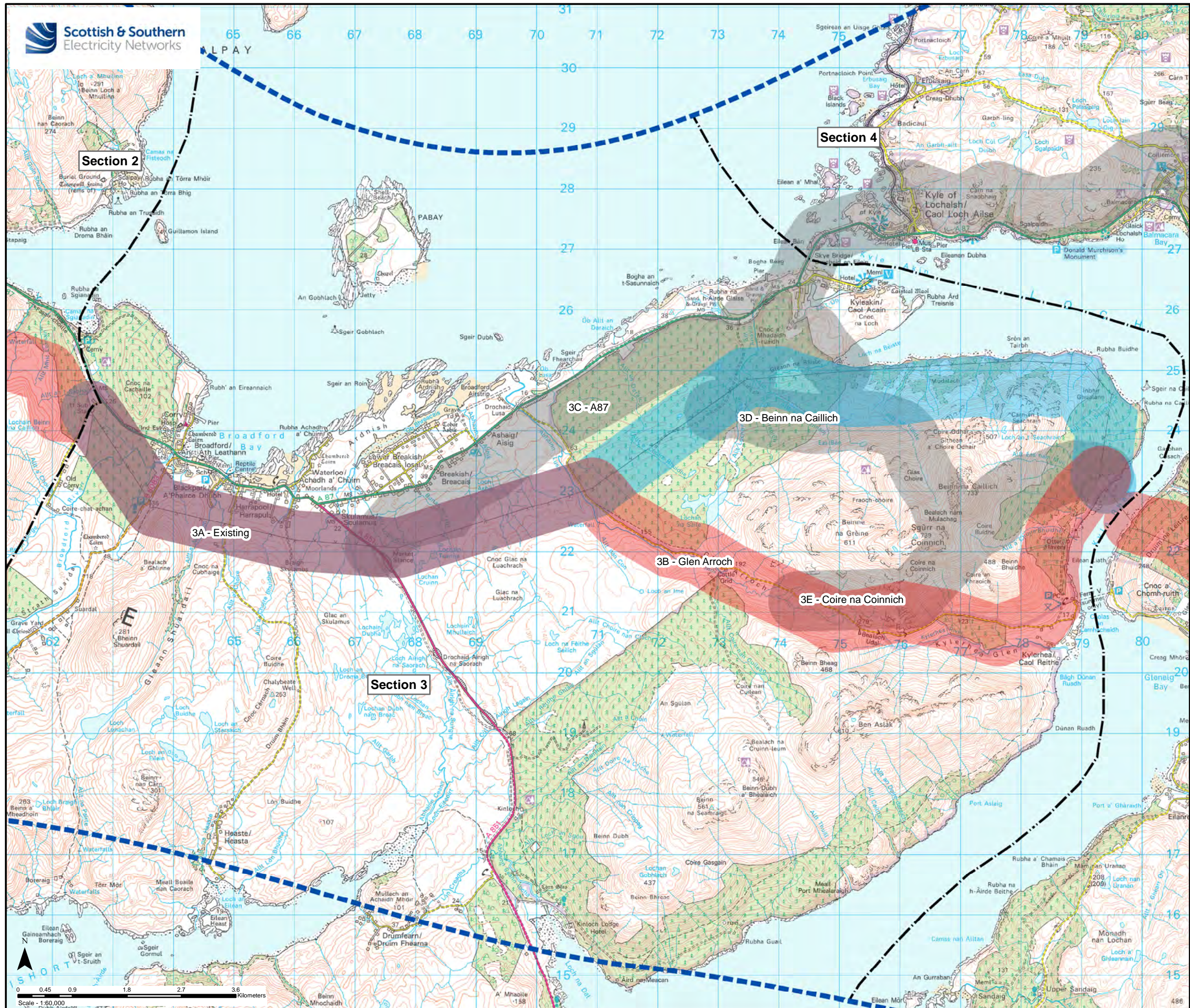


Location Plan  
 Reproduced by permission of Ordnance Survey on behalf of HMSO.  
 Crown copyright and database right 2020 all rights reserved.  
 Ordnance Survey Licence number EL273236.

Project No: LT91  
 Project: Skye Reinforcement

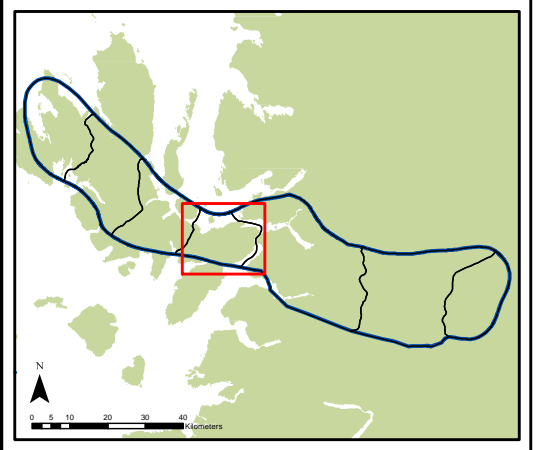
Title: Figure 1.2 - Preferred Route (Section 2)

Drawn by: SK Date: 16/09/2020  
 Drawing: 119026-D-ROC1.2-0-1.0



**Key**

- Corridor
- Section Divider
- Preferred Route
- Route Options Subject to Further Consideration

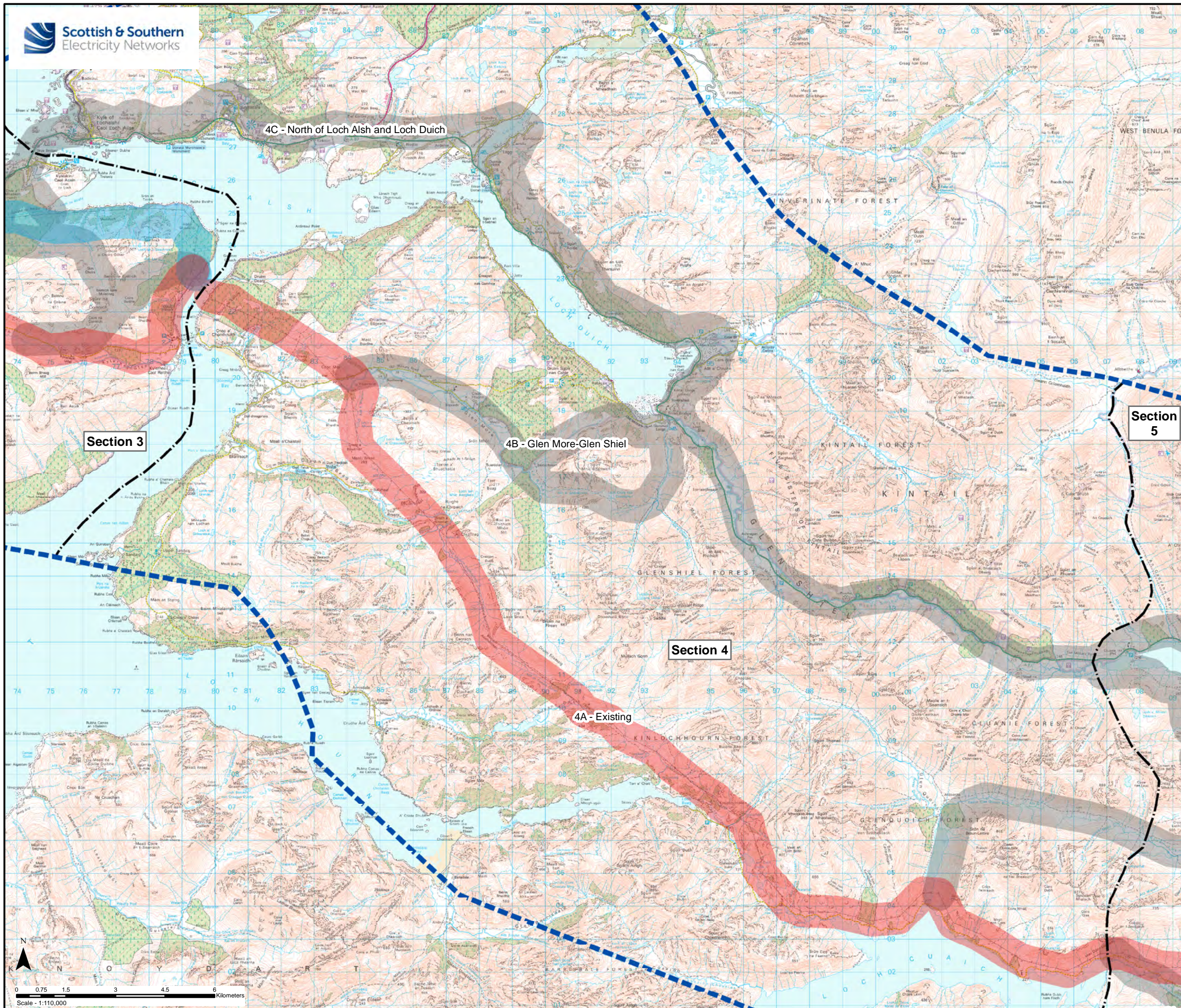


Location Plan  
 Reproduced by permission of Ordnance Survey on behalf of HMSO.  
 Crown copyright and database right 2020 all rights reserved.  
 Ordnance Survey Licence number EL273236.






Project No: LT91  
 Project: Skye Reinforcement  
 Title: Figure 1.3 - Preferred Route (Section 3)

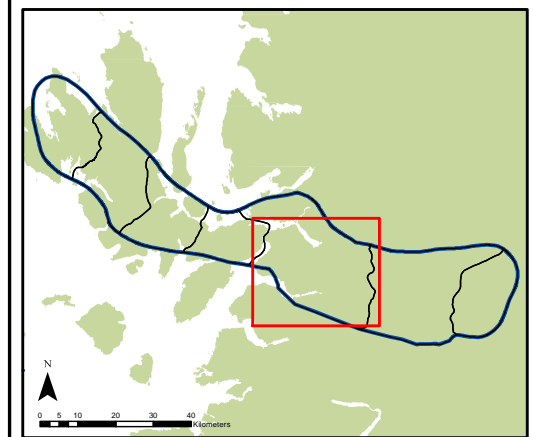
Drawn by: SK Date: 16/09/2020  
 Drawing: 119026-D-ROC1.3-0-1.0

Scale - 1:60,000  
 0 0.45 0.9 1.8 2.7 3.6 Kilometers



**Key**

-  Corridor
-  Section Divider
-  Route Options
-  Preferred Route
-  Route Options Subject to Further Consideration



Location Plan

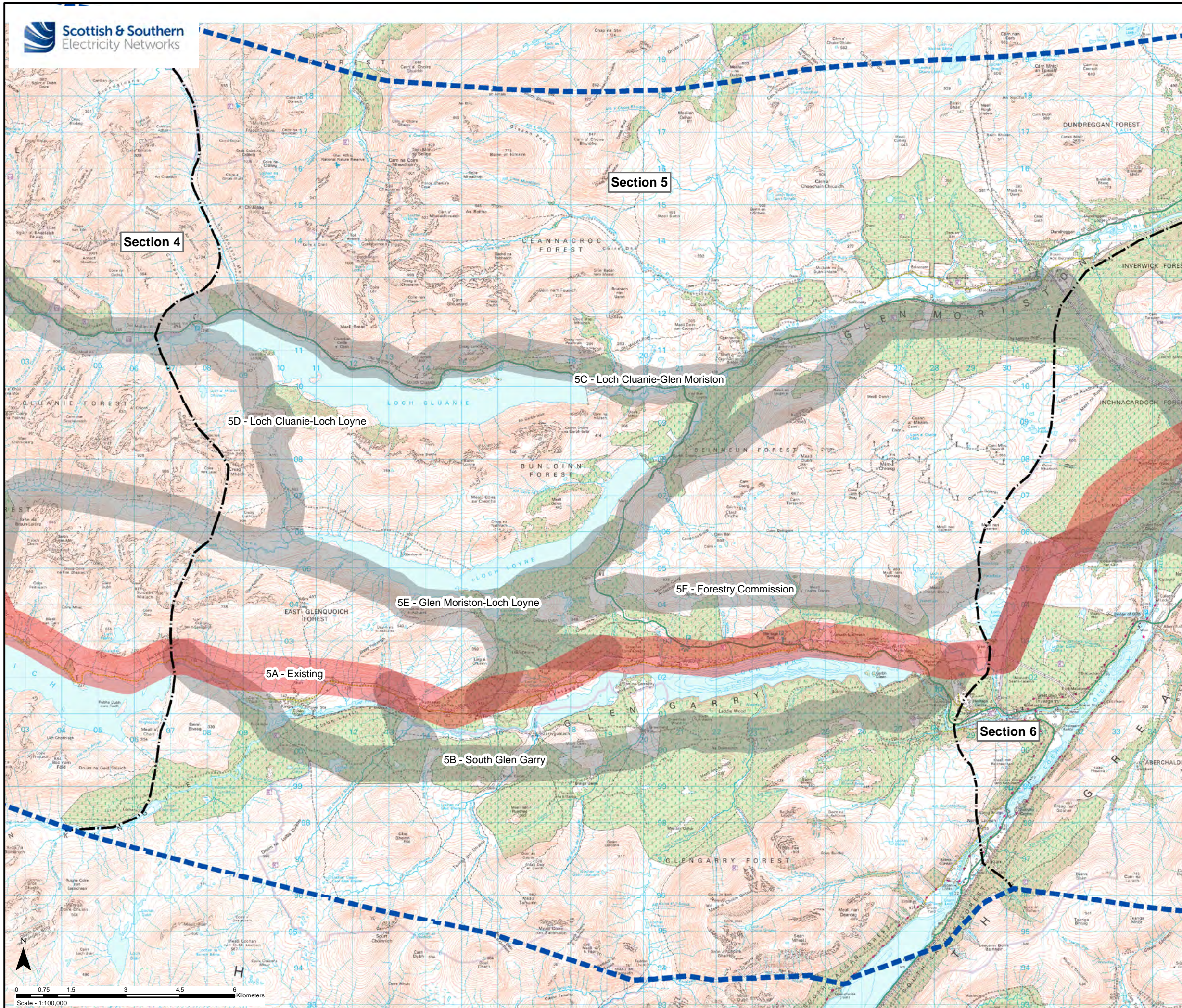
Reproduced by permission of Ordnance Survey on behalf of HMSO.  
Crown copyright and database right 2020 all rights reserved.  
Ordnance Survey Licence number EL273236.

Project No: LT91  
Project: Skye Reinforcement





Title: Figure 1.4 - Preferred Route (Section 4)

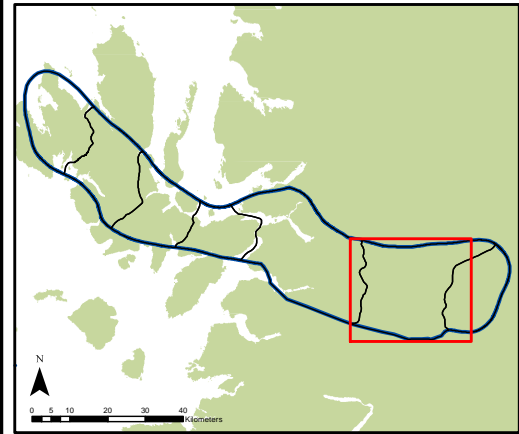
Drawn by: SK Date: 16/09/2020

Drawing: 119026-D-ROC1.4-0-1.0



**Key**

-  Corridor
-  Section Divider
-  Route Options
-  Preferred Route



Location Plan

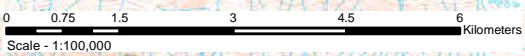
Reproduced by permission of Ordnance Survey on behalf of HMSO.  
Crown copyright and database right 2020 all rights reserved.  
Ordnance Survey Licence number EL273236.

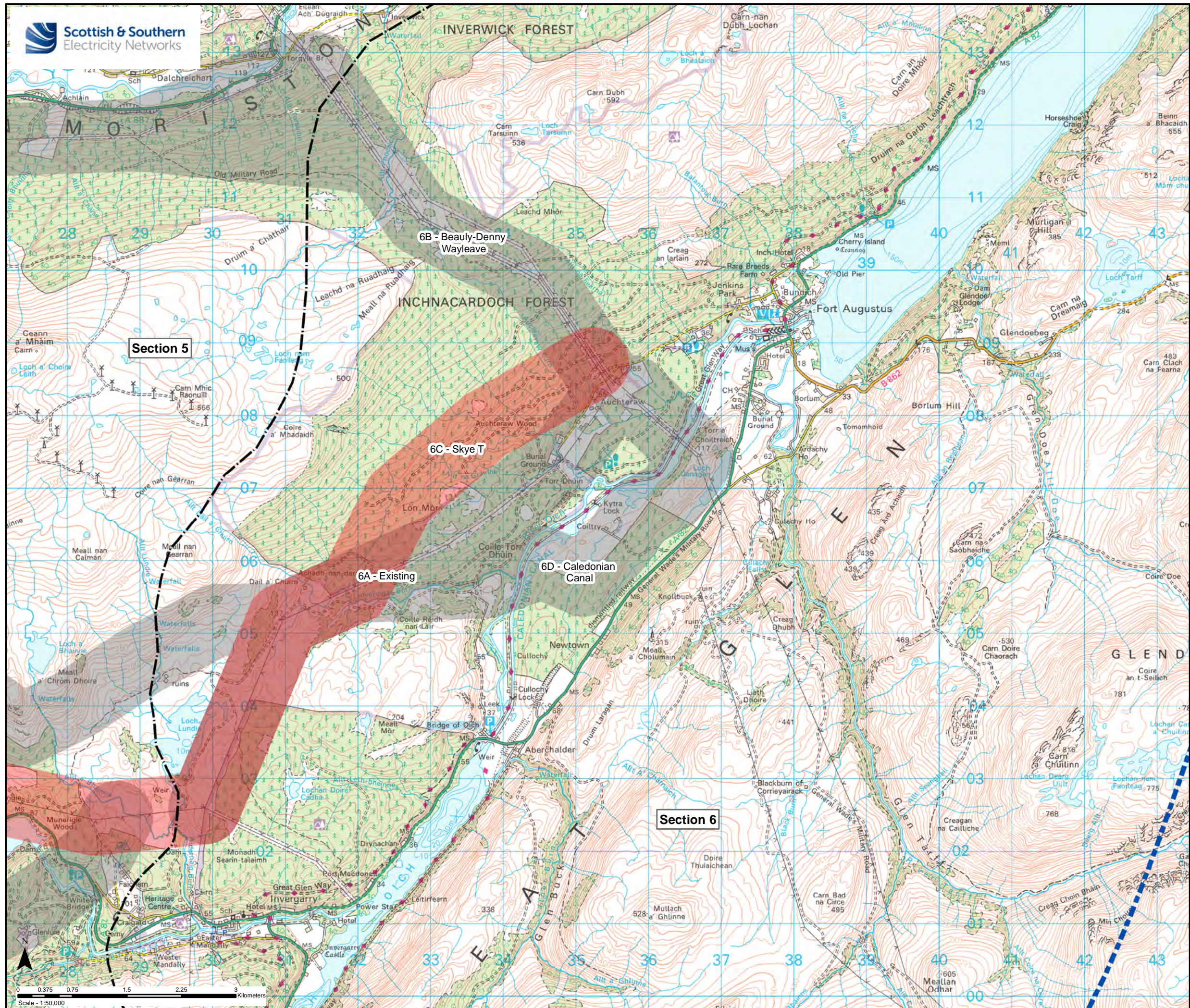
Project No: LT91  
Project: Skye Reinforcement

Title: Figure 1.5 - Preferred Route (Section 5)





Drawn by: SK Date: 16/09/2020

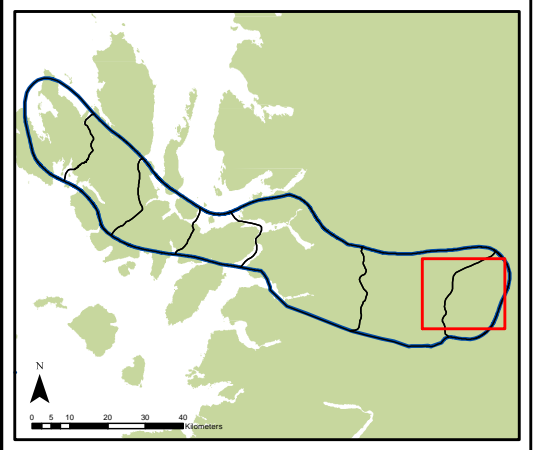
Drawing: 119026-D-ROC1.5-0-1.0





**Key**

-  Corridor
-  Section Divider
-  Route Options
-  Preferred Route



Location Plan

Reproduced by permission of Ordnance Survey on behalf of HMSO.  
Crown copyright and database right 2020 all rights reserved.  
Ordnance Survey Licence number EL273236.

Project No: LT91  
Project: Skye Reinforcement

Title: Figure 1.6 - Preferred Route (Section 6)

Drawn by: SK Date: 16/09/2020  
Drawing: 119026-D-ROC1.6-0.1.0

