




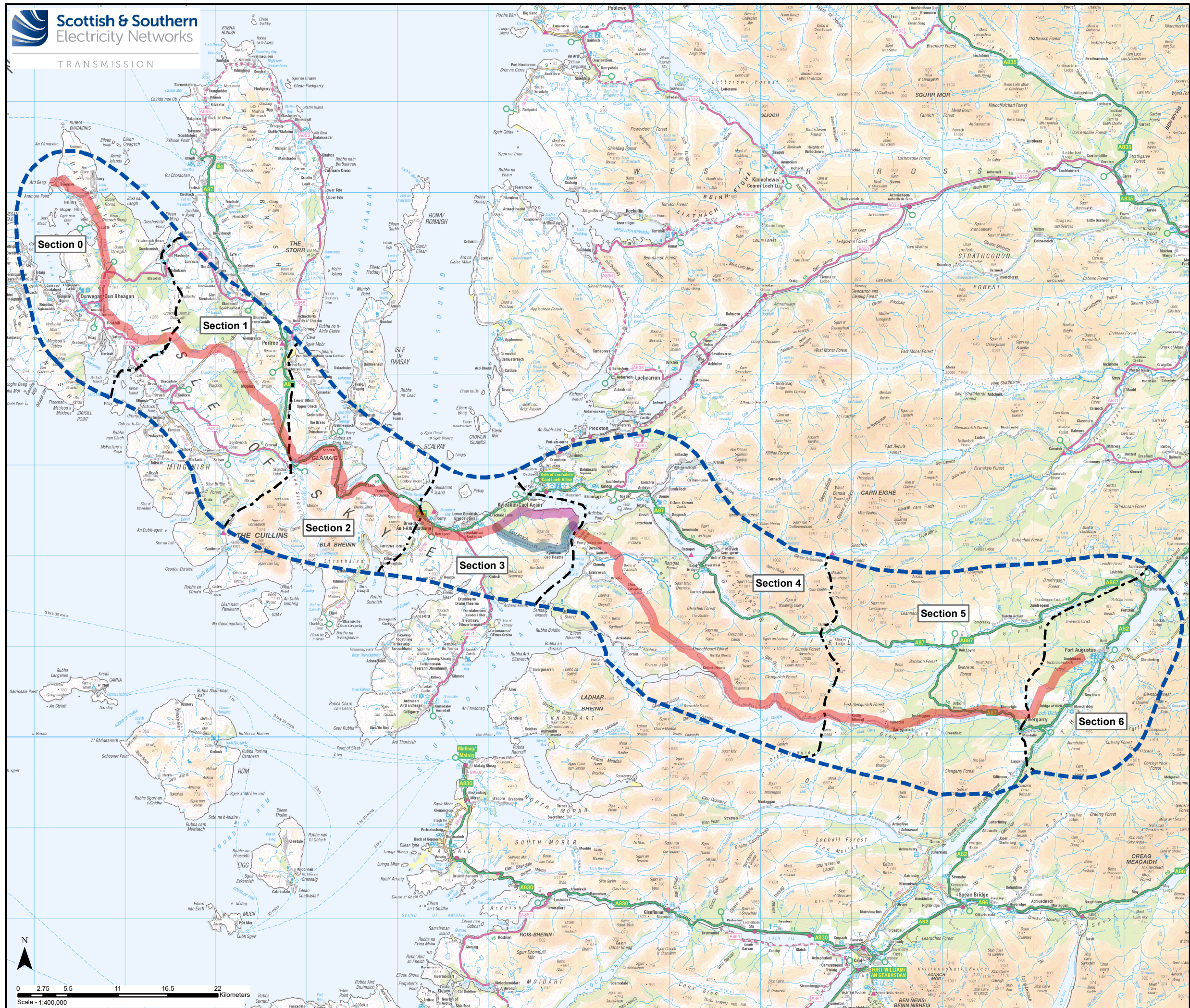


Key

-  Corridor
-  Section Divider
-  Proposed Route
-  Preferred Route
-  Alternative Route



Reproduced by permission of Ordnance Survey on behalf of HMSO.
Crown copyright and database right 2021 all rights reserved.
Ordnance Survey Licence number EL273236.

Project No: LT91
Project: Skye Reinforcement Project
Consultation Document (Alignment)

Title: Figure 1 - Proposed / Preferred Route

Drawn by: SK 22/09/2021
Drawing: 119026-D-CD-1-1.0.0