






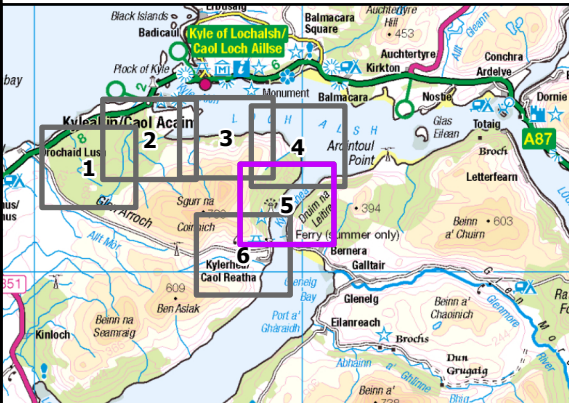


Legend

-  Existing Bridge to be Assessed
-  Significant Water Crossing - Temporary Bridge Required
-  Water Crossing - Culvert or Temporary Bridge if Required
-  Existing Towers
-  Existing Access - Maintenance
-  Existing OHL
-  Distribution Overhead Line - 11 kV



Reproduced by permission of Ordnance Survey on behalf of HMSO.
Crown copyright and database right 2024 all rights reserved.
Ordnance Survey Licence number 0100022432.
SSEN Transmission take no responsibility for the release or accuracy of latest version Basemaps from Ordnance Survey

Project No:	LT000091
Project:	Fort Augustus to Skye Access Track Maintenance
Title:	Section 3 - Access and Constraints Plan Page 5 of 6
Drawn by:	IF
Date:	30/05/2024
Drawing:	LT000091_ENV_029_Access