

Development for which Section 37 consent is sought

- Tower Location
- Alignment Section A

Ancillary Development for which deemed planning permission is sought

- Temporary Access Track - Cut/Fill
- Permanent Access Track - Floating
- Permanent Access Track - Cut/Fill
- Existing Access Tracks - Upgrade Required
- Equipotential Zone (EPZ) (Pulling Position)
- Temporary Tower Compound Area - SOUTH

Other

- Proposed Substation

Limit of Deviation

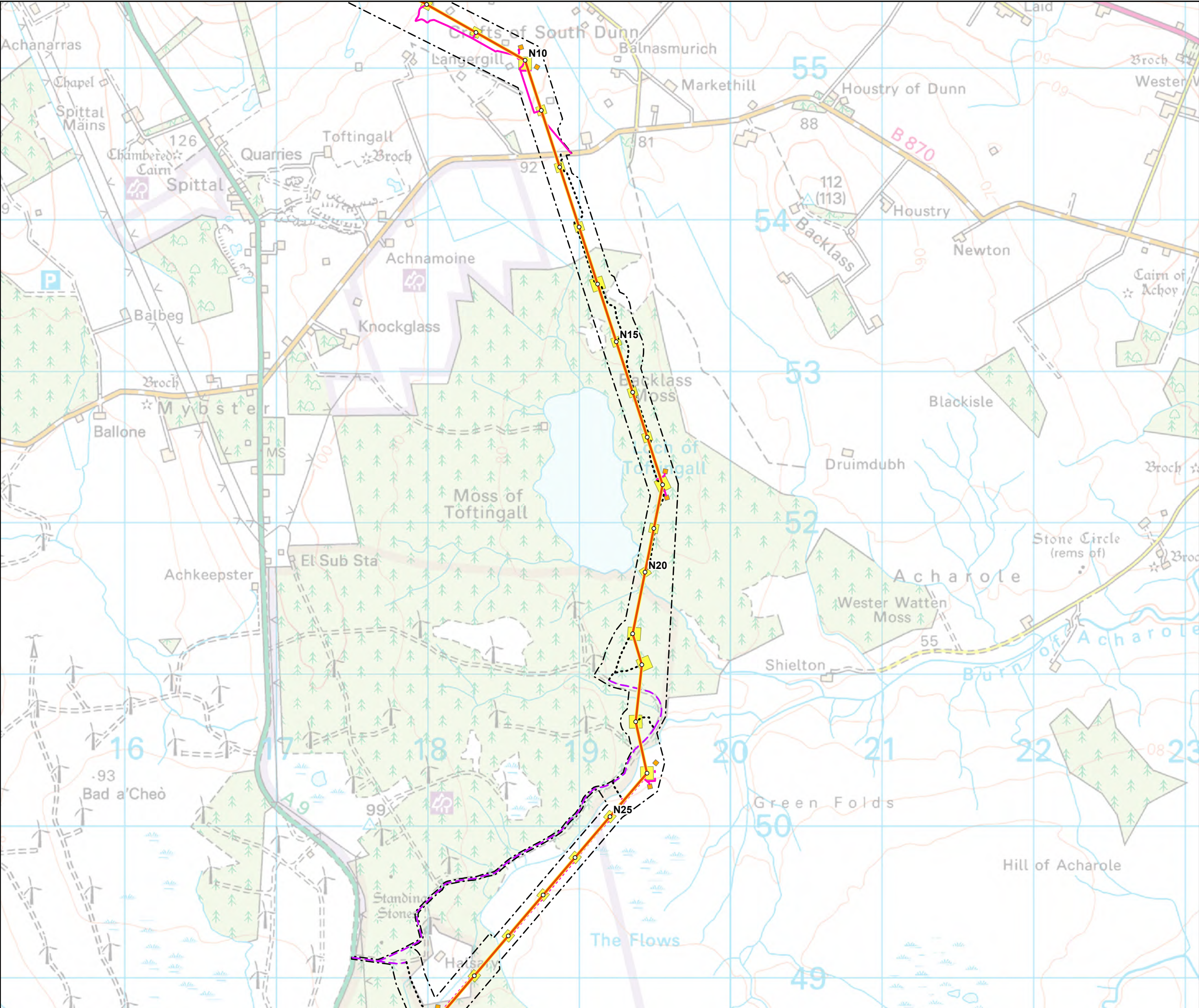
- Limit of Deviation (LoD)

0 0.3 0.5 0.8 1
Kilometres

SCALE: See Scale Bar
SIZE: A3
PROJECT: 0652629
DATE: 11/08/2025

VERSION: A01
DRAWN: CI
CHECKED: BMG
APPROVED: KG

**Figure 3.1 - 1
Spittal - Loch Buidhe - Beauly 400 kV OHL
Connection
Project Description**



Development for which Section 37 consent is sought

- Tower Location
- Alignment Section A

Ancillary Development for which deemed planning permission is sought

- Temporary Access Track - Cut/Fill
- Temporary Access Track - Floating
- Permanent Access Track - Floating
- Permanent Access Track - Cut/Fill
- Existing Access Tracks - Upgrade Required
- Equipotential Zone (EPZ) (Pulling Position)
- Temporary Tower Compound Area - SOUTH

Limit of Deviation

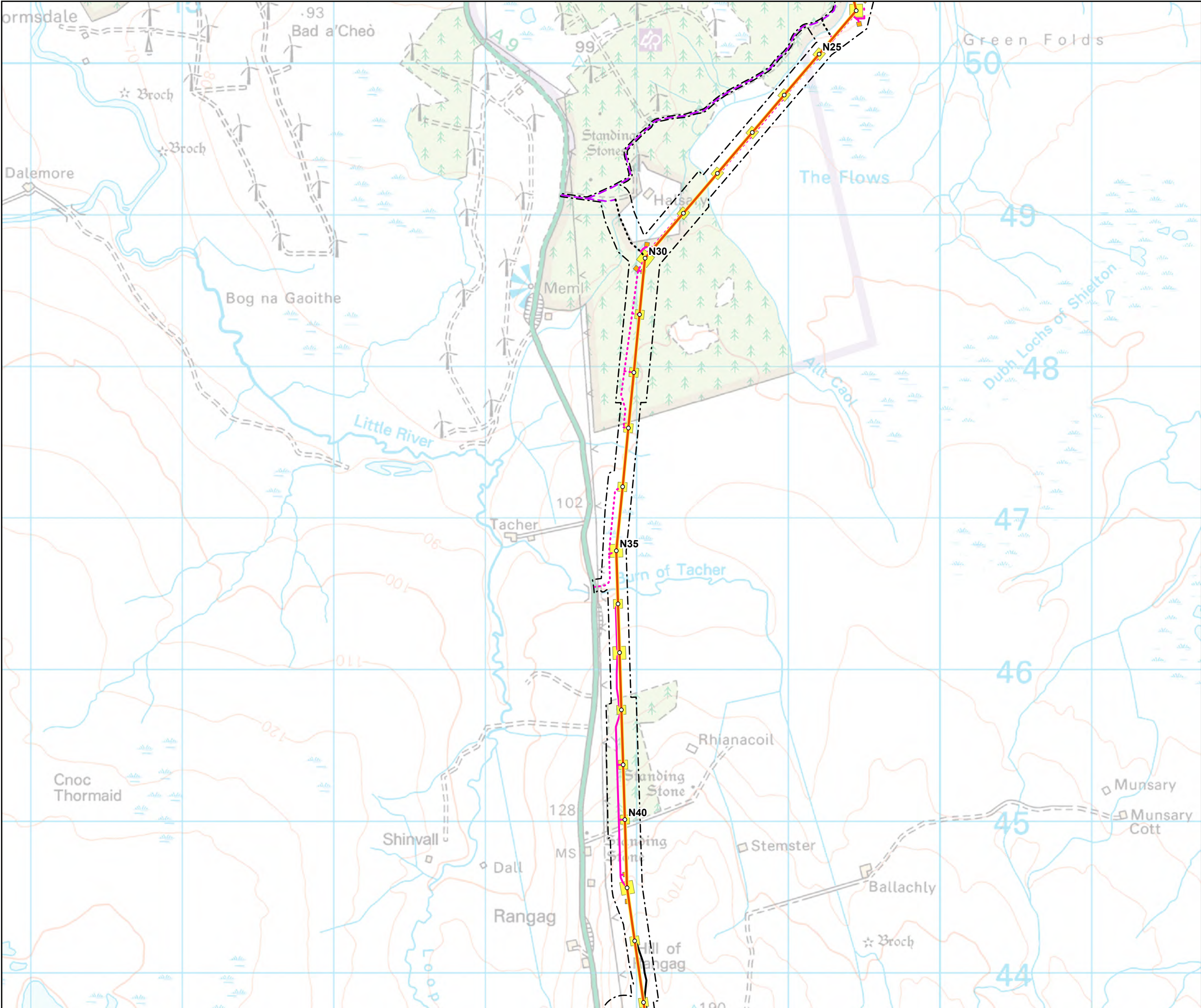
- Limit of Deviation (LoD)

0 0.3 0.5 0.8 1
Kilometres

SCALE: See Scale Bar
SIZE: A3
PROJECT: 0652629
DATE: 11/08/2025

VERSION: A01
DRAWN: CI
CHECKED: BMG
APPROVED: KG

**Figure 3.1 - 2
Spittal - Loch Buidhe - Beaully 400 kV OHL
Connection
Project Description**



Development for which Section 37 consent is sought

- Tower Location
- Alignment Section A

Ancillary Development for which deemed planning permission is sought

- Temporary Access Track - Cut/Fill
- Temporary Access Track - Floating
- Permanent Access Track - Floating
- Permanent Access Track - Cut/Fill
- Existing Access Tracks - Upgrade Required
- Equipotential Zone (EPZ) (Pulling Position)
- Temporary Tower Compound Area - SOUTH

Limit of Deviation

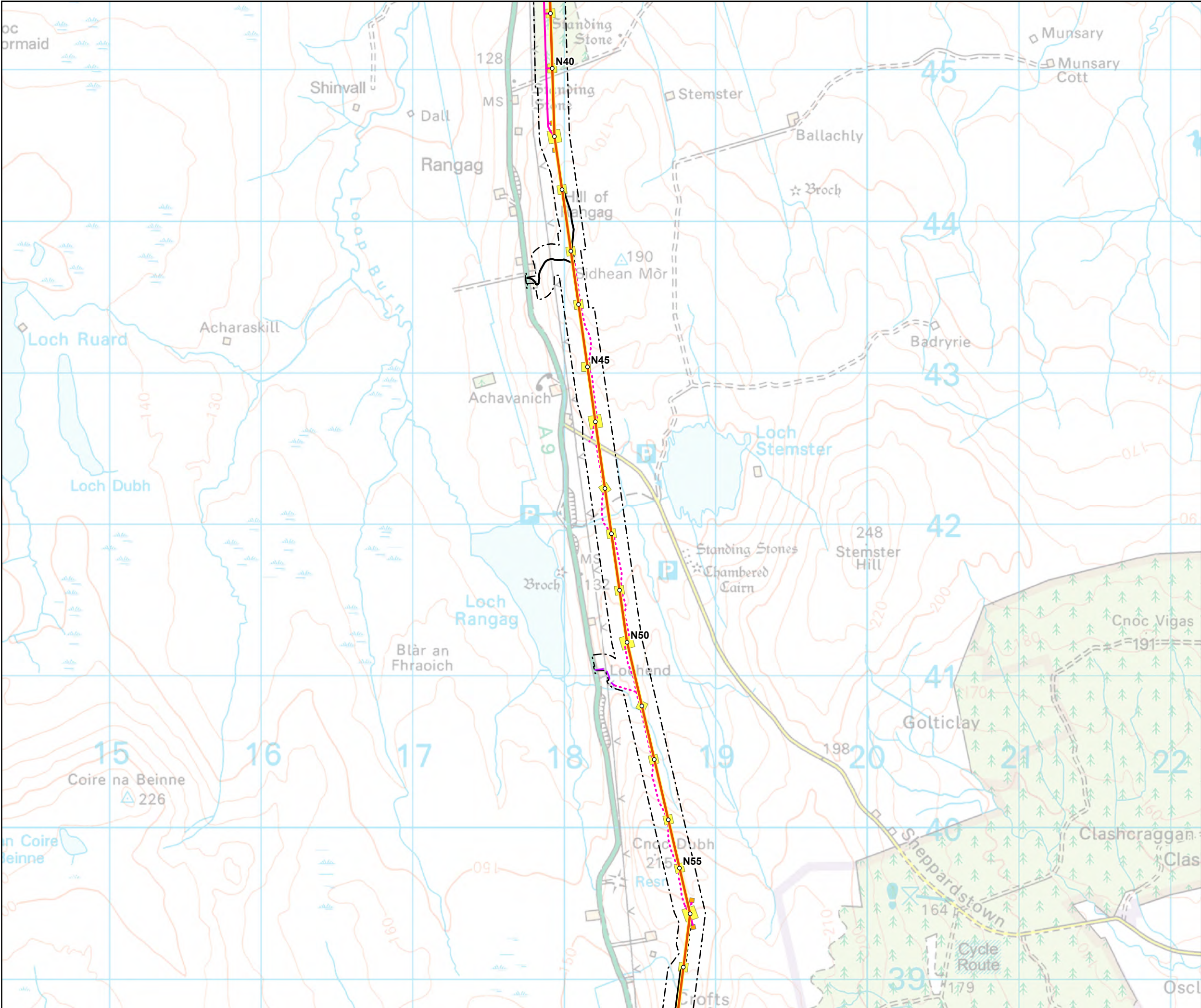
- Limit of Deviation (LoD)

0 0.3 0.5 0.8 1
Kilometres

SCALE: See Scale Bar
SIZE: A3
PROJECT: 0652629
DATE: 11/08/2025

VERSION: A01
DRAWN: CI
CHECKED: BMG
APPROVED: KG

**Figure 3.1 - 3
Spittal - Loch Buidhe - Beauly 400 kV OHL
Connection
Project Description**



Development for which Section 37 consent is sought

- Tower Location
- Alignment Section A

Ancillary Development for which deemed planning permission is sought

- Temporary Access Track - Cut/Fill
- - - Temporary Access Track - Floating
- - - Permanent Access Track - Floating
- Permanent Access Track - Cut/Fill
- Existing Access Tracks - Upgrade Required
- Equipotential Zone (EPZ) (Pulling Position)
- Temporary Tower Compound Area - SOUTH

Limit of Deviation

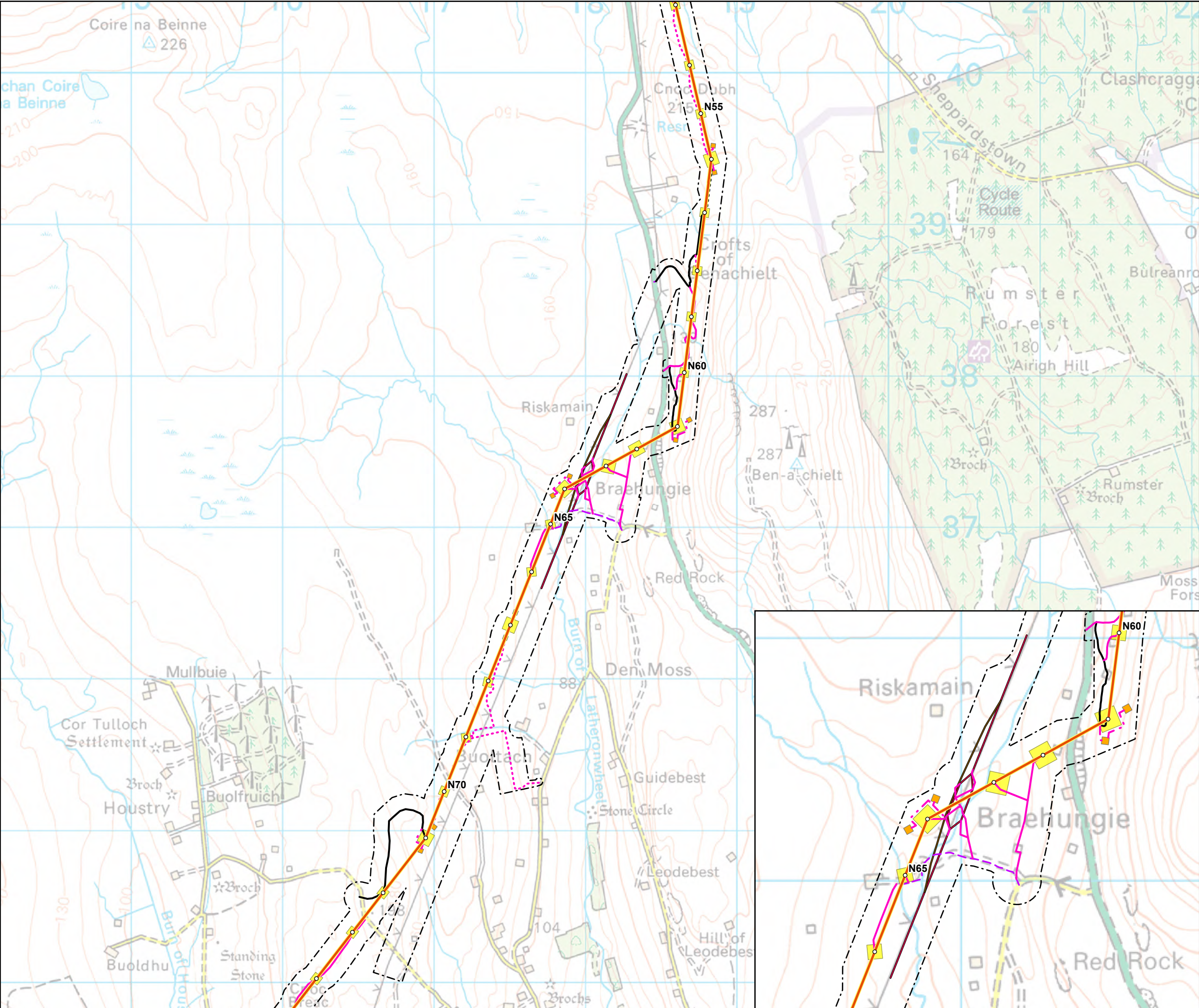
- - - Limit of Deviation (LoD)

0 0.3 0.5 0.8 1
Kilometres

N

SCALE: See Scale Bar	VERSION: A01
SIZE: A3	DRAWN: CI
PROJECT: 0652629	CHECKED: BMG
DATE: 11/08/2025	APPROVED: KG

Figure 3.1 - 4
Spittal - Loch Buidhe - Beauly 400 kV OHL
Connection
Project Description



Development for which Section 37 consent is sought

- Tower Location
- Alignment Section A
- Special Arrangement
- Temporary Diversion During Construction of Special Arrangement

Ancillary Development for which deemed planning permission is sought

- Temporary Access Track - Cut/Fill
- Temporary Access Track - Floating
- Permanent Access Track - Floating
- Permanent Access Track - Cut/Fill
- Existing Access Tracks - Upgrade Required
- Equipotential Zone (EPZ) (Pulling Position)
- Temporary Tower Compound Area - SOUTH

Limit of Deviation

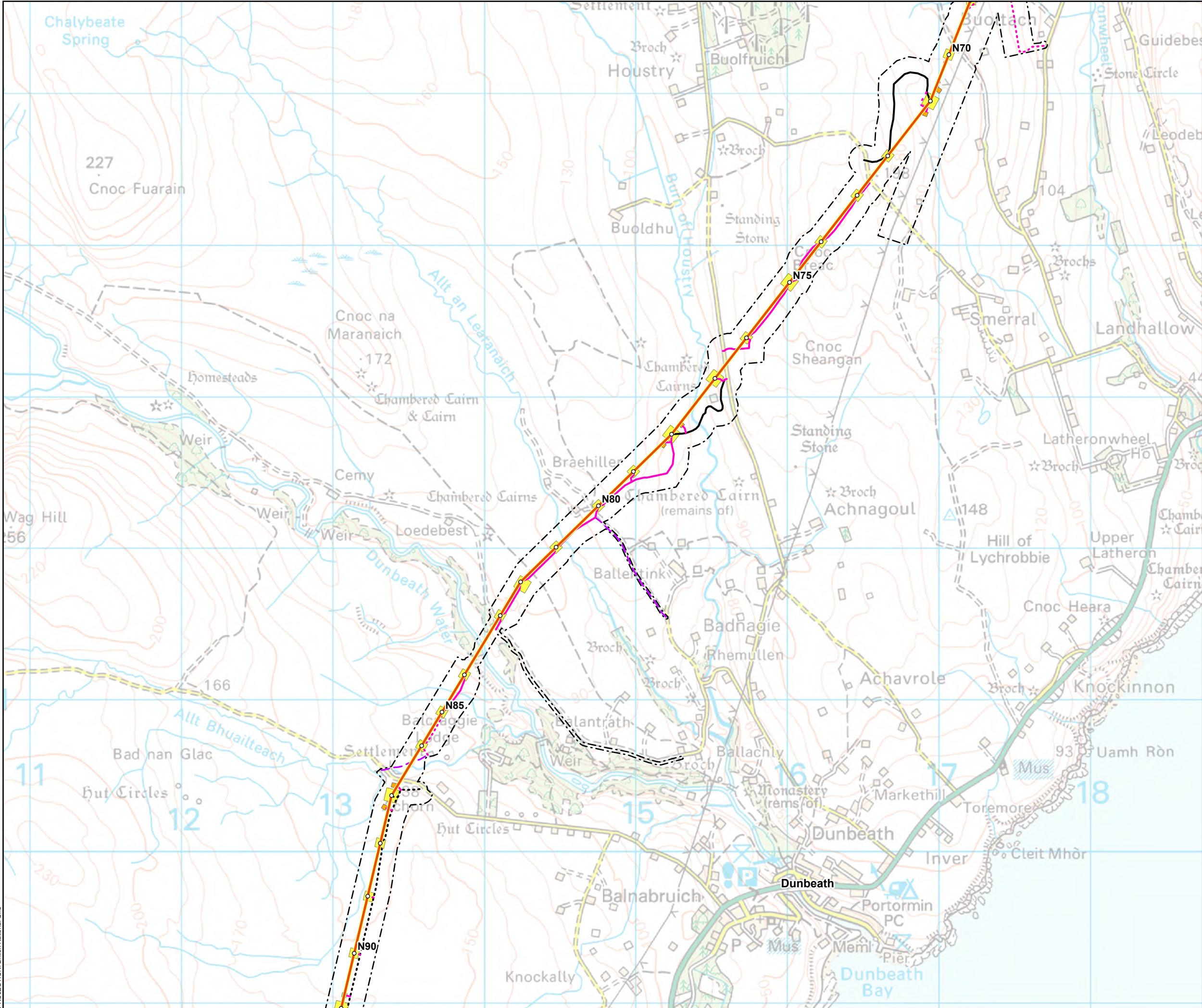
- Limit of Deviation (LoD)

0 0.3 0.5 0.8 1
Kilometres

SCALE: See Scale Bar
SIZE: A3
PROJECT: 0652629
DATE: 11/08/2025

VERSION: A01
DRAWN: CI
CHECKED: BMG
APPROVED: KG

**Figure 3.1 - 5
Spittal - Loch Buidhe - Beauly 400 kV OHL
Connection
Project Description**



Development for which Section 37 consent is sought

- Tower Location
- Alignment Section A

Ancillary Development for which deemed planning permission is sought

- Temporary Access Track - Cut/Fill
- Temporary Access Track - Floating
- Permanent Access Track - Floating
- Permanent Access Track - Cut/Fill
- Existing Access Tracks - Upgrade Required
- Equipotential Zone (EPZ) (Pulling Position)
- Temporary Tower Compound Area - SOUTH

Limit of Deviation

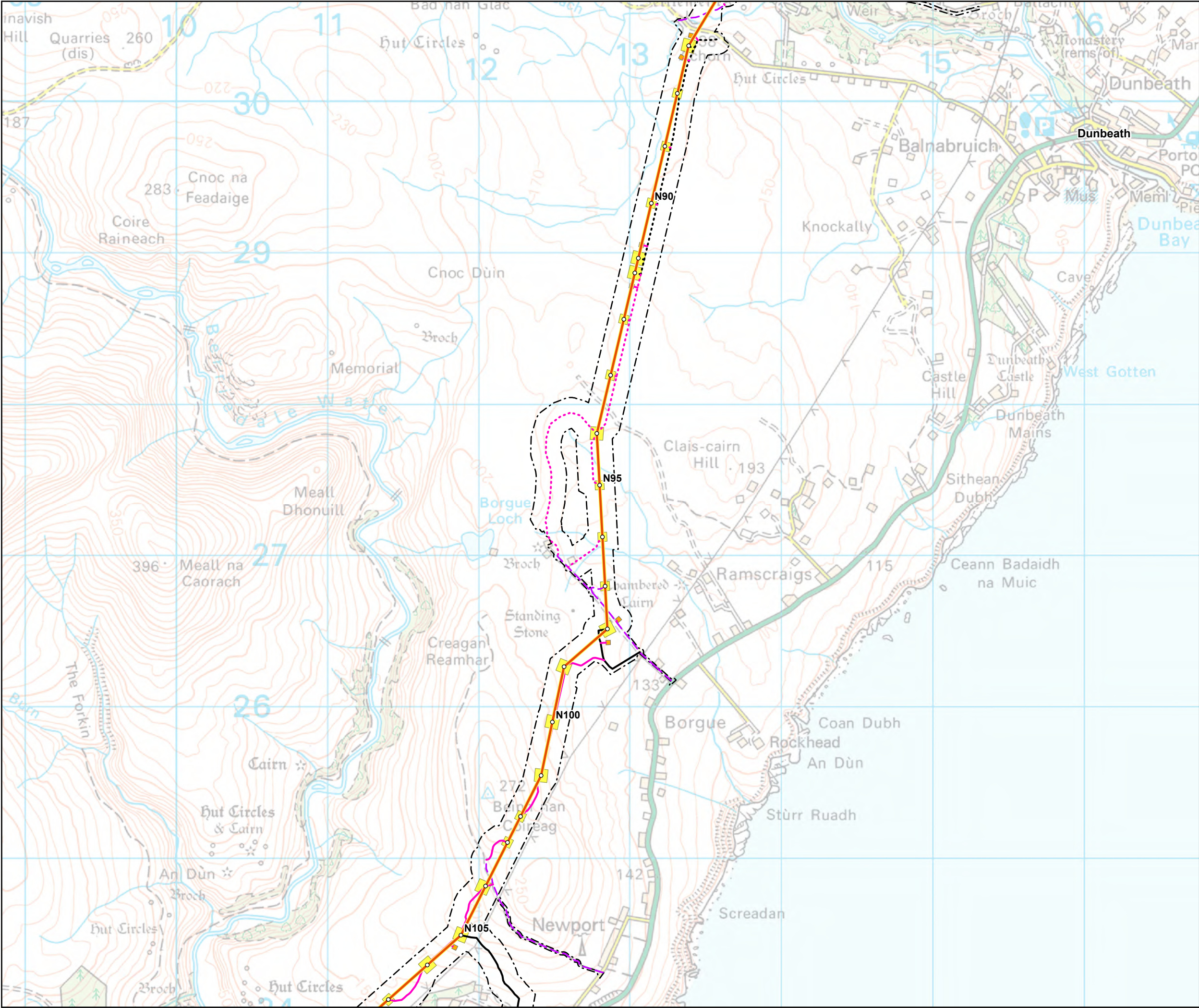
- Limit of Deviation (LoD)

0 0.3 0.5 0.8 1
Kilometres

N

SCALE: See Scale Bar	VERSION: A01
SIZE: A3	DRAWN: CI
PROJECT: 0652629	CHECKED: BMG
DATE: 11/08/2025	APPROVED: KG

Figure 3.1 - 6
Spittal - Loch Buidhe - Beauly 400 kV OHL
Connection
Project Description



Development for which Section 37 consent is sought

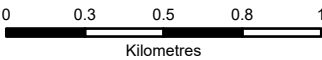
- Tower Location
- Alignment Section A

Ancillary Development for which deemed planning permission is sought

- Temporary Access Track - Cut/Fill
- Temporary Access Track - Floating
- Permanent Access Track - Floating
- Permanent Access Track - Cut/Fill
- Existing Access Tracks - Upgrade Required
- Equipotential Zone (EPZ) (Pulling Position)
- Temporary Tower Compound Area - SOUTH

Limit of Deviation

- - - Limit of Deviation (LoD)

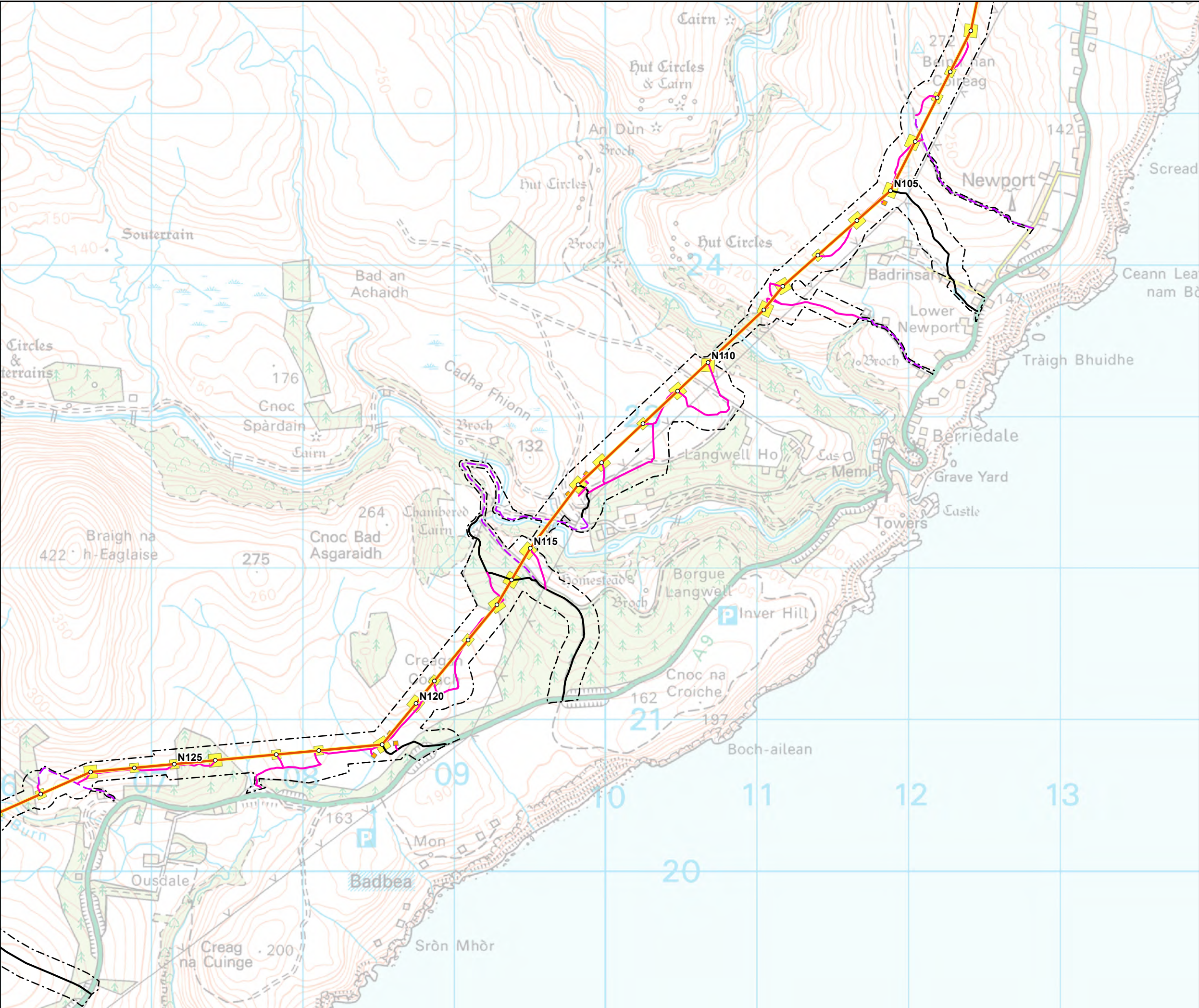


SCALE: See Scale Bar
SIZE: A3
PROJECT: 0652629
DATE: 11/08/2025

VERSION: A01
DRAWN: CI
CHECKED: BMG
APPROVED: KG

**Figure 3.1 - 7
Spittal - Loch Buidhe - Beauly 400 kV OHL
Connection
Project Description**





Development for which Section 37 consent is sought

- Tower Location
- Alignment Section A

Ancillary Development for which deemed planning permission is sought

- Temporary Access Track - Cut/Fill
- Permanent Access Track - Cut/Fill
- Existing Access Tracks - Upgrade Required
- Equipotential Zone (EPZ) (Pulling Position)
- Temporary Tower Compound Area - SOUTH

Limit of Deviation

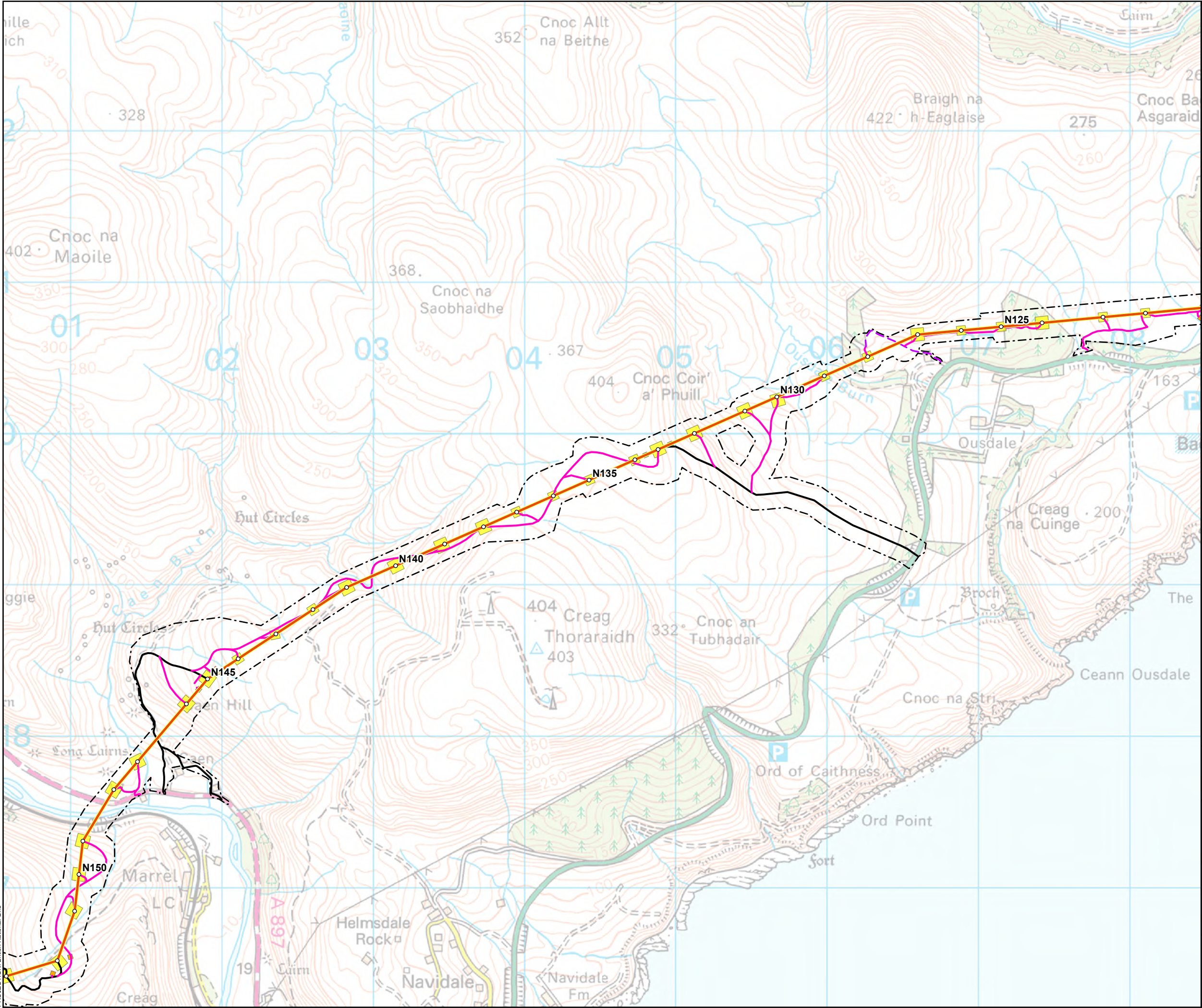
- Limit of Deviation (LoD)

0 0.3 0.5 0.8 1
Kilometres

N

SCALE: See Scale Bar	VERSION: A01
SIZE: A3	DRAWN: CI
PROJECT: 0652629	CHECKED: BMG
DATE: 11/08/2025	APPROVED: KG

Figure 3.1 - 8
Spittal - Loch Buidhe - Beauly 400 kV OHL
Connection
Project Description



Development for which Section 37 consent is sought

- Tower Location
- Alignment Section A

Ancillary Development for which deemed planning permission is sought

- Temporary Access Track - Cut/Fill
- Permanent Access Track - Cut/Fill
- Existing Access Tracks - Upgrade Required
- Equipotential Zone (EPZ) (Pulling Position)
- Temporary Tower Compound Area - SOUTH

Limit of Deviation

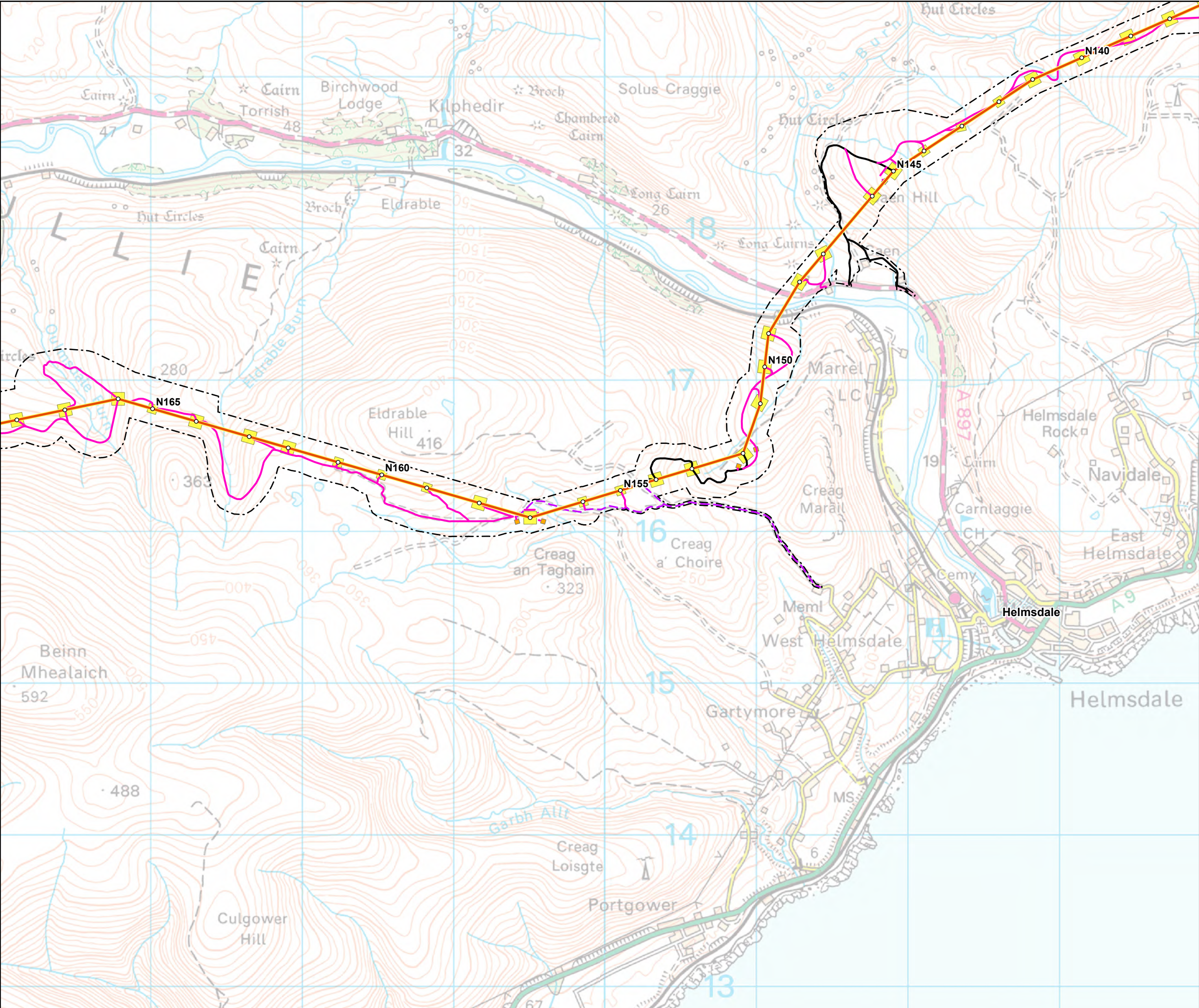
- Limit of Deviation (LoD)

0 0.3 0.5 0.8 1
Kilometres

N

SCALE: See Scale Bar	VERSION: A01
SIZE: A3	DRAWN: CI
PROJECT: 0652629	CHECKED: BMG
DATE: 11/08/2025	APPROVED: KG

Figure 3.1 - 9
Spittal - Loch Buidhe - Beauly 400 kV OHL
Connection
Project Description



Development for which Section 37 consent is sought

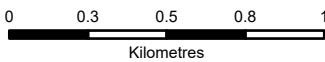
- Tower Location
- Alignment Section A

Ancillary Development for which deemed planning permission is sought

- Temporary Access Track - Cut/Fill
- Permanent Access Track - Cut/Fill
- Existing Access Tracks - Upgrade Required
- Equipotential Zone (EPZ) (Pulling Position)
- Temporary Tower Compound Area - SOUTH

Limit of Deviation

- - - Limit of Deviation (LoD)

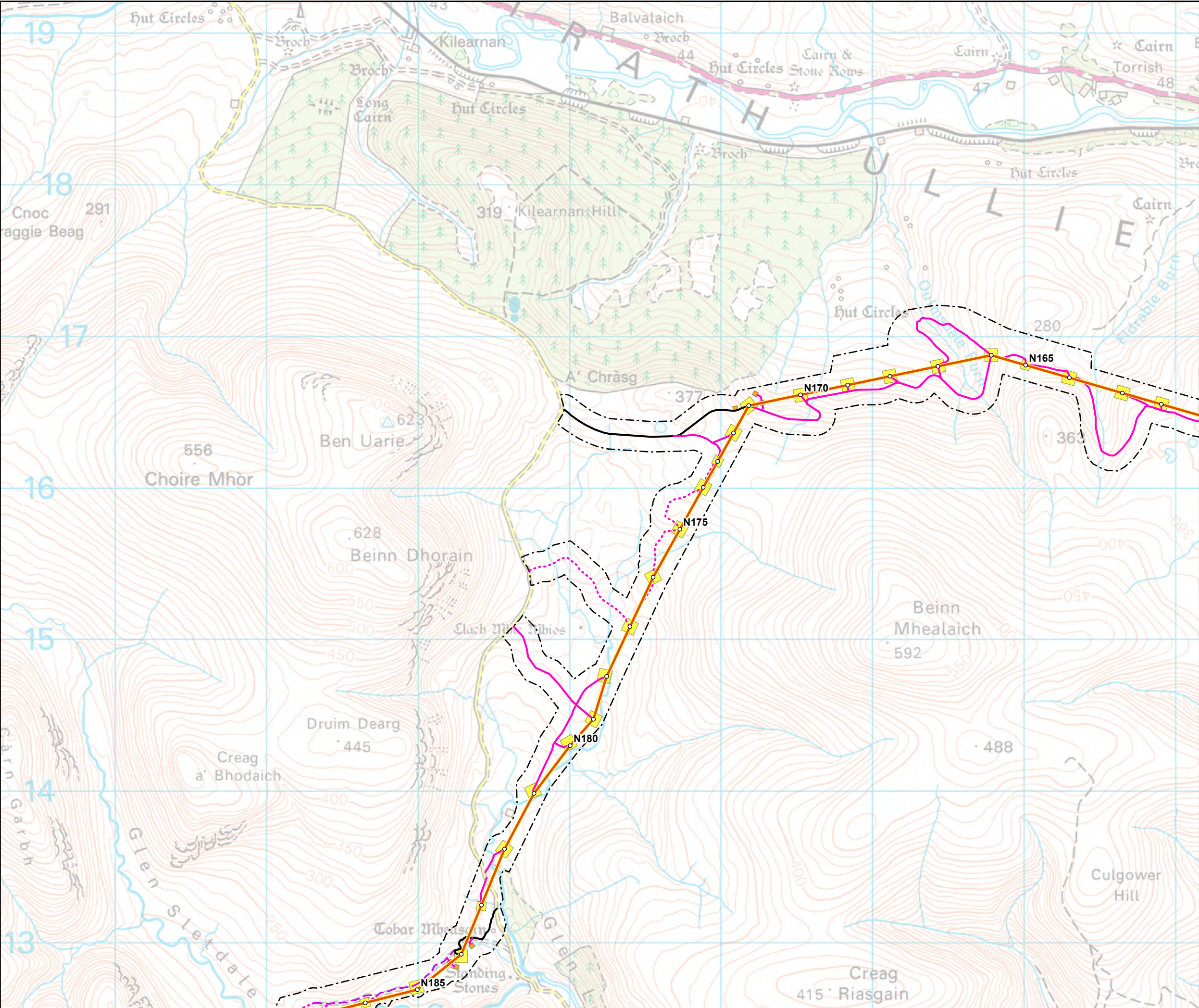


SCALE: See Scale Bar
SIZE: A3
PROJECT: 0652629
DATE: 11/08/2025

VERSION: A01
DRAWN: CI
CHECKED: BMG
APPROVED: KG

Figure 3.1 - 10
Spittal - Loch Buidhe - Beauly 400 kV OHL
Connection
Project Description





Development for which Section 37 consent is sought

- Tower Location

Ancillary Development for which deemed planning permission is sought

- Temporary Access Track - Cut/Fill
- Temporary Access Track - Floating
- Permanent Access Track - Cut/Fill
- Existing Access Tracks - Upgrade Required
- Equipotential Zone (EPZ) (Pulling Position)
- Temporary Tower Compound Area - SOUTH

Limit of Deviation

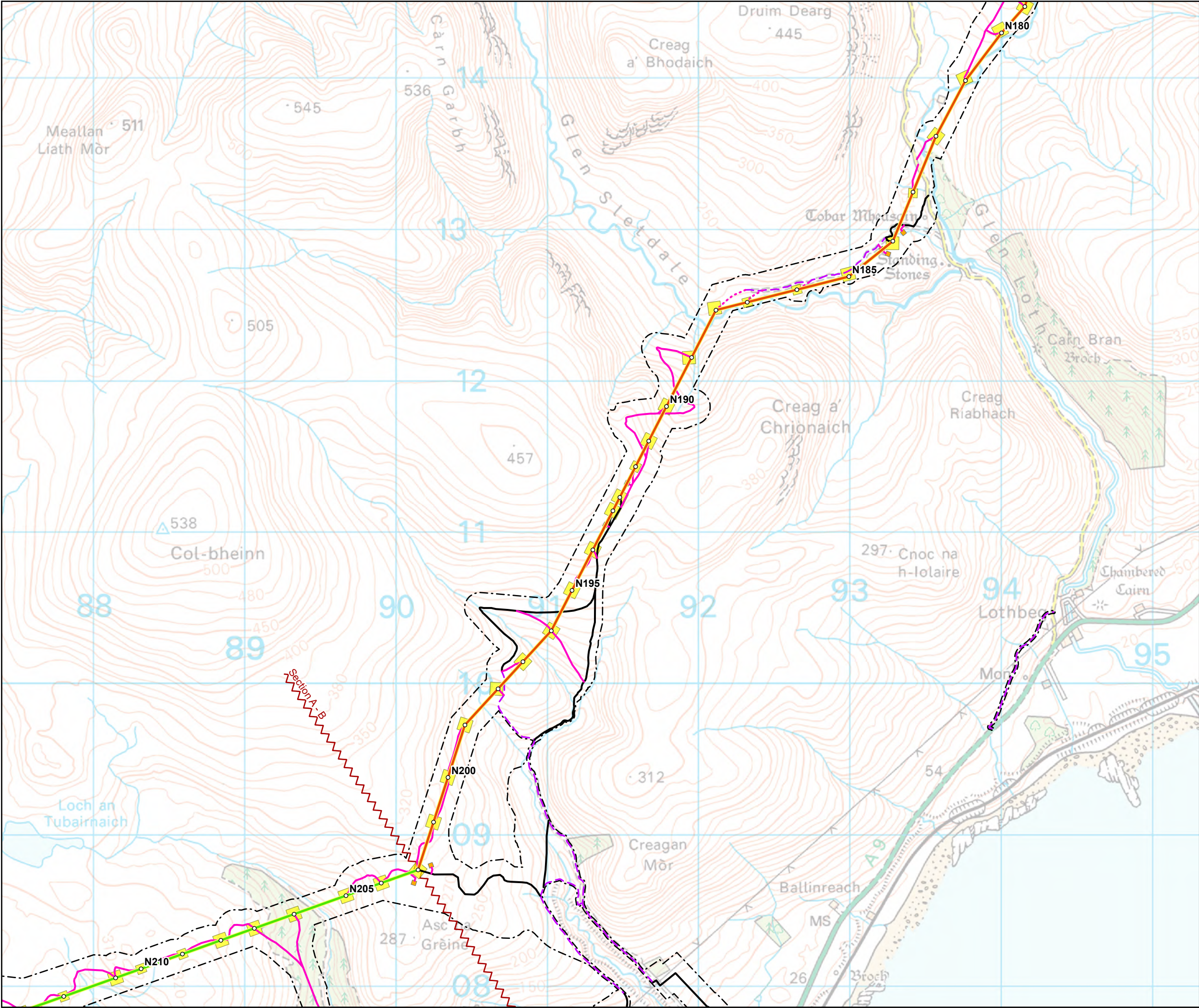
- Limit of Deviation (LoD)

0 0.3 0.5 0.8 1
Kilometres

SCALE: See Scale Bar
SIZE: A3
PROJECT: 0652629
DATE: 11/08/2025

VERSION: A01
DRAWN: CI
CHECKED: BMG
APPROVED: KG

Figure 3.1 - 11
Spittal - Loch Buidhe - Beauly 400 kV OHL
Connection
Project Description



Development for which Section 37 consent is sought

- Tower Location
- Alignment Section A
- Alignment Section B

Ancillary Development for which deemed planning permission is sought

- Temporary Access Track - Cut/Fill
- Temporary Access Track - Floating
- Permanent Access Track - Cut/Fill
- Existing Access Tracks - Upgrade Required
- Equipotential Zone (EPZ) (Pulling Position)
- Temporary Tower Compound Area - SOUTH

Other

- Alignment Section Break

Limit of Deviation

- Limit of Deviation (LoD)

00.30.50.81

Kilometres

N

SCALE: See Scale Bar

VERSION: A01

SIZE: A3

DRAWN: CI

PROJECT: 0652629

CHECKED: BMG

DATE: 11/08/2025

APPROVED: KG

Figure 3.1 - 12

Spittal - Loch Buidhe - Beauly 400 kV OHL

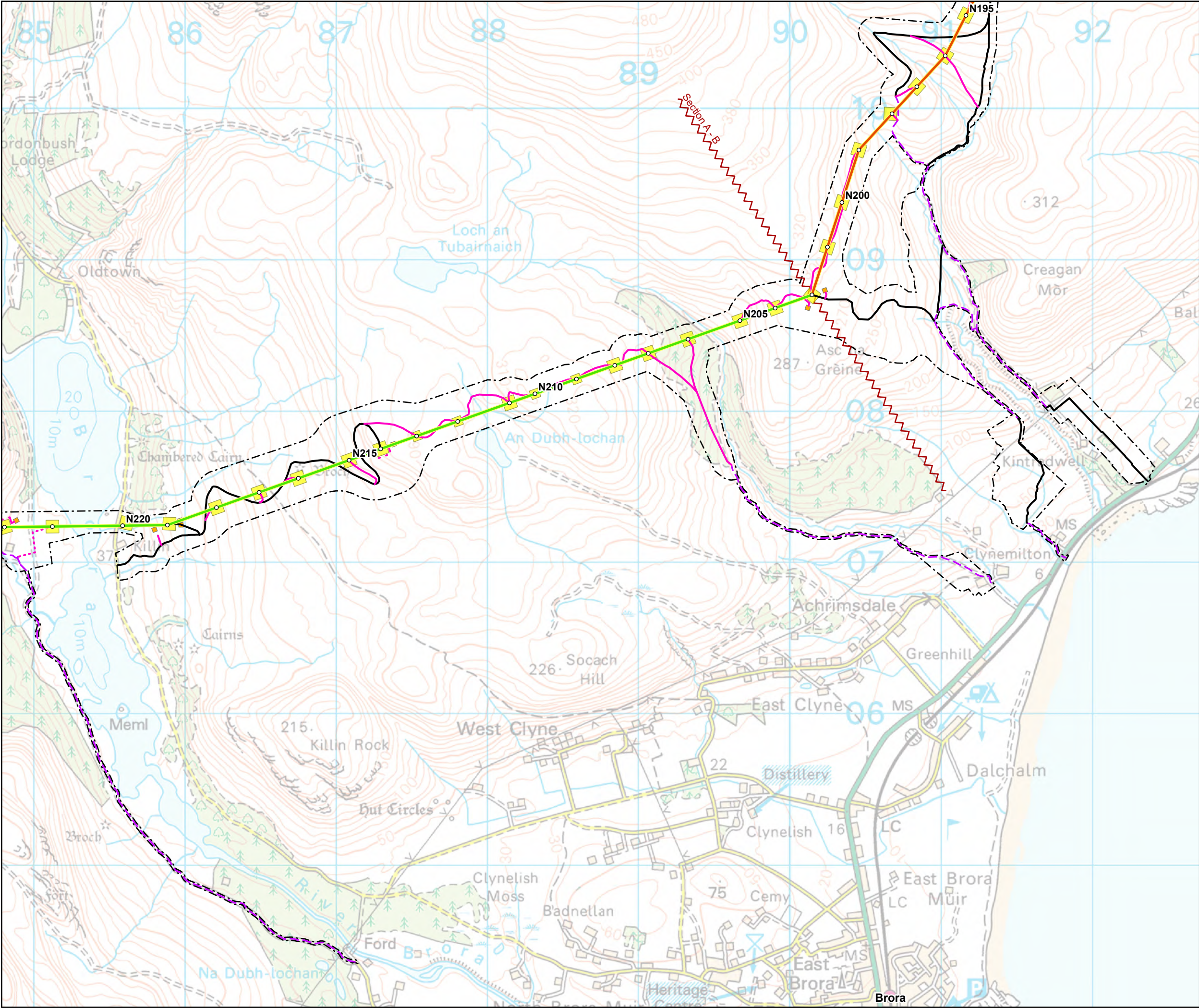
Connection

Project Description

PROJECTION: British National Grid

© Landmark Information Group Limited and/or its Data Suppliers (All rights reserved 2010).

Path: \\uksprdgisf01\Data\London\Projects\0652629 - SSE Beauly to Loch Buidhe\Maps\0720281 - SLBB - Project Description Chapter 3.aprx / 0720281 - SLBB - Figure 3.1 - The Proposed Development - A01



Development for which Section 37 consent is sought

- Tower Location
- Alignment Section A
- Alignment Section B

Ancillary Development for which deemed planning permission is sought

- Temporary Access Track - Cut/Fill
- Temporary Access Track - Floating
- Permanent Access Track - Cut/Fill
- Existing Access Tracks - Upgrade Required
- Equipotential Zone (EPZ) (Pulling Position)
- Temporary Tower Compound Area - SOUTH

Other

- Alignment Section Break

Limit of Deviation

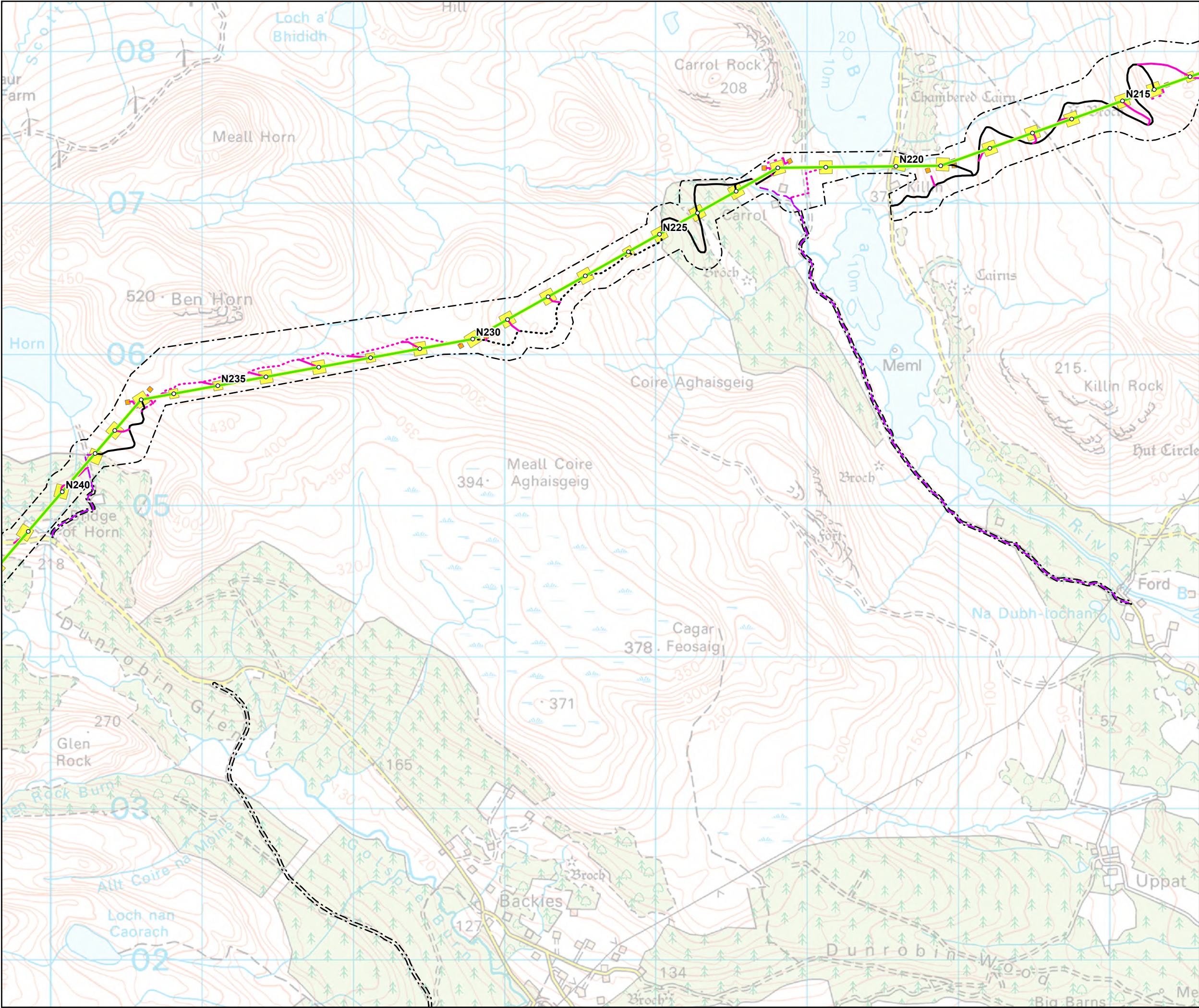
- - - Limit of Deviation (LoD)

0 0.3 0.5 0.8 1
Kilometres

N

SCALE: See Scale Bar	VERSION: A01
SIZE: A3	DRAWN: CI
PROJECT: 0652629	CHECKED: BMG
DATE: 11/08/2025	APPROVED: KG

Figure 3.1 - 13
Spittal - Loch Buidhe - Beauly 400 kV OHL
Connection
Project Description



Development for which Section 37 consent is sought

- Tower Location
- Alignment Section B

Ancillary Development for which deemed planning permission is sought

- Temporary Access Track - Cut/Fill
- Temporary Access Track - Floating
- Permanent Access Track - Floating
- Permanent Access Track - Cut/Fill
- Existing Access Tracks - Upgrade Required
- Equipotential Zone (EPZ) (Pulling Position)
- Temporary Tower Compound Area - SOUTH

Limit of Deviation

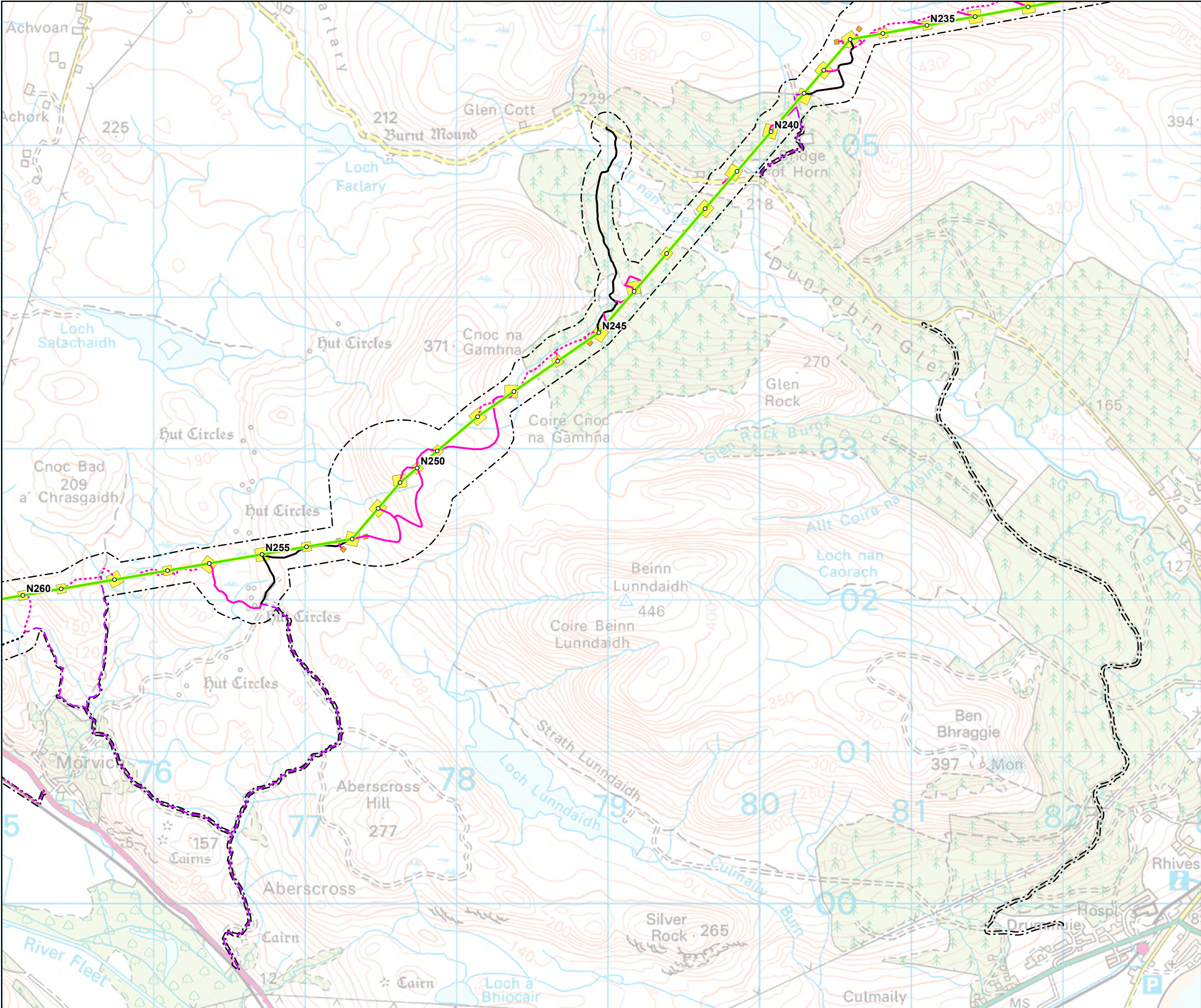
- Limit of Deviation (LoD)

0 0.3 0.5 0.8 1
Kilometres

SCALE: See Scale Bar
SIZE: A3
PROJECT: 0652629
DATE: 11/08/2025

VERSION: A01
DRAWN: CI
CHECKED: BMG
APPROVED: KG

**Figure 3.1 - 14
Spittal - Loch Buidhe - Beauly 400 kV OHL
Connection
Project Description**



Development for which Section 37 consent is sought

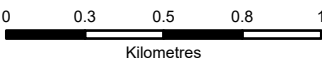
- Tower Location
- Alignment Section B

Ancillary Development for which deemed planning permission is sought

- Temporary Access Track - Cut/Fill
- Temporary Access Track - Floating
- Permanent Access Track - Floating
- Permanent Access Track - Cut/Fill
- Existing Access Tracks - Upgrade Required
- Equipotential Zone (EPZ) (Pulling Position)
- Temporary Tower Compound Area - SOUTH

Limit of Deviation

- - - Limit of Deviation (LoD)



SCALE: See Scale Bar
SIZE: A3
PROJECT: 0652629
DATE: 11/08/2025

VERSION: A01
DRAWN: CI
CHECKED: BMG
APPROVED: KG

Figure 3.1 - 15
Spittal - Loch Buidhe - Beauly 400 kV OHL
Connection
Project Description

