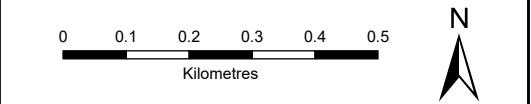


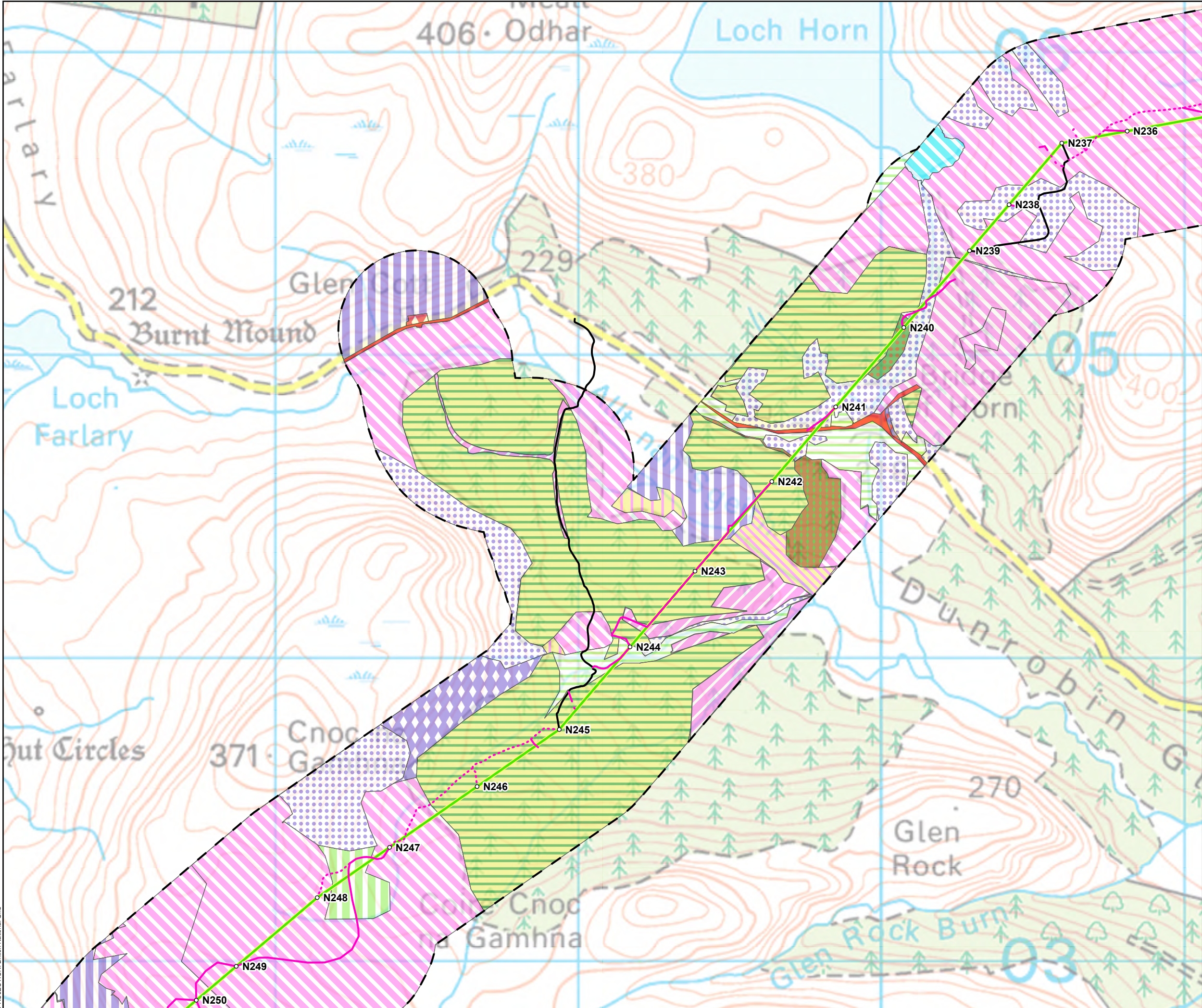
- Tower Location
- Alignment Section B
- - - Temporary Access Track - Trackway Panel
- ... Temporary Access Track - Floating
- Temporary Access Track - Cut/Fill
- Permanent Access Track - Cut/Fill
- ... Permanent Access Track - Floating
- Survey Area
- f1a - blanket bog
- g1b - upland acid grassland
- g1c - bracken
- h1b - upland heathland
- h1b5 - dry heaths, upland (H4030)
- h1b6 - wet heathland with cross-leaved heath, upland (H4010)
- h3e - gorse scrub
- r1a eutrophic standing water
- u1e - built linear features
- w1g - other woodland, broadleaved
- w2c - other coniferous woodland



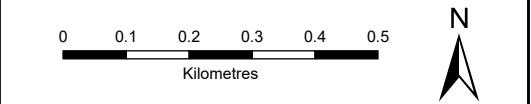
SCALE: See Scale Bar	VERSION: A02
SIZE: A3	DRAWN: CI
PROJECT: 0720281	CHECKED: CG
DATE: 08/08/2025	APPROVED: KG

Figure 8.2 - 27
Spittal - Loch Buidhe - Beauly 400 kV OHL
Connection
UK Habitat





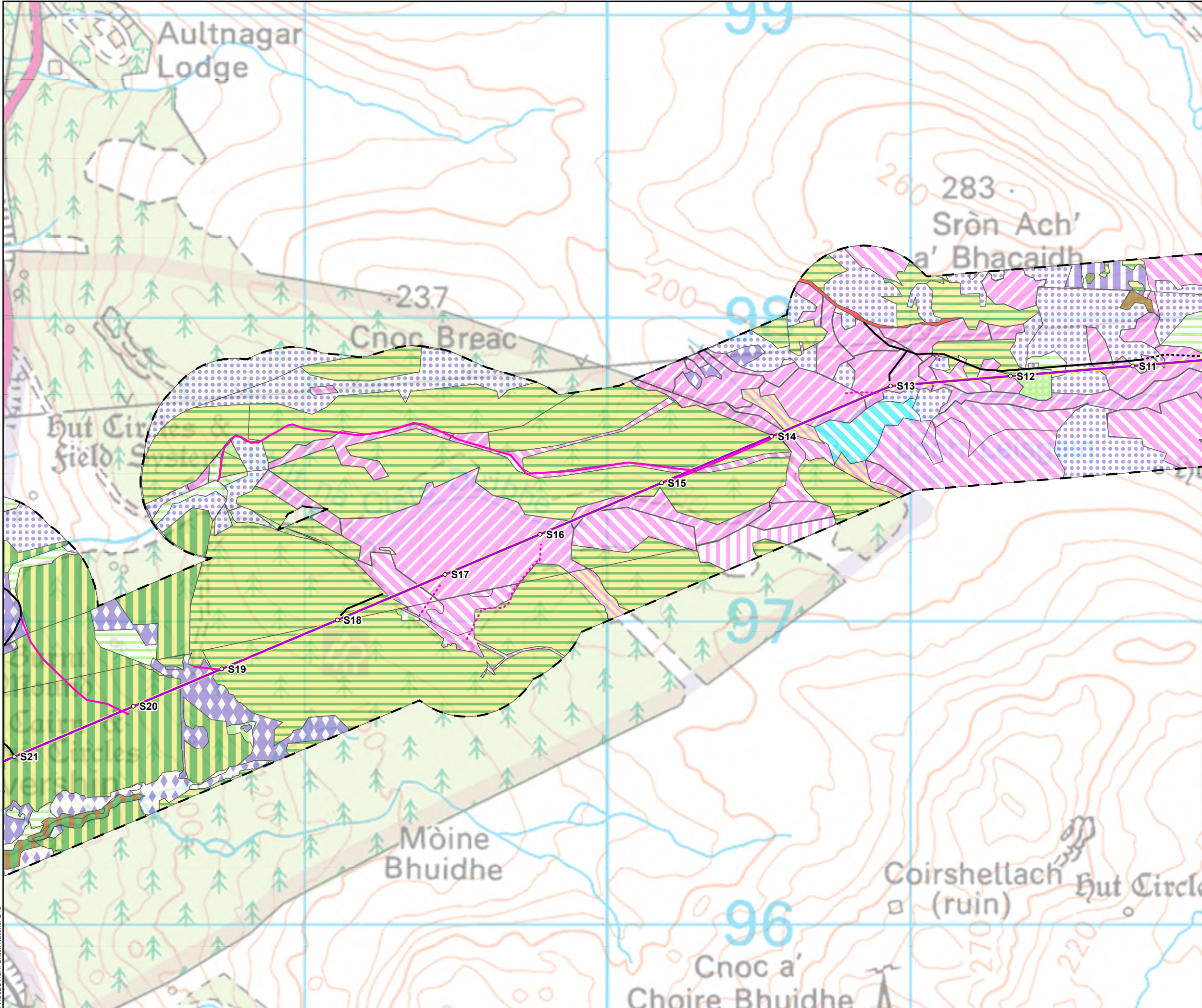
- Tower Location
- Alignment Section B
- - - Temporary Access Track - Trackway Panel
- ... Temporary Access Track - Floating
- - - Temporary Access Track - Cut/Fill
- Permanent Access Track - Cut/Fill
- ... Permanent Access Track - Floating
- Survey Area
- f1a - blanket bog
- f1a5 - Blanket bog (H7130)
- f1a6 - Degraded blanket bog
- f2b - Purple moor-grass and rush pastures
- f2c - Upland flushes, fens and swamps
- g1b - upland acid grassland
- g1c - bracken
- h1b - upland heathland
- h1b5 - dry heaths, upland (H4030)
- h1b6 - wet heathland with cross-leaved heath, upland (H4010)
- h3e - gorse scrub
- r1a - eutrophic standing water
- u1b6 - other developed land
- u1e - built linear features
- w1g - other woodland, broadleaved
- w1h5 - other woodland, mixed, mainly broadleaved
- w2c - other coniferous woodland



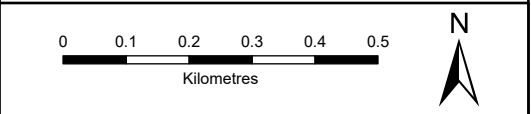
SCALE: See Scale Bar	VERSION: A02
SIZE: A3	DRAWN: CI
PROJECT: 0720281	CHECKED: CG
DATE: 08/08/2025	APPROVED: KG

Figure 8.2 - 28
Spittal - Loch Buidhe - Beaully 400 kV OHL
Connection
UK Habitat





- Tower Location
- Alignment Section C
- - - Temporary Access Track - Trackway Panel
- ... Temporary Access Track - Floating
- Temporary Access Track - Cut/Fill
- Permanent Access Track - Cut/Fill
- ... Permanent Access Track - Floating
- Survey Area
- f1a - blanket bog
- f1a5 - Blanket bog (H7130)
- f1a6 - Degraded blanket bog
- f2b - Purple moor-grass and rush pastures
- f2c - Upland flushes, fens and swamps
- g1b - upland acid grassland
- g1c - bracken
- g3c8 - Holcus-Juncus neutral grassland
- h1a7 - wet heathland with cross-leaved heath, lowland (H4010)
- h1b - upland heathland
- h1b5 - dry heaths, upland (H4030)
- h1b6 - wet heathland with cross-leaved heath, upland (H4010)
- r1a eutrophic standing water
- u1e - built linear features
- w1e - upland birchwoods
- w1g - other woodland, broadleaved
- w1h5 - other woodland, mixed, mainly broadleaved
- w2b - other scots pine woodland
- w2c - other coniferous woodland



SCALE: See Scale Bar	VERSION: A02
SIZE: A3	DRAWN: CI
PROJECT: 0720281	CHECKED: CG
DATE: 08/08/2025	APPROVED: KG

Figure 8.2 - 35
Spittal - Loch Buidhe - Beaulieu 400 kV OHL
Connection
UK Habitat





