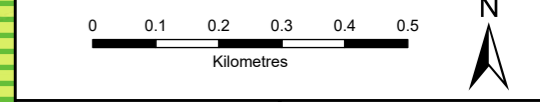


- Tower Location
- Alignment Section E
- Equipotential Zone (EPZ) (Pulling Position)
- Temporary Tower Compound Area
- - - Temporary Access Track - Trackway Panel
- Temporary Access Track - Cut/Fill
- · · · Temporary Access Track - Floating
- Permanent Access Track - Cut/Fill
- · · · Permanent Access Track - Floating
- Survey Area

- Ancient Woodland Inventory (AWI)**
- Ancient woodlands of semi-natural origin (1a)
 - Long-Established woodlands of plantation origin (2b)
- UK Habitat Classification:**
- f1a - blanket bog
 - f2b - Purple moor-grass and rush pastures
 - g1b - upland acid grassland
 - g1c - bracken
 - g3c - other neutral grassland
 - g3c8 - Holcus-Juncus neutral grassland
 - g4 - modified grassland
 - h1b - upland heathland
 - h1b5 - dry heaths, upland (H4030)
 - h1b6 - wet heathland with cross-leaved heath, upland (H4010)
 - h3e - gorse scrub
 - h3h - mixed scrub
 - r2 - rivers and lakes
 - s1a - inland rock and scree habitats
 - u1b - developed land, sealed surface
 - u1b6 - other developed land
 - u1c - artificial unvegetated unsealed surface
 - u1e - built linear features
 - w1e - upland birchwoods
 - w1g - other woodland, broadleaved
 - w1h - other woodland, mixed
 - w1h5 - other woodland, mixed, mainly broadleaved
 - w2a5 - Caledonian forest (H91C0)
 - w2b - other scots pine woodland
 - w2c - other coniferous woodland
 - f2c - Upland flushes, fens and swamps
 - g1c - Bracken
 - h2a - Native hedgetow
 - r2 - Rivers and streams
 - r2b - Other rivers and streams
 - u1e - Built linear features
 - w1g - Other broadleaved woodland
 - w1h5 - Other woodland, mixed, mainly broadleaved

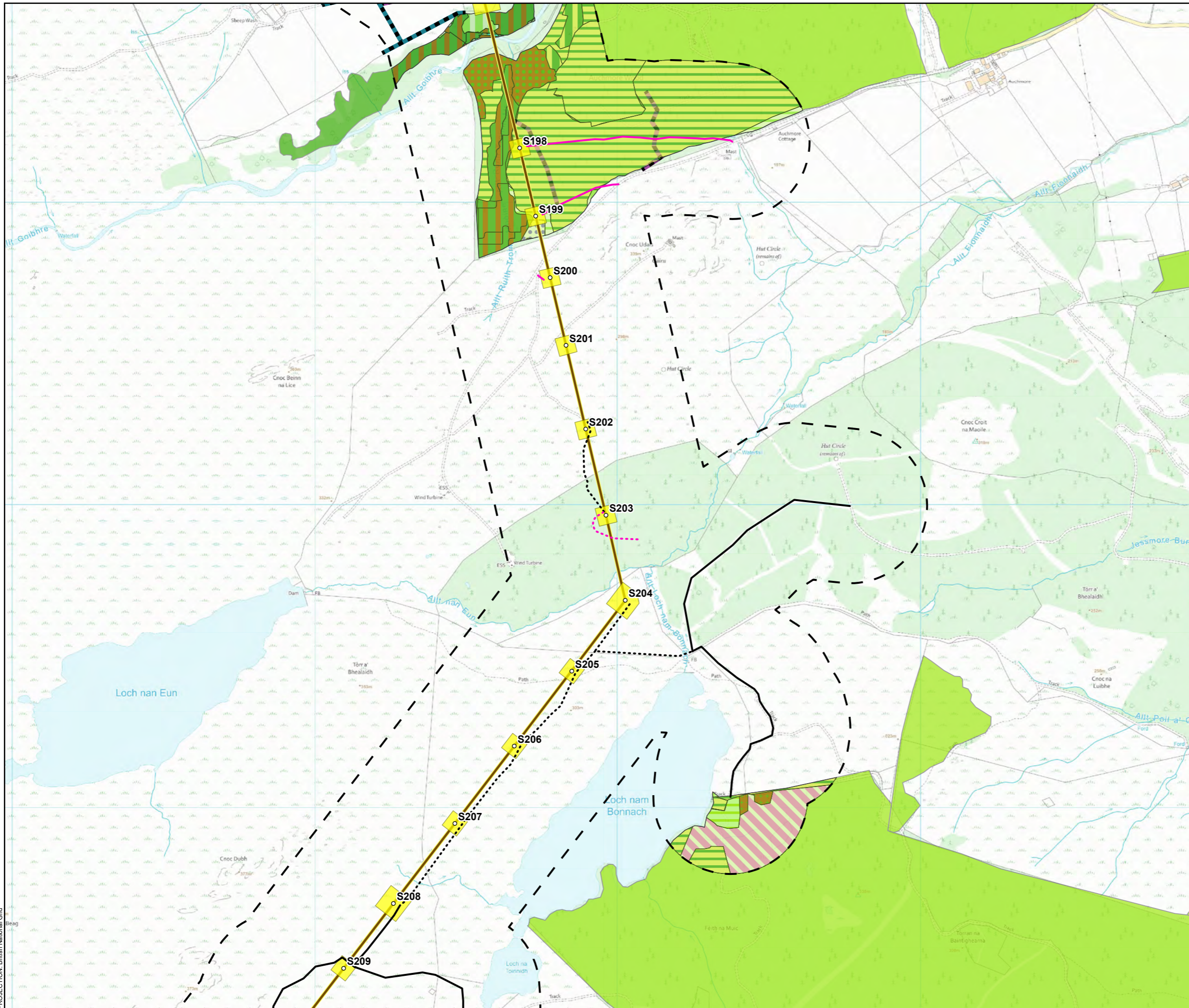


SCALE: See Scale Bar	VERSION: A02
SIZE: A3	DRAWN: CI
PROJECT: 0720281	CHECKED: CG
DATE: 08/08/2025	APPROVED: KG

Figure 8.3 - 55
Spittal - Loch Buidhe - Beauly 400 kV OHL Connection
UK Habitat within Designated Sites

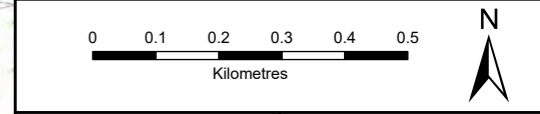
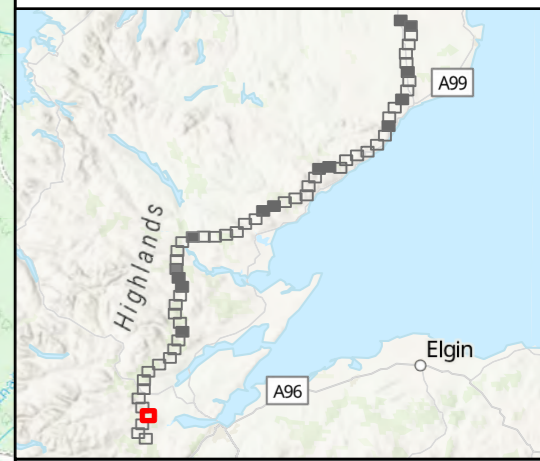


PROJECTION: British National Grid



- Tower Location
- Alignment Section E
- Equipotential Zone (EPZ) (Pulling Position)
- Temporary Tower Compound Area
- - - Temporary Access Track - Trackway Panel
- Temporary Access Track - Cut/Fill
- ⋯ Temporary Access Track - Floating
- Permanent Access Track - Cut/Fill
- ⋯ Permanent Access Track - Floating
- ⌈ Survey Area

- Ancient Woodland Inventory (AWI)**
- Ancient woodlands of semi-natural origin (1a)
 - Long-Established woodlands of plantation origin (2b)
- UK Habitat Classification:**
- f1a - blanket bog
 - g1b - upland acid grassland
 - g1c - bracken
 - g3c - other neutral grassland
 - g3c8 - Holcus-Juncus neutral grassland
 - g4 - modified grassland
 - h1b5 - dry heaths, upland (H4030)
 - h3e - gorse scrub
 - r2 - rivers and lakes
 - s1a - inland rock and scree habitats
 - w1e - upland birchwoods
 - w1g - other woodland, broadleaved
 - w1h - other woodland, mixed
 - w1h6 - other woodland, mixed, mainly conifer
 - w2b - other scots pine woodland
 - w2c - other coniferous woodland
 - r2b - Other rivers and streams
 - u1e - Built linear features

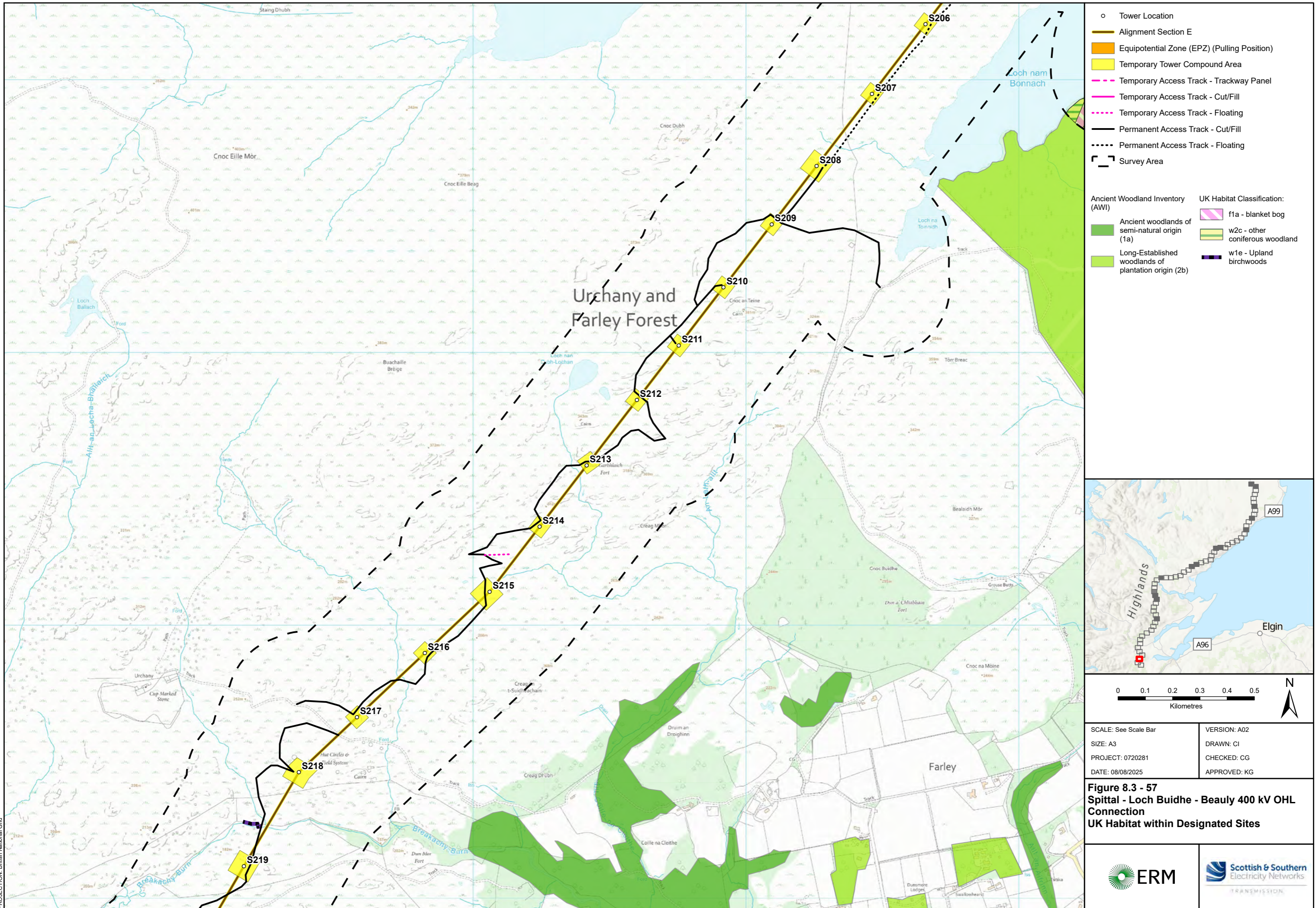


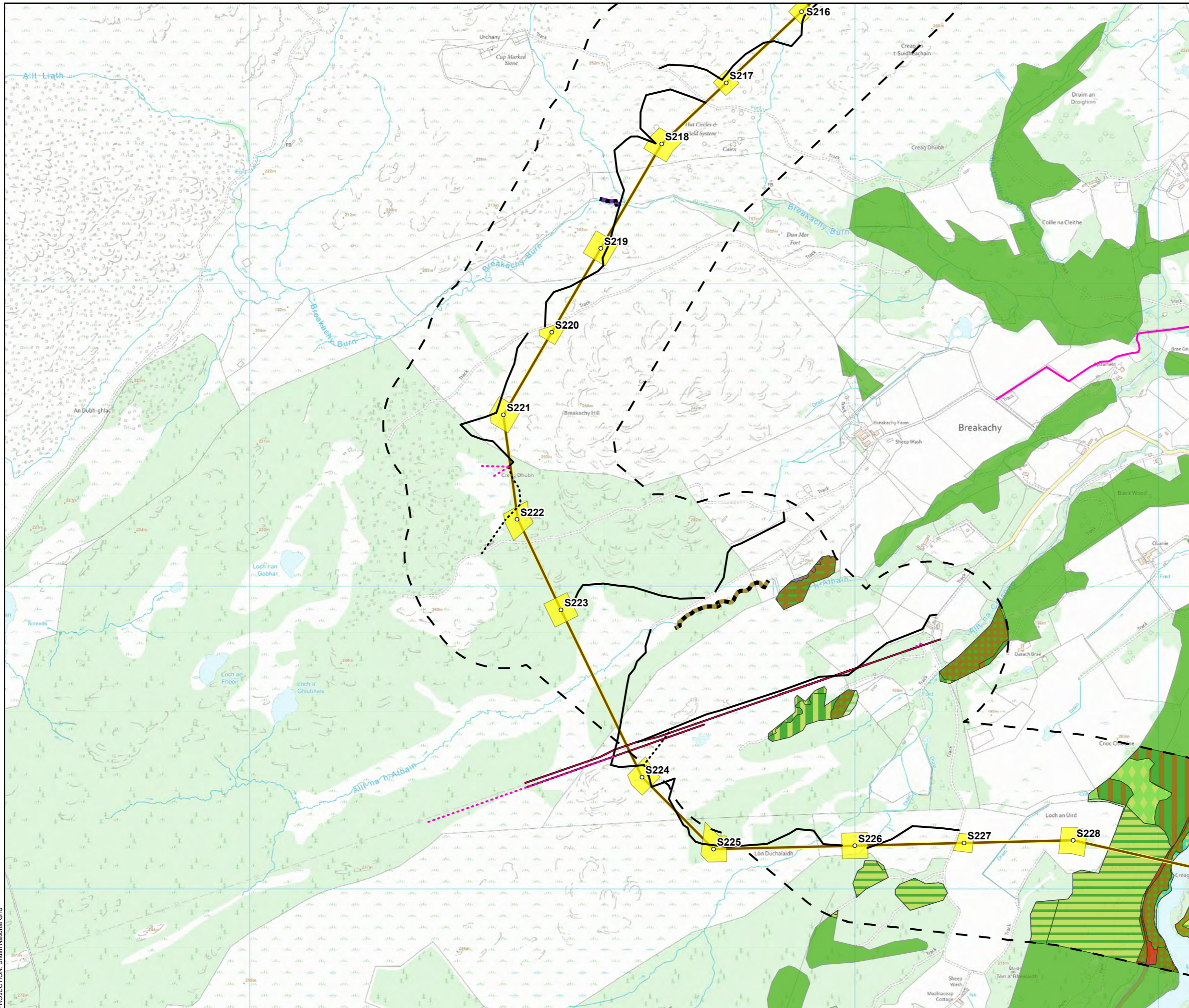
SCALE: See Scale Bar	VERSION: A02
SIZE: A3	DRAWN: CI
PROJECT: 0720281	CHECKED: CG
DATE: 08/08/2025	APPROVED: KG

Figure 8.3 - 56
Spittal - Loch Buidhe - Beauly 400 kV OHL Connection
UK Habitat within Designated Sites



PROJECTION: British National Grid





○ Tower Location

— Alignment Section E

— Special Arrangement

— Equipotential Zone (EPZ) (Pulling Position)

— Temporary Tower Compound Area

— Temporary Access Track - Trackway Panel

— Temporary Access Track - Cut/Fill

— Temporary Access Track - Floating

— Permanent Access Track - Cut/Fill

— Permanent Access Track - Floating

— Survey Area

Ancient Woodland Inventory (AWI)

— Ancient woodlands of semi-natural origin (1a)

— Long-Established woodlands of plantation origin (2b)

UK Habitat Classification:

— g1b6 - other upland acid grassland

— g1c - bracken

— g3c - other neutral grassland

— g3c8 - Holcus-Juncus neutral grassland

— h1b6 - wet heathland with cross-leaved heath, upland (H4010)

— h3e - gorse scrub

— r2 - rivers and lakes

— u1e - built linear features

— w1e - upland birchwoods

— w1f7 - other lowland mixed deciduous woodland

— w1h - other woodland, mixed

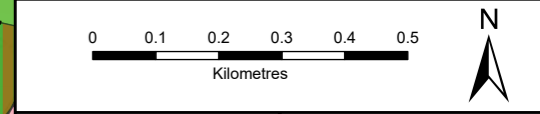
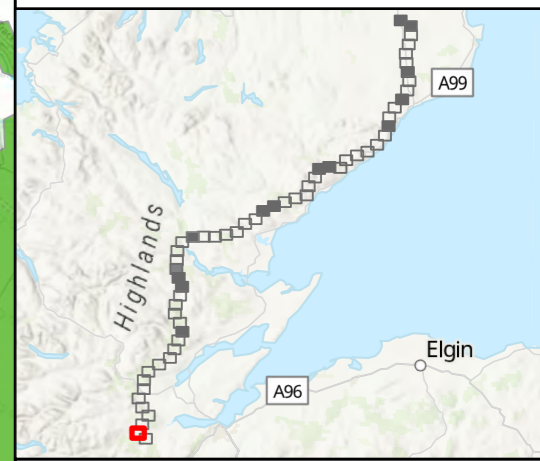
— w2a5 - Caledonian forest (H91C0)

— w2b - other scots pine woodland

— w2c - other coniferous woodland

— w1d - Wet woodland

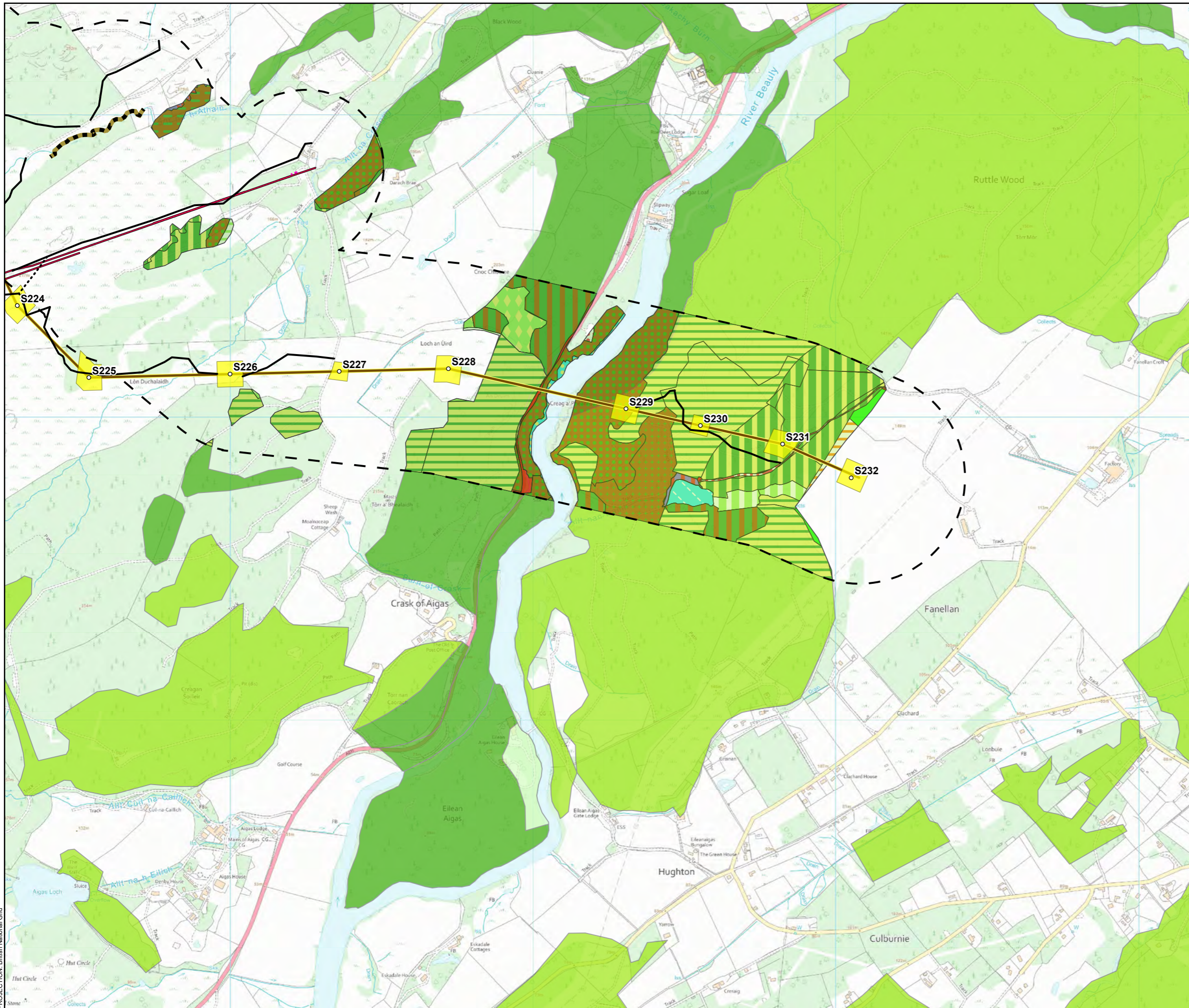
— w1e - Upland birchwoods



SCALE: See Scale Bar	VERSION: A02
SIZE: A3	DRAWN: CI
PROJECT: 0720281	CHECKED: CG
DATE: 08/08/2025	APPROVED: KG


Figure 8.3 - 58
Spittal - Loch Buidhe - Beauly 400 kV OHL Connection
UK Habitat within Designated Sites

PROJECTION: British National Grid



- Tower Location
- Alignment Section E
- Special Arrangement
- Equipotential Zone (EPZ) (Pulling Position)
- Temporary Tower Compound Area
- - - Temporary Access Track - Trackway Panel
- Temporary Access Track - Cut/Fill
- ⋯ Temporary Access Track - Floating
- Permanent Access Track - Cut/Fill
- ⋯ Permanent Access Track - Floating
- ⌈ Survey Area

- Ancient Woodland Inventory (AWI)**
- Ancient woodlands of semi-natural origin (1a)
 - Long-Established woodlands of plantation origin (2b)
 - Other woodlands on Roy map (3)
- UK Habitat Classification:**
- c1c - cereal crops
 - f2b - Purple moor-grass and rush pastures
 - g1b - upland acid grassland
 - g1b6 - other upland acid grassland
 - g1c - bracken
 - g3c - other neutral grassland
 - g3c8 - Holcus-Juncus neutral grassland
 - g4 - modified grassland
 - h1b6 - wet heathland with cross-leaved heath, upland (H4010)
 - h3e - gorse scrub
 - h3h - mixed scrub
 - r1b - mesotrophic lakes
 - r2 - rivers and lakes
 - u1b5 - buildings
 - u1c - artificial unvegetated unsealed surface
 - u1e - built linear features
 - w1e - upland birchwoods
 - w1f7 - other lowland mixed deciduous woodland
 - w1h - other woodland, mixed
 - w1h5 - other woodland, mixed, mainly broadleaved
 - w1h6 - other woodland, mixed, mainly conifer
 - w2a5 - Caledonian forest (H91C0)
 - w2b - other scots pine woodland
 - w2c - other coniferous woodland
 - w1d - Wet woodland



SCALE: See Scale Bar	VERSION: A02
SIZE: A3	DRAWN: CI
PROJECT: 0720281	CHECKED: CG
DATE: 08/08/2025	APPROVED: KG

Figure 8.3 - 59
Spittal - Loch Buidhe - Beauly 400 kV OHL Connection
UK Habitat within Designated Sites



PROJECTION: British National Grid