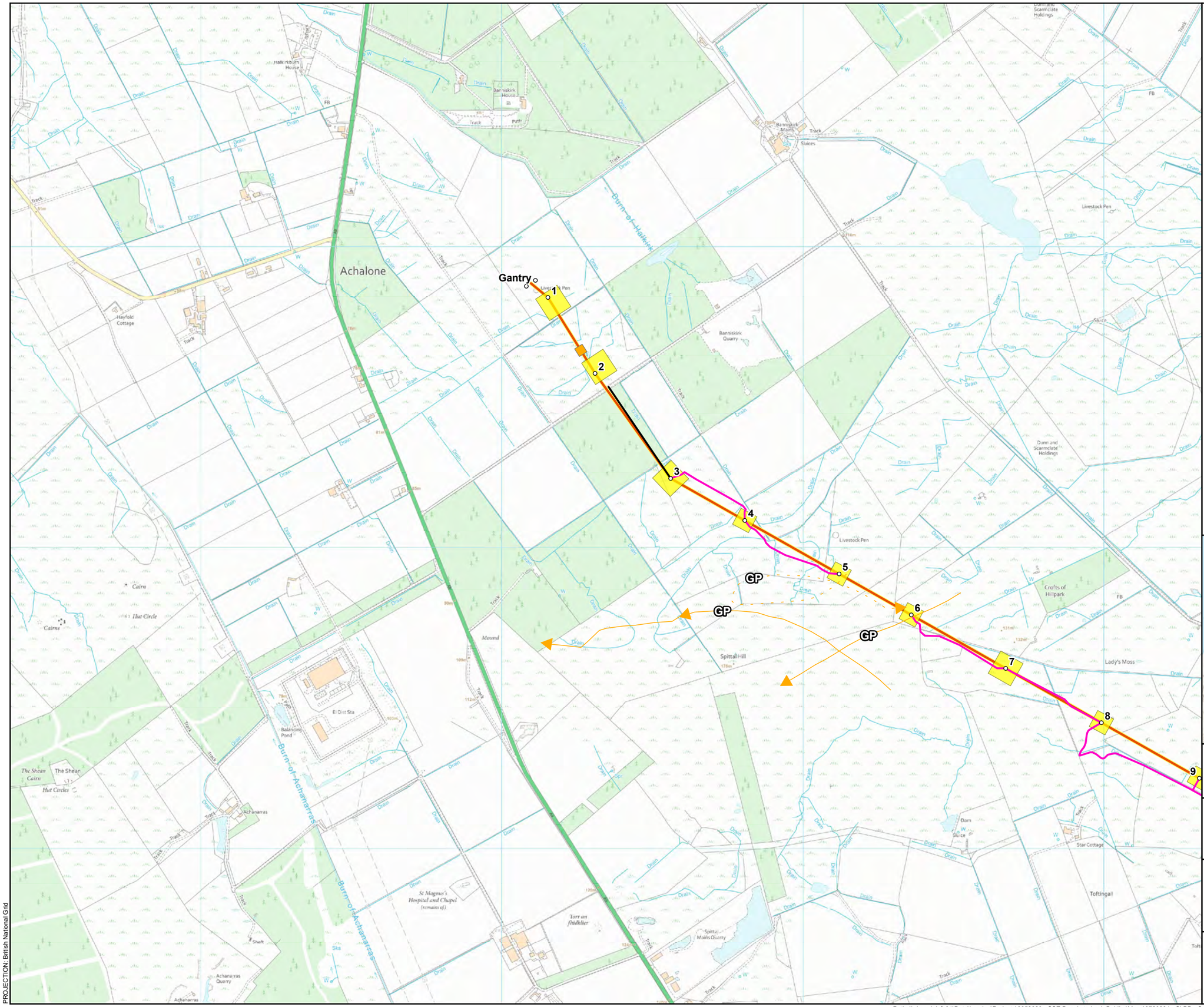

Tower Location
Temporary Access Track - Cut/Fill
Permanent Access Track - Cut/Fill
Temporary Tower Compound Area
Equipotential Zones (EPZ) (Pulling Position)

Alignment Section
Alignment Section A

Wader Flightlines

Species
CU: Curlew
DN: Dunlin
GK: Greenshank
GP: Golden Plover
L.: Lapwing
LP: Little Ring Plover
OC: Oystercatcher
RK: Redshank
RP: Ringed Plover
SN: Snipe
WM: Whimbrel

Height Band
Height Band A: 0 m -5 m
Height Band B: 5 m - 70 m
Height Band C: 70 m +

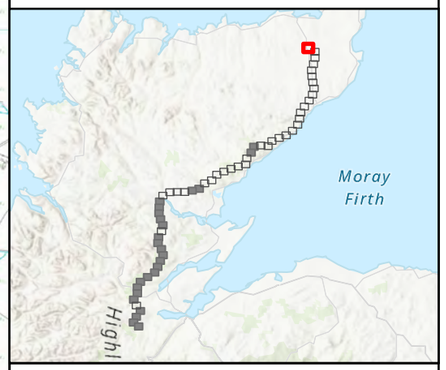

0 100 200 300 400 500
Metres

N

SCALE: See Scale Bar	VERSION: A02
SIZE: A3	DRAWN: MW
PROJECT: 0720281	CHECKED: PW
DATE: 11/08/2025	APPROVED: KG

Figure 9.3d - 1
Spittal - Loch Buidhe - Beauly 400 kV OHL Connection
Wader Flightlines

ERM

Scottish & Southern Electricity Networks
TRANSMISSION

PROJECTION: British National Grid

© Landmark Information Group Limited and/or its Data Suppliers (All rights reserved 2010). Sources: Esri, TomTom, Garmin, FAO, NOAA, USGS, © OpenStreetMap contributors, and the GIS User Community, Esri, USGS

Path: \\uksprdgisfs01\Data\London\Projects\0652629 - SSE Beauly to Loch Buidhe\Maps\0720281 - SLBB - Ornithology.aprx / 0720281 - SLBB - EIA - Ornithology - 9.3d Flightlines Waders - A01 (10k)

Tower Location
Temporary Access Track - Cut/Fill
Temporary Access Track - EPZ
Permanent Access Track - Floating
Permanent Access Track - Floating
Temporary Tower Compound Area
Equipotential Zones (EPZ) (Pulling Position)
Alignment Section
Alignment Section A
Wader Flightlines
Species
CU: Curlew
DN: Dunlin
GK: Greenshank
GP: Golden Plover
L.: Lapwing
LP: Little Ring Plover
OC: Oystercatcher
RK: Redshank
RP: Ringed Plover
SN: Snipe
WM: Whimbrel
Height Band
Height Band A: 0 m -5 m
Height Band B: 5 m - 70 m
Height Band C: 70 m +

Moray Firth

0 100 200 300 400 500
Metres

N

SCALE: See Scale Bar	VERSION: A02
SIZE: A3	DRAWN: MW
PROJECT: 0720281	CHECKED: PW
DATE: 11/08/2025	APPROVED: KG

Figure 9.3d - 2
Spittal - Loch Buidhe - Beauly 400 kV OHL Connection
Wader Flightlines

ERM

Scottish & Southern Electricity Networks
TRANSMISSION

PROJECTION: British National Grid

© Landmark Information Group Limited and/or its Data Suppliers (All rights reserved 2010). Sources: Esri, TomTom, Garmin, FAO, NOAA, USGS, © OpenStreetMap contributors, and the GIS User Community, Esri, USGS

Path: \\uksprdgisfs01\Data\London\Projects\0652629 - SSE Beauly to Loch Buidhe\Maps\0720281 - SLBB - Ornithology.aprx / 0720281 - SLBB - EIA - Ornithology - 9.3d Flightlines Waders - A01 (10k)

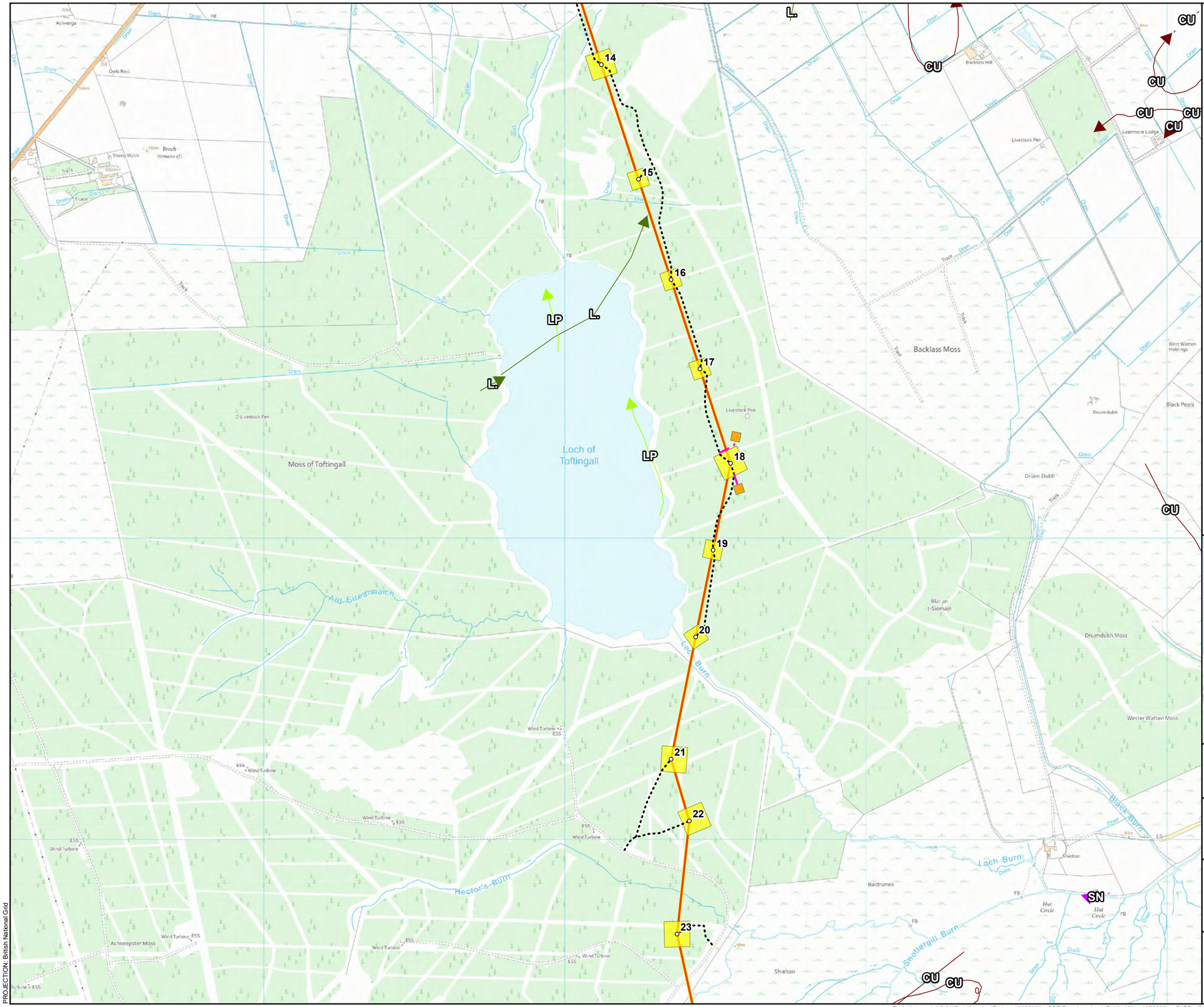

Tower Location
Temporary Access Track - EPZ
Permanent Access Track - Floating
Permanent Access Track - Floating
Temporary Tower Compound Area
Equipotential Zones (EPZ) (Pulling Position)

Alignment Section
Alignment Section A

Wader Flightlines

Species
- CU: Curlew
- DN: Dunlin
- GK: Greenshank
- GP: Golden Plover
- L.: Lapwing
- LP: Little Ring Plover
- OC: Oystercatcher
- RK: Redshank
- RP: Ringed Plover
- SN: Snipe
- WM: Whimbrel

Height Band
- Height Band A: 0 m -5 m
- Height Band B: 5 m - 70 m
- Height Band C: 70 m +

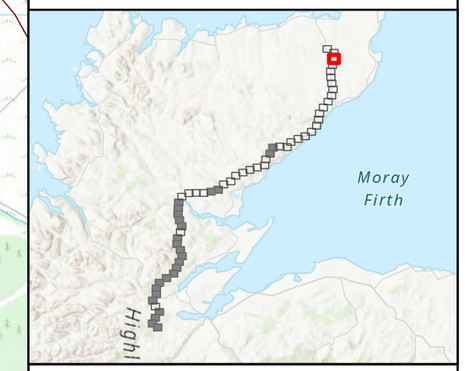

0 100 200 300 400 500
Metres

N

SCALE: See Scale Bar	VERSION: A02
SIZE: A3	DRAWN: MW
PROJECT: 0720281	CHECKED: PW
DATE: 11/08/2025	APPROVED: KG

Figure 9.3d - 3
Spittal - Loch Buidhe - Beauly 400 kV OHL Connection
Wader Flightlines

ERM

Scottish & Southern Electricity Networks
TRANSMISSION

PROJECTION: British National Grid

© Landmark Information Group Limited and/or its Data Suppliers (All rights reserved 2010). Sources: Esri, TomTom, Garmin, FAO, NOAA, USGS, © OpenStreetMap contributors, and the GIS User Community, Esri, USGS

Path: \\uksprdgisfs01\Data\London\Projects\0652629 - SSE Beauly to Loch Buidhe\Maps\0720281 - SLBB - Ornithology.aprx / 0720281 - SLBB - EIA - Ornithology - 9.3d Flightlines Waders - A01 (10k)

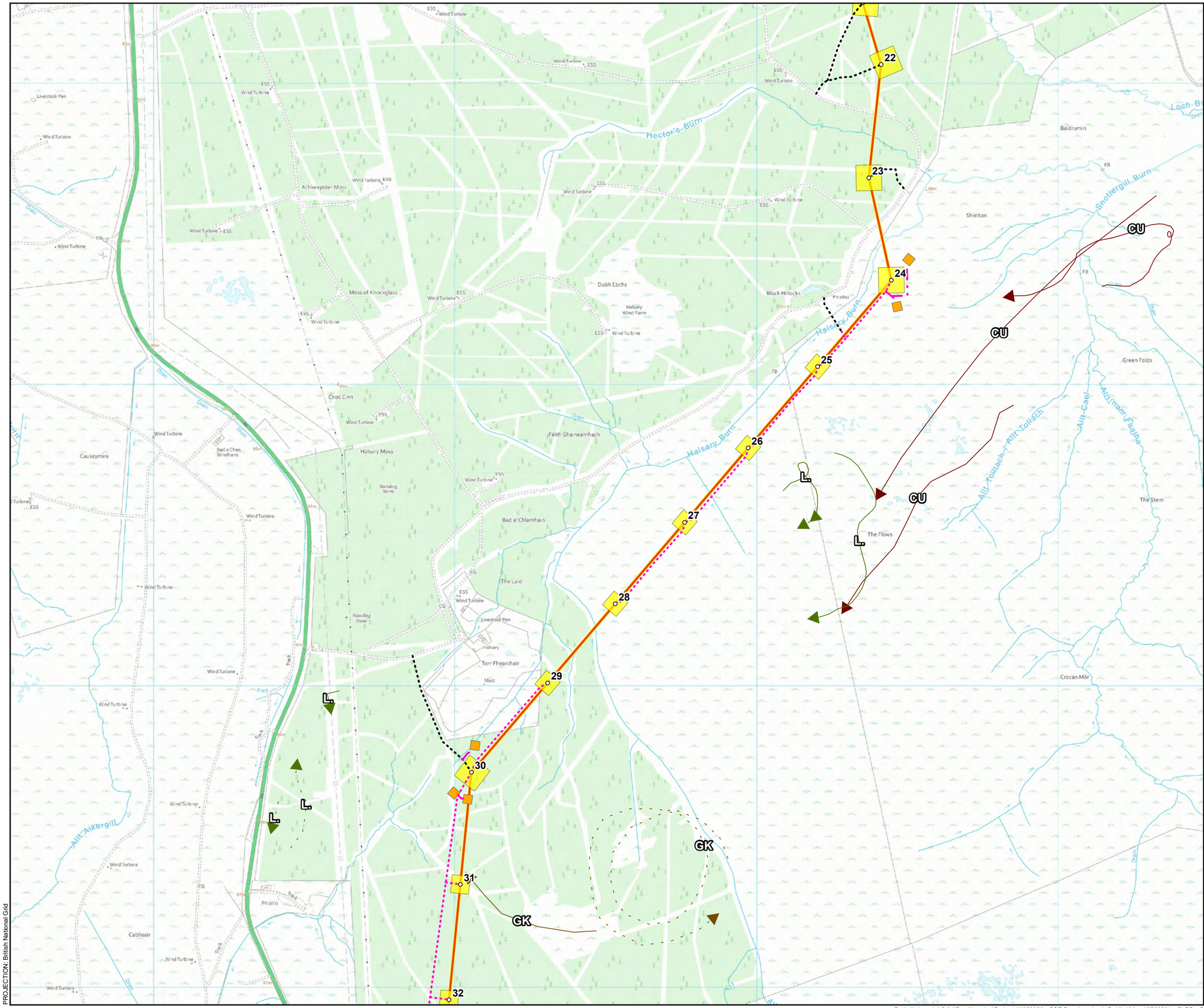

- Tower Location
- Temporary Access Track - Floating
- Temporary Access Track - EPZ
- Permanent Access Track - Floating
- Permanent Access Track - Floating
- Temporary Tower Compound Area
- Equipotential Zones (EPZ) (Pulling Position)

Alignment Section

- Alignment Section A

Wader Flightlines

Species

- CU: Curlew
- DN: Dunlin
- GK: Greenshank
- GP: Golden Plover
- L.: Lapwing
- LP: Little Ring Plover
- OC: Oystercatcher
- RK: Redshank
- RP: Ringed Plover
- SN: Snipe
- WM: Whimbrel

Height Band

- Height Band A: 0 m -5 m
- Height Band B: 5 m - 70 m
- Height Band C: 70 m +

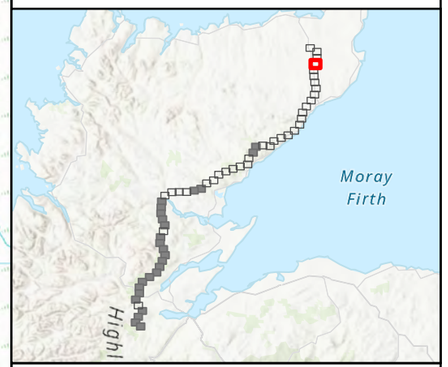

0 100 200 300 400 500
Metres

N

SCALE: See Scale Bar	VERSION: A02
SIZE: A3	DRAWN: MW
PROJECT: 0720281	CHECKED: PW
DATE: 11/08/2025	APPROVED: KG

Figure 9.3d - 4
Spittal - Loch Buidhe - Beauly 400 kV OHL Connection
Wader Flightlines

ERM

Scottish & Southern Electricity Networks
TRANSMISSION

PROJECTION: British National Grid

© Landmark Information Group Limited and/or its Data Suppliers (All rights reserved 2010). Sources: Esri, TomTom, Garmin, FAO, NOAA, USGS, © OpenStreetMap contributors, and the GIS User Community, Esri, USGS

Path: \\uksprdgisfs01\Data\London\Projects\0652629 - SSE Beauly to Loch Buidhe\Maps\0720281 - SLBB - Ornithology.aprx / 0720281 - SLBB - EIA - Ornithology - 9.3d Flightlines Waders - A01 (10k)

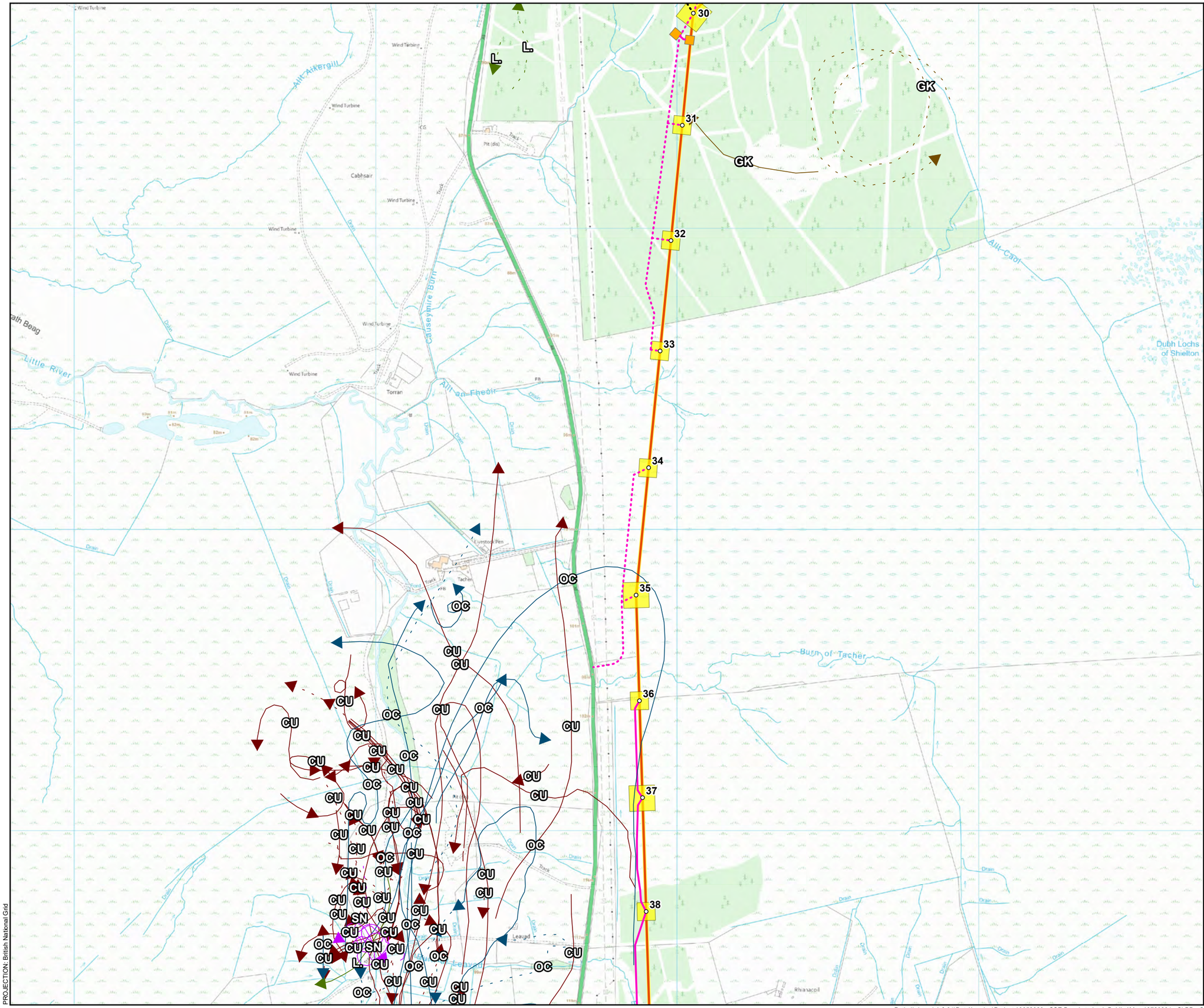

- Tower Location
- Temporary Access Track - Cut/Fill
- Temporary Access Track - Floating
- Temporary Access Track - EPZ
- Permanent Access Track - Floating
- Permanent Access Track - Floating
- Temporary Tower Compound Area
- Equipotential Zones (EPZ) (Pulling Position)

Alignment Section
- Alignment Section A

Wader Flightlines

Species
- CU: Curlew
- DN: Dunlin
- GK: Greenshank
- GP: Golden Plover
- L.: Lapwing
- LP: Little Ring Plover
- OC: Oystercatcher
- RK: Redshank
- RP: Ringed Plover
- SN: Snipe
- WM: Whimbrel

Height Band
- Height Band A: 0 m -5 m
- Height Band B: 5 m - 70 m
- Height Band C: 70 m +

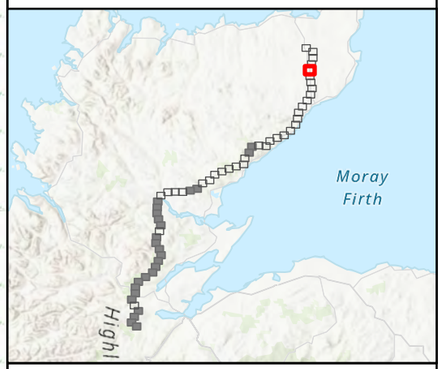

0 100 200 300 400 500
Metres

N

SCALE: See Scale Bar	VERSION: A02
SIZE: A3	DRAWN: MW
PROJECT: 0720281	CHECKED: PW
DATE: 11/08/2025	APPROVED: KG

Figure 9.3d - 5
Spittal - Loch Buidhe - Beauly 400 kV OHL Connection
Wader Flightlines

ERM

Scottish & Southern Electricity Networks
TRANSMISSION

PROJECTION: British National Grid

© Landmark Information Group Limited and/or its Data Suppliers (All rights reserved 2010). Sources: Esri, TomTom, Garmin, FAO, NOAA, USGS, © OpenStreetMap contributors, and the GIS User Community, Esri, USGS

Path: \\uksprdgisfs01\Data\London\Projects\0652629 - SSE Beauly to Loch Buidhe\Maps\0720281 - SLBB - Ornithology.aprx / 0720281 - SLBB - EIA - Ornithology - 9.3d Flightlines Waders - A01 (10k)

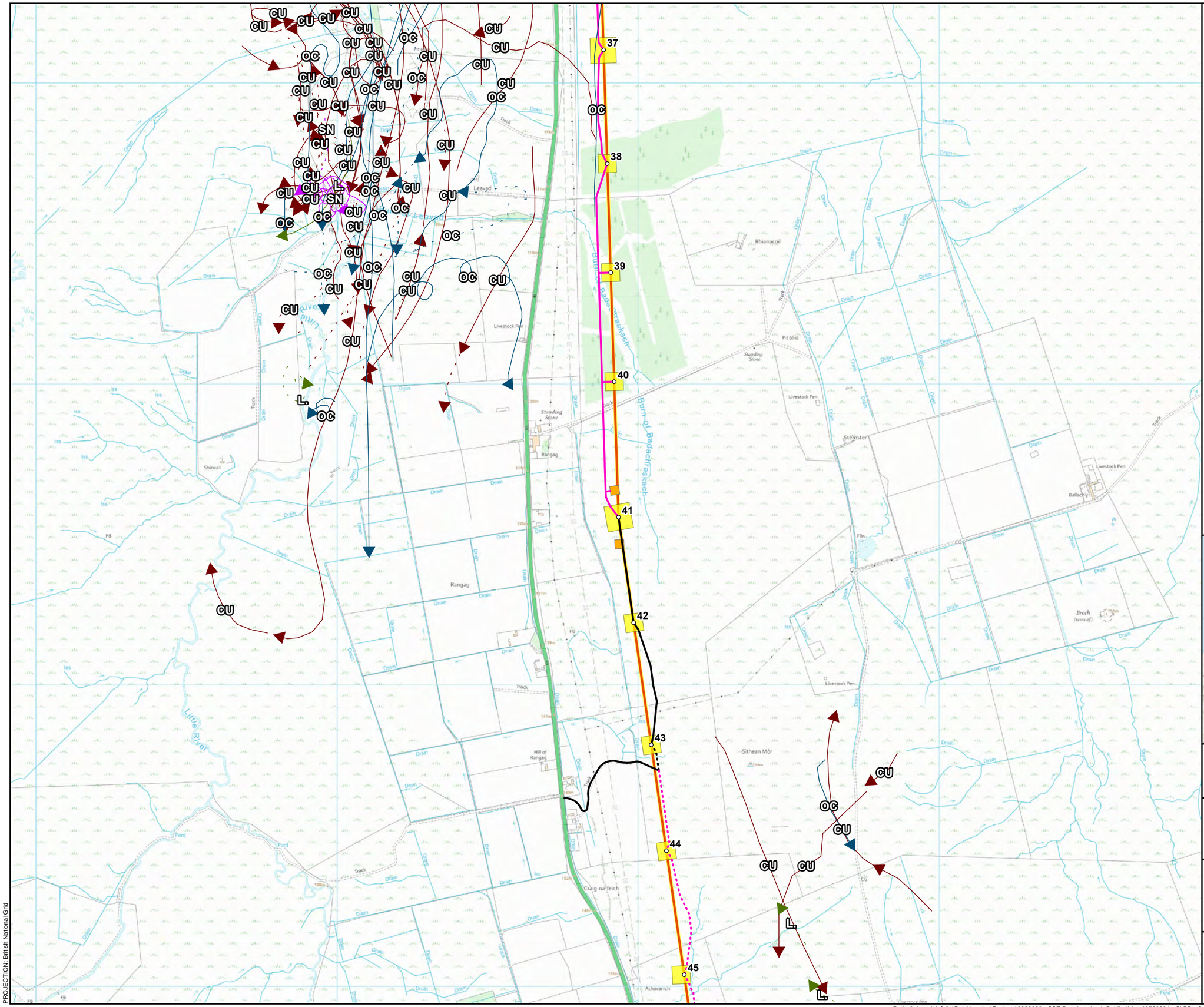

Tower Location
Temporary Access Track - Cut/Fill
Temporary Access Track - Floating
Temporary Access Track - EPZ
Permanent Access Track - Cut/Fill
Permanent Access Track - Floating
Permanent Access Track - Floating
Temporary Tower Compound Area
Equipotential Zones (EPZ) (Pulling Position)

Alignment Section
Alignment Section A

Wader Flightlines

Species
- CU: Curlew
- DN: Dunlin
- GK: Greenshank
- GP: Golden Plover
- L.: Lapwing
- LP: Little Ring Plover
- OC: Oystercatcher
- RK: Redshank
- RP: Ringed Plover
- SN: Snipe
- WM: Whimbrel

Height Band
- Height Band A: 0 m -5 m
- Height Band B: 5 m - 70 m
- Height Band C: 70 m +

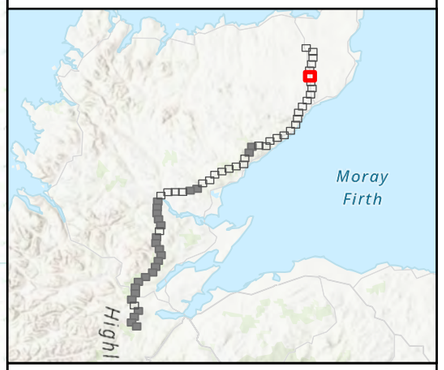

0 100 200 300 400 500
Metres

N

SCALE: See Scale Bar	VERSION: A02
SIZE: A3	DRAWN: MW
PROJECT: 0720281	CHECKED: PW
DATE: 11/08/2025	APPROVED: KG

Figure 9.3d - 6
Spittal - Loch Buidhe - Beauly 400 kV OHL Connection
Wader Flightlines

ERM

Scottish & Southern Electricity Networks
TRANSMISSION

PROJECTION: British National Grid

© Landmark Information Group Limited and/or its Data Suppliers (All rights reserved 2010). Sources: Esri, TomTom, Garmin, FAO, NOAA, USGS, © OpenStreetMap contributors, and the GIS User Community, Esri, USGS

Path: \\uksprdgisfs01\Data\London\Projects\0652629 - SSE Beauly to Loch Buidhe\Maps\0720281 - SLBB - Ornithology.aprx / 0720281 - SLBB - EIA - Ornithology - 9.3d Flightlines Waders - A01 (10k)

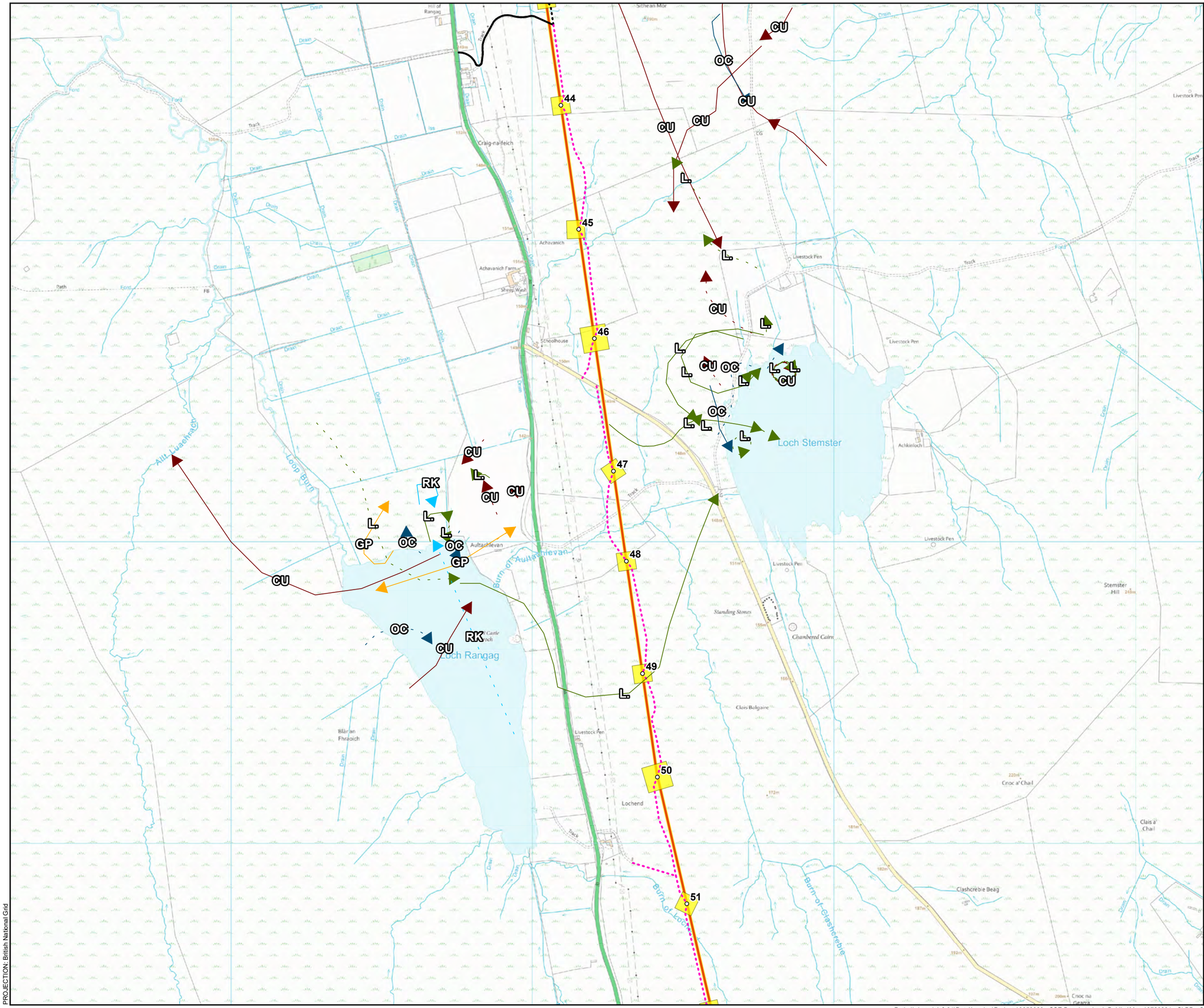

Tower Location
Temporary Access Track - Floating
Permanent Access Track - Cut/Fill
Permanent Access Track - Floating
Permanent Access Track - Floating
Temporary Tower Compound Area
Equipotential Zones (EPZ) (Pulling Position)

Alignment Section
Alignment Section A

Wader Flightlines

Species
- CU: Curlew
- DN: Dunlin
- GK: Greenshank
- GP: Golden Plover
- L.: Lapwing
- LP: Little Ring Plover
- OC: Oystercatcher
- RK: Redshank
- RP: Ringed Plover
- SN: Snipe
- WM: Whimbrel

Height Band
- Height Band A: 0 m -5 m
- Height Band B: 5 m - 70 m
- Height Band C: 70 m +

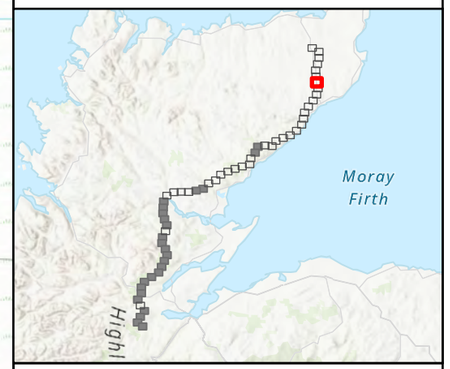

0 100 200 300 400 500
Metres

N

SCALE: See Scale Bar	VERSION: A02
SIZE: A3	DRAWN: MW
PROJECT: 0720281	CHECKED: PW
DATE: 11/08/2025	APPROVED: KG

Figure 9.3d - 7
Spittal - Loch Buidhe - Beauly 400 kV OHL Connection
Wader Flightlines

ERM

Scottish & Southern Electricity Networks
TRANSMISSION

PROJECTION: British National Grid

© Landmark Information Group Limited and/or its Data Suppliers (All rights reserved 2010). Sources: Esri, TomTom, Garmin, FAO, NOAA, USGS, © OpenStreetMap contributors, and the GIS User Community, Esri, USGS

Path: \\uksprdgisfs01\Data\London\Projects\0652629 - SSE Beauly to Loch Buidhe\Maps\0720281 - SLBB - Ornithology.aprx / 0720281 - SLBB - EIA - Ornithology - 9.3d Flightlines Waders - A01 (10k)

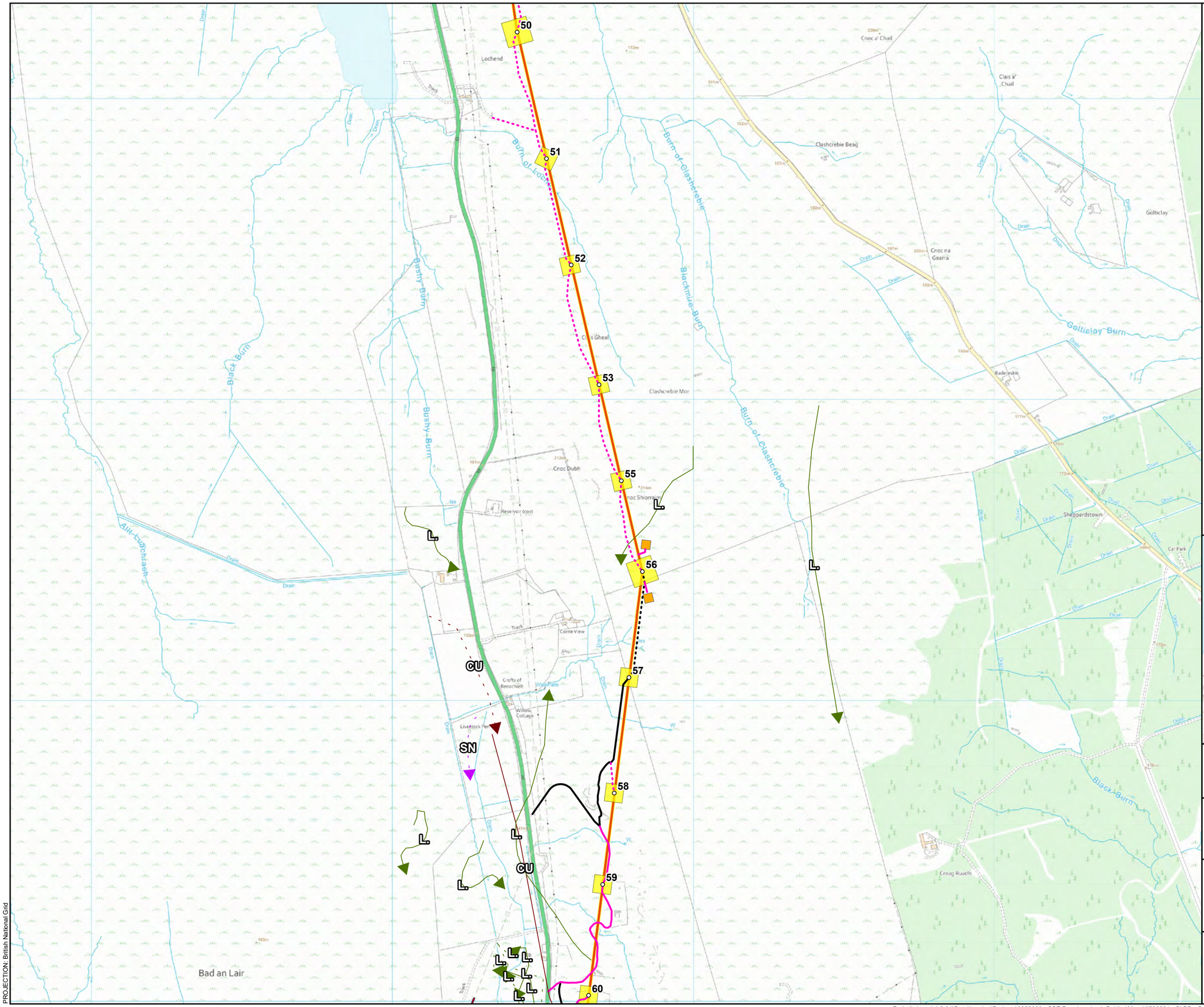

- Tower Location
- Special Arrangement
- Temporary Access Track - Cut/Fill
- Temporary Access Track - Floating
- Temporary Access Track - EPZ
- Permanent Access Track - Cut/Fill
- Permanent Access Track - Floating
- Permanent Access Track - Floating
- Temporary Tower Compound Area
- Equipotential Zones (EPZ) (Pulling Position)

Alignment Section

- Alignment Section A

Wader Flightlines

Species

- CU: Curlew
- DN: Dunlin
- GK: Greenshank
- GP: Golden Plover
- L.: Lapwing
- LP: Little Ring Plover
- OC: Oystercatcher
- RK: Redshank
- RP: Ringed Plover
- SN: Snipe
- WM: Whimbrel

Height Band

- Height Band A: 0 m -5 m
- Height Band B: 5 m - 70 m
- Height Band C: 70 m +

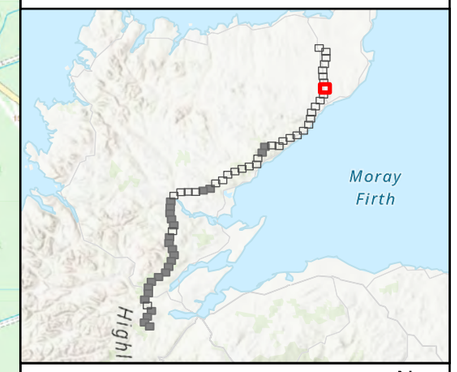

0 100 200 300 400 500
Metres

N

SCALE: See Scale Bar	VERSION: A02
SIZE: A3	DRAWN: MW
PROJECT: 0720281	CHECKED: PW
DATE: 11/08/2025	APPROVED: KG

Figure 9.3d - 8
Spittal - Loch Buidhe - Beauly 400 kV OHL Connection
Wader Flightlines

ERM

Scottish & Southern Electricity Networks
TRANSMISSION

PROJECTION: British National Grid

© Landmark Information Group Limited and/or its Data Suppliers (All rights reserved 2010). Sources: Esri, TomTom, Garmin, FAO, NOAA, USGS, © OpenStreetMap contributors, and the GIS User Community, Esri, USGS

Path: \\uksprdgisfs01\Data\London\Projects\0652629 - SSE Beauly to Loch Buidhe\Maps\0720281 - SLBB - Ornithology.aprx / 0720281 - SLBB - EIA - Ornithology - 9.3d Flightlines Waders - A01 (10k)

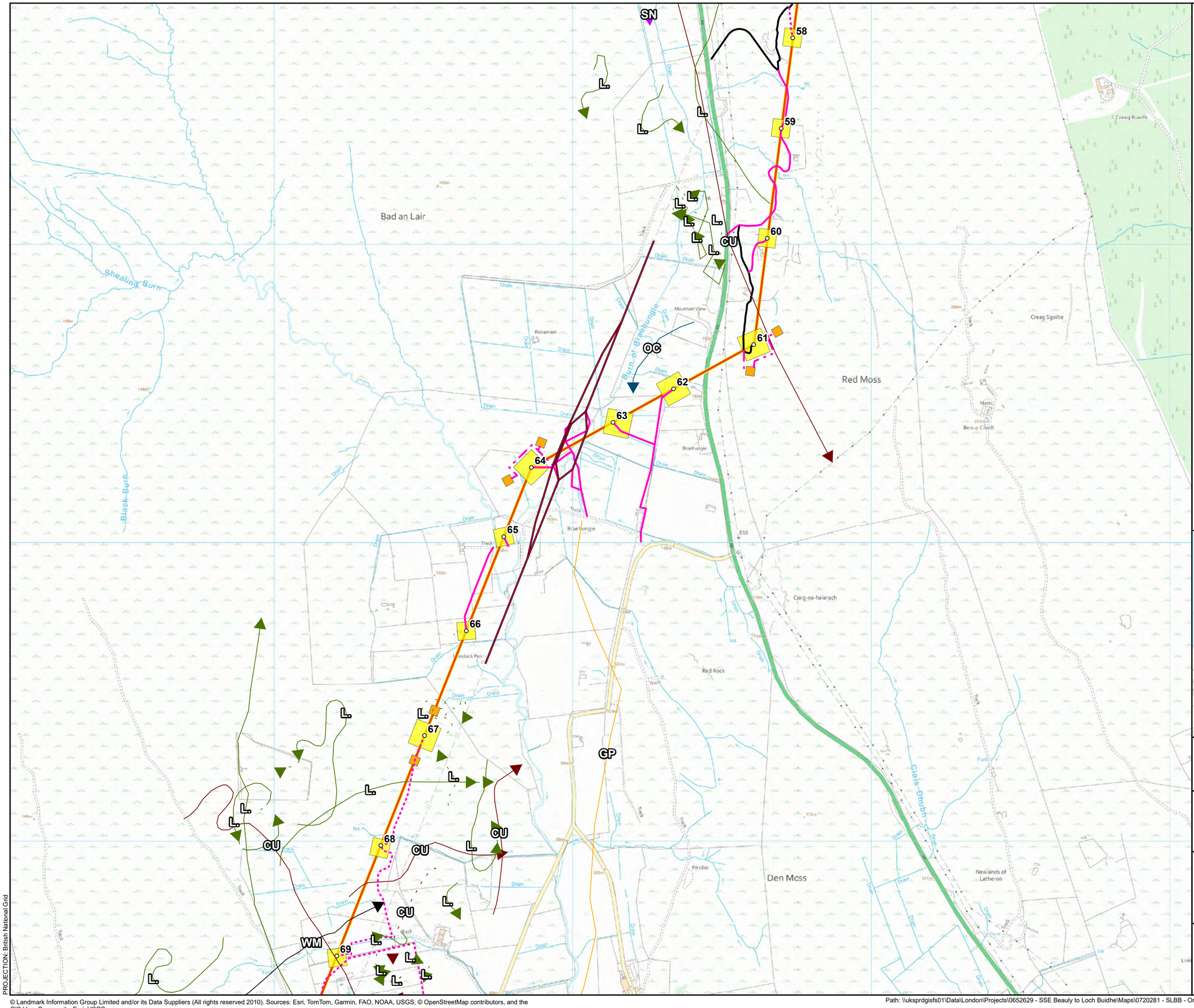

- Tower Location
- Special Arrangement
- Temporary Access Track - Cut/Fill
- Temporary Access Track - Floating
- Temporary Access Track - EPZ
- Permanent Access Track - Cut/Fill
- Temporary Tower Compound Area
- Equipotential Zones (EPZ) (Pulling Position)

Alignment Section

- Alignment Section A

Wader Flightlines

Species

- CU: Curlew
- DN: Dunlin
- GK: Greenshank
- GP: Golden Plover
- L.: Lapwing
- LP: Little Ring Plover
- OC: Oystercatcher
- RK: Redshank
- RP: Ringed Plover
- SN: Snipe
- WM: Whimbrel

Height Band

- Height Band A: 0 m -5 m
- Height Band B: 5 m - 70 m
- Height Band C: 70 m +

0 100 200 300 400 500
Metres

N

SCALE: See Scale Bar	VERSION: A02
SIZE: A3	DRAWN: MW
PROJECT: 0720281	CHECKED: PW
DATE: 11/08/2025	APPROVED: KG

Figure 9.3d - 9
Spittal - Loch Buidhe - Beauly 400 kV OHL Connection
Wader Flightlines

ERM

Scottish & Southern Electricity Networks
TRANSMISSION

PROJECTION: British National Grid

© Landmark Information Group Limited and/or its Data Suppliers (All rights reserved 2010). Sources: Esri, TomTom, Garmin, FAO, NOAA, USGS, © OpenStreetMap contributors, and the GIS User Community, Esri, USGS

Path: \\uksprdgisfs01\Data\London\Projects\0652629 - SSE Beauly to Loch Buidhe\Maps\0720281 - SLBB - Ornithology.aprx / 0720281 - SLBB - EIA - Ornithology - 9.3d Flightlines Waders - A01 (10k)

Tower Location
Temporary Access Track - Cut/Fill
Temporary Access Track - Floating
Temporary Access Track - EPZ
Permanent Access Track - Cut/Fill
Temporary Tower Compound Area
Equipotential Zones (EPZ) (Pulling Position)

Alignment Section
Alignment Section A

Wader Flightlines

Species
CU: Curlew
DN: Dunlin
GK: Greenshank
GP: Golden Plover
L.: Lapwing
LP: Little Ring Plover
OC: Oystercatcher
RK: Redshank
RP: Ringed Plover
SN: Snipe
WM: Whimbrel

Height Band
Height Band A: 0 m -5 m
Height Band B: 5 m - 70 m
Height Band C: 70 m +

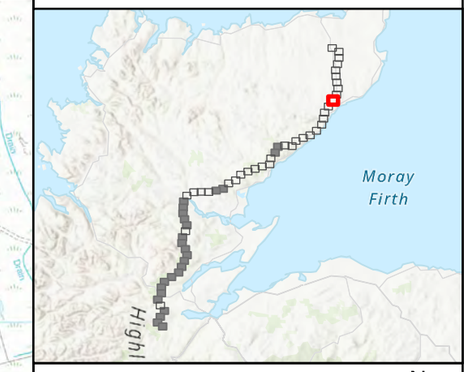

0 100 200 300 400 500
Metres
N

SCALE: See Scale Bar	VERSION: A02
SIZE: A3	DRAWN: MW
PROJECT: 0720281	CHECKED: PW
DATE: 11/08/2025	APPROVED: KG

Figure 9.3d - 10
Spittal - Loch Buidhe - Beauly 400 kV OHL Connection
Wader Flightlines

ERM

Scottish & Southern Electricity Networks
TRANSMISSION

PROJECTION: British National Grid

© Landmark Information Group Limited and/or its Data Suppliers (All rights reserved 2010). Sources: Esri, TomTom, Garmin, FAO, NOAA, USGS, © OpenStreetMap contributors, and the GIS User Community, Esri, USGS

Path: \\uksprdgisfs01\Data\London\Projects\0652629 - SSE Beauly to Loch Buidhe\Maps\0720281 - SLBB - Ornithology.aprx / 0720281 - SLBB - EIA - Ornithology - 9.3d Flightlines Waders - A01 (10k)

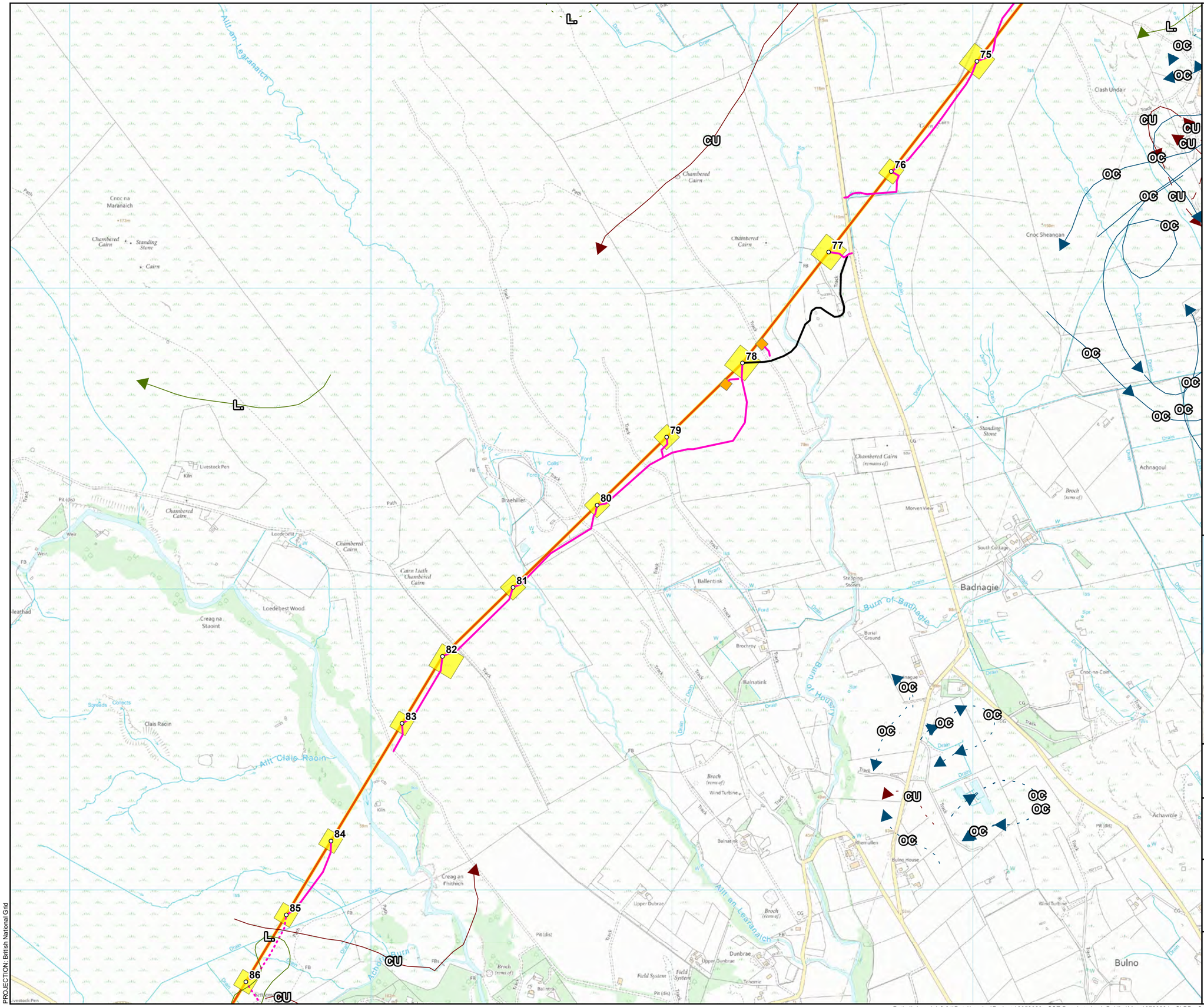

Tower Location
Temporary Access Track - Cut/Fill
Temporary Access Track - Floating
Temporary Access Track - EPZ
Permanent Access Track - Cut/Fill
Temporary Tower Compound Area
Equipotential Zones (EPZ) (Pulling Position)

Alignment Section
Alignment Section A

Wader Flightlines

Species
- CU: Curlew
- DN: Dunlin
- GK: Greenshank
- GP: Golden Plover
- L.: Lapwing
- LP: Little Ring Plover
- OC: Oystercatcher
- RK: Redshank
- RP: Ringed Plover
- SN: Snipe
- WM: Whimbrel

Height Band
- Height Band A: 0 m -5 m
- Height Band B: 5 m - 70 m
- Height Band C: 70 m +

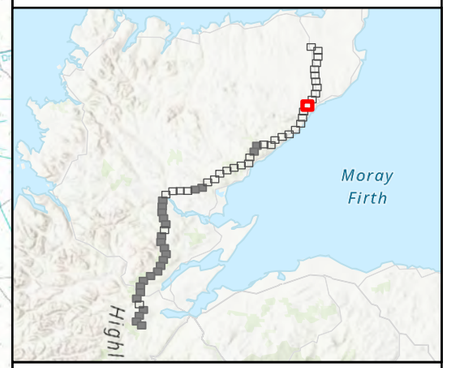

0 100 200 300 400 500
Metres

N

SCALE: See Scale Bar	VERSION: A02
SIZE: A3	DRAWN: MW
PROJECT: 0720281	CHECKED: PW
DATE: 11/08/2025	APPROVED: KG

Figure 9.3d - 11
Spittal - Loch Buidhe - Beauly 400 kV OHL Connection
Wader Flightlines

ERM

Scottish & Southern Electricity Networks
TRANSMISSION

PROJECTION: British National Grid

© Landmark Information Group Limited and/or its Data Suppliers (All rights reserved 2010). Sources: Esri, TomTom, Garmin, FAO, NOAA, USGS, © OpenStreetMap contributors, and the GIS User Community, Esri, USGS

Path: \\uksprdgisfs01\Data\London\Projects\0652629 - SSE Beauly to Loch Buidhe\Maps\0720281 - SLBB - Ornithology.aprx / 0720281 - SLBB - EIA - Ornithology - 9.3d Flightlines Waders - A01 (10k)

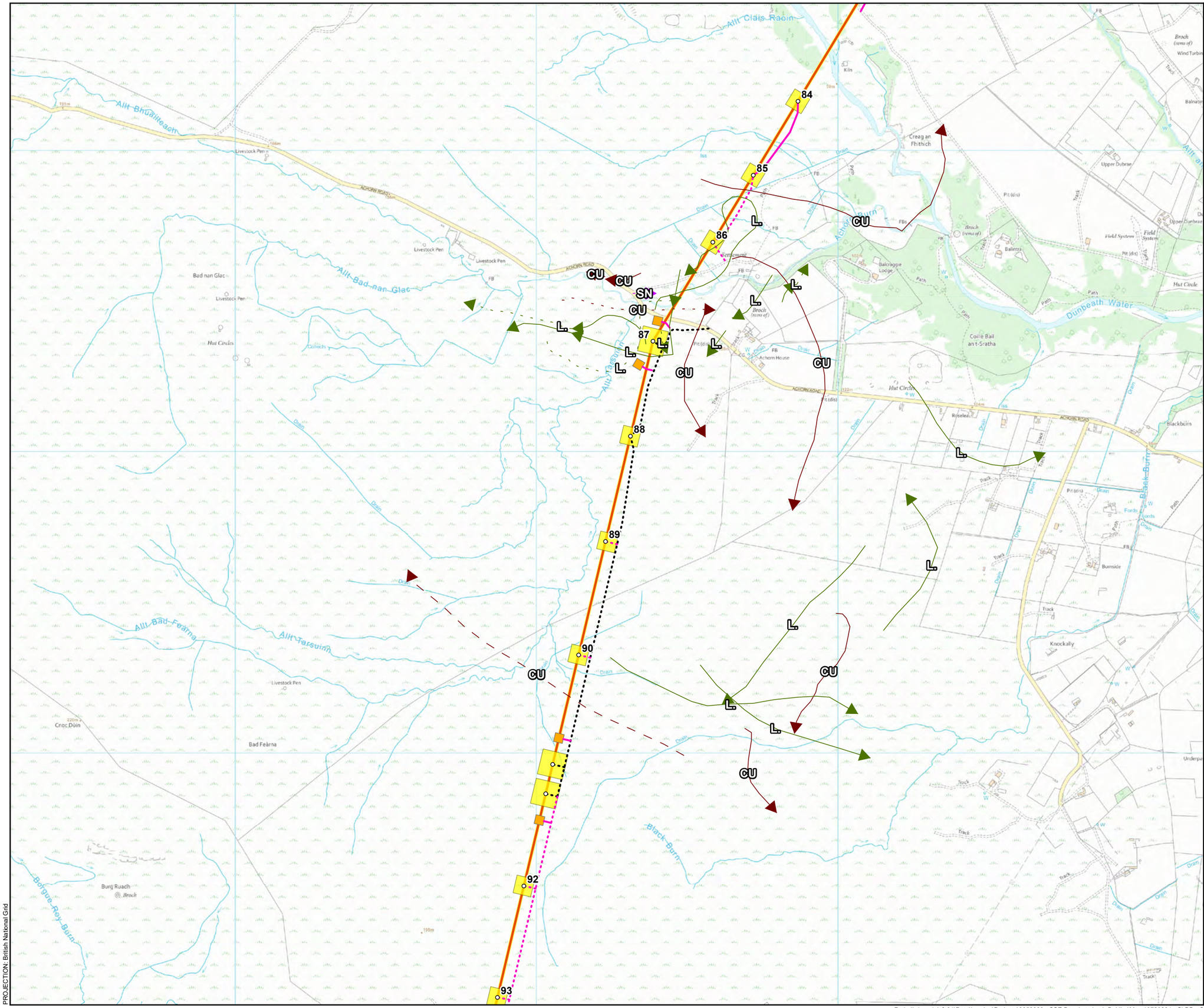

- Tower Location
- Temporary Access Track - Cut/Fill
- Temporary Access Track - Floating
- Temporary Access Track - EPZ
- Permanent Access Track - Floating
- Permanent Access Track - Floating
- Temporary Tower Compound Area
- Equipotential Zones (EPZ) (Pulling Position)

Alignment Section

- Alignment Section A

Wader Flightlines

Species

- CU: Curlew
- DN: Dunlin
- GK: Greenshank
- GP: Golden Plover
- L.: Lapwing
- LP: Little Ring Plover
- OC: Oystercatcher
- RK: Redshank
- RP: Ringed Plover
- SN: Snipe
- WM: Whimbrel

Height Band

- Height Band A: 0 m -5 m
- Height Band B: 5 m - 70 m
- Height Band C: 70 m +

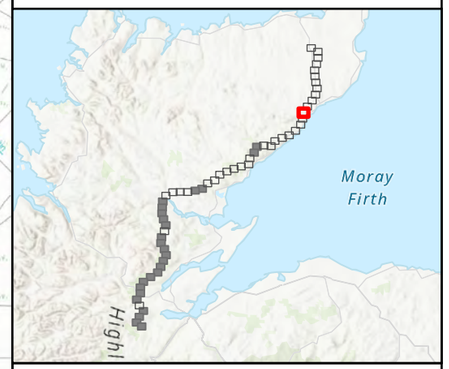

0 100 200 300 400 500
Metres

N

SCALE: See Scale Bar	VERSION: A02
SIZE: A3	DRAWN: MW
PROJECT: 0720281	CHECKED: PW
DATE: 11/08/2025	APPROVED: KG

Figure 9.3d - 12
Spittal - Loch Buidhe - Beauly 400 kV OHL Connection
Wader Flightlines

ERM

Scottish & Southern Electricity Networks
TRANSMISSION

PROJECTION: British National Grid

© Landmark Information Group Limited and/or its Data Suppliers (All rights reserved 2010). Sources: Esri, TomTom, Garmin, FAO, NOAA, USGS, © OpenStreetMap contributors, and the GIS User Community, Esri, USGS

Path: \\uksprdgisfs01\Data\London\Projects\0652629 - SSE Beauly to Loch Buidhe\Maps\0720281 - SLBB - Ornithology.aprx / 0720281 - SLBB - EIA - Ornithology - 9.3d Flightlines Waders - A01 (10k)

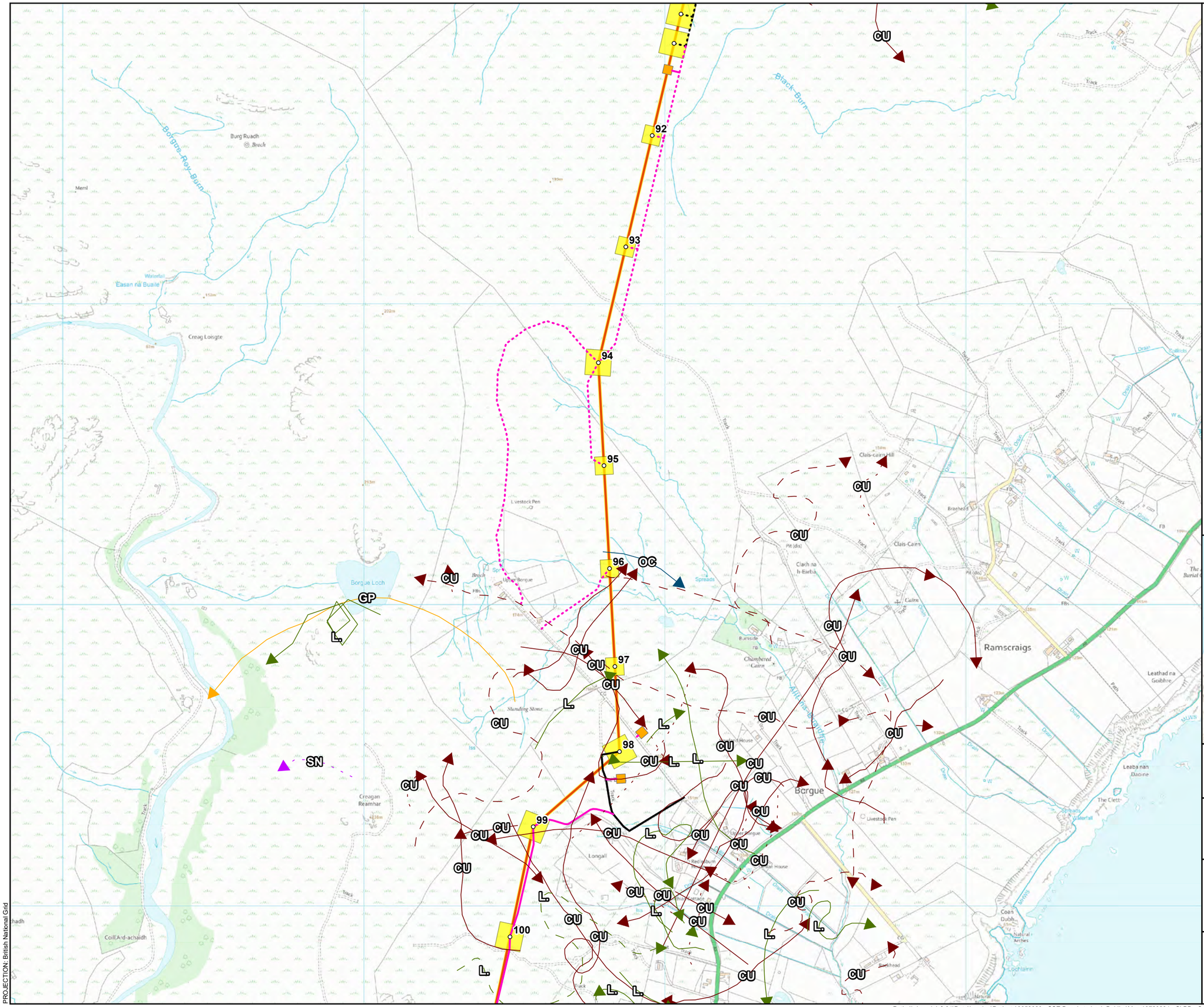

Tower Location
Temporary Access Track - Cut/Fill
Temporary Access Track - Floating
Temporary Access Track - EPZ
Permanent Access Track - Cut/Fill
Permanent Access Track - Floating
Permanent Access Track - Floating
Temporary Tower Compound Area
Equipotential Zones (EPZ) (Pulling Position)

Alignment Section
Alignment Section A

Wader Flightlines
Species
CU: Curlew
DN: Dunlin
GK: Greenshank
GP: Golden Plover
L.: Lapwing
LP: Little Ring Plover
OC: Oystercatcher
RK: Redshank
RP: Ringed Plover
SN: Snipe
WM: Whimbrel

Height Band
Height Band A: 0 m -5 m
Height Band B: 5 m - 70 m
Height Band C: 70 m +

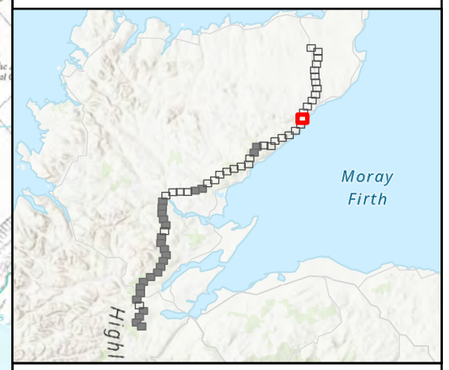

0 100 200 300 400 500
Metres

N

SCALE: See Scale Bar	VERSION: A02
SIZE: A3	DRAWN: MW
PROJECT: 0720281	CHECKED: PW
DATE: 11/08/2025	APPROVED: KG

Figure 9.3d - 13
Spittal - Loch Buidhe - Beauly 400 kV OHL Connection
Wader Flightlines

ERM

Scottish & Southern Electricity Networks
TRANSMISSION

PROJECTION: British National Grid

© Landmark Information Group Limited and/or its Data Suppliers (All rights reserved 2010). Sources: Esri, TomTom, Garmin, FAO, NOAA, USGS, © OpenStreetMap contributors, and the GIS User Community, Esri, USGS

Path: \\uksprdgisfs01\Data\London\Projects\0652629 - SSE Beauly to Loch Buidhe\Maps\0720281 - SLBB - Ornithology.aprx / 0720281 - SLBB - EIA - Ornithology - 9.3d Flightlines Waders - A01 (10k)

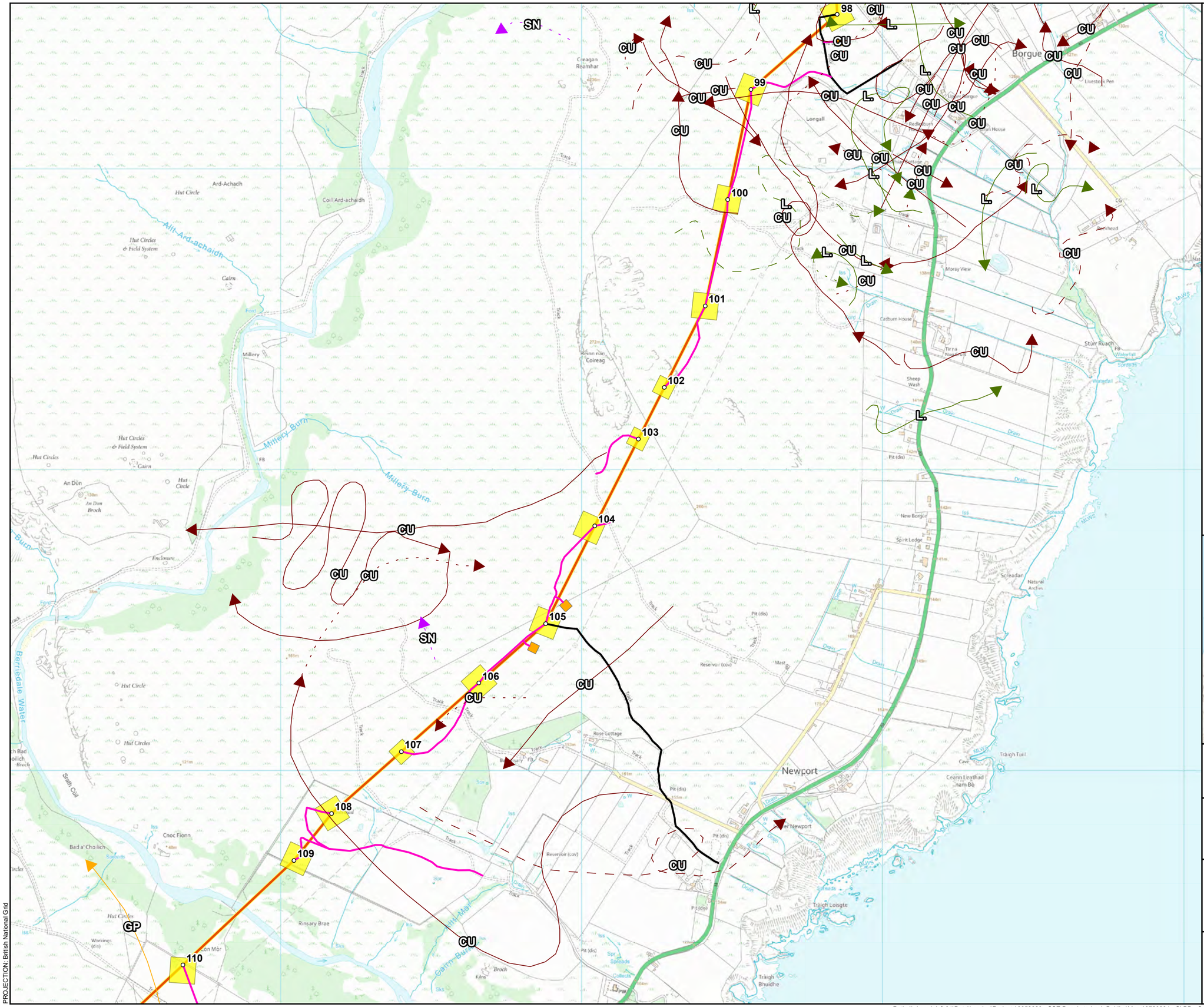

Tower Location
Temporary Access Track - Cut/Fill
Temporary Access Track - EPZ
Permanent Access Track - Cut/Fill
Temporary Tower Compound Area
Equipotential Zones (EPZ) (Pulling Position)

Alignment Section
Alignment Section A

Wader Flightlines

Species
- CU: Curlew
- DN: Dunlin
- GK: Greenshank
- GP: Golden Plover
- L.: Lapwing
- LP: Little Ring Plover
- OC: Oystercatcher
- RK: Redshank
- RP: Ringed Plover
- SN: Snipe
- WM: Whimbrel

Height Band
- Height Band A: 0 m -5 m
- Height Band B: 5 m - 70 m
- Height Band C: 70 m +

SCALE: See Scale Bar	VERSION: A02
SIZE: A3	DRAWN: MW
PROJECT: 0720281	CHECKED: PW
DATE: 11/08/2025	APPROVED: KG

Figure 9.3d - 14
Spittal - Loch Buidhe - Beauly 400 kV OHL Connection
Wader Flightlines

ERM

Scottish & Southern Electricity Networks
TRANSMISSION

PROJECTION: British National Grid

© Landmark Information Group Limited and/or its Data Suppliers (All rights reserved 2010). Sources: Esri, TomTom, Garmin, FAO, NOAA, USGS, © OpenStreetMap contributors, and the GIS User Community, Esri, USGS

Path: \\uksprdgisfs01\Data\London\Projects\0652629 - SSE Beauly to Loch Buidhe\Maps\0720281 - SLBB - Ornithology.aprx / 0720281 - SLBB - EIA - Ornithology - 9.3d Flightlines Waders - A01 (10k)

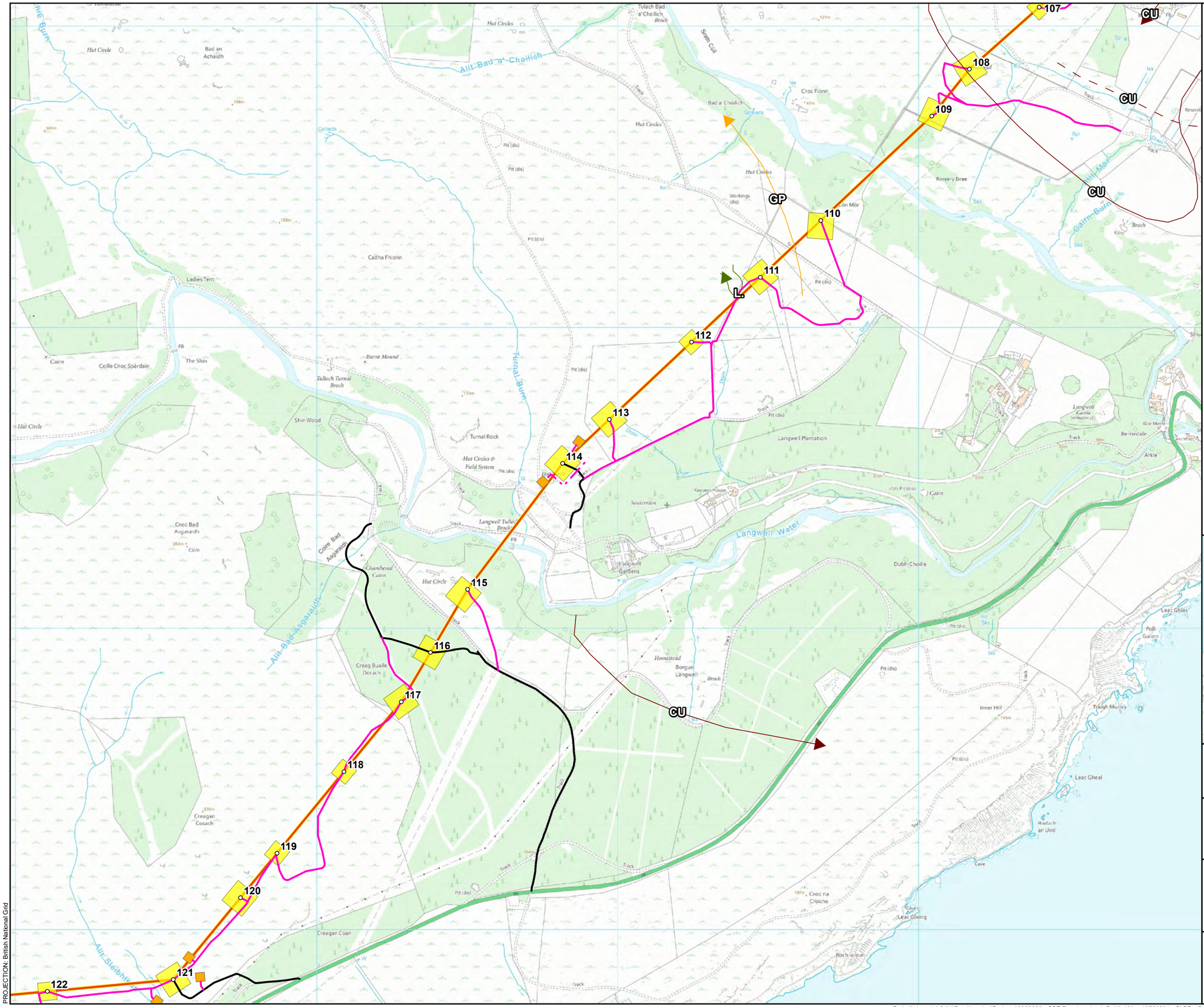

Tower Location
Temporary Access Track - Cut/Fill
Temporary Access Track - EPZ
Permanent Access Track - Cut/Fill
Temporary Tower Compound Area
Equipotential Zones (EPZ) (Pulling Position)

Alignment Section
Alignment Section A

Wader Flightlines

Species
- CU: Curlew
- DN: Dunlin
- GK: Greenshank
- GP: Golden Plover
- L.: Lapwing
- LP: Little Ring Plover
- OC: Oystercatcher
- RK: Redshank
- RP: Ringed Plover
- SN: Snipe
- WM: Whimbrel

Height Band
- Height Band A: 0 m -5 m
- Height Band B: 5 m - 70 m
- Height Band C: 70 m +

0 100 200 300 400 500
Metres

N

SCALE: See Scale Bar	VERSION: A02
SIZE: A3	DRAWN: MW
PROJECT: 0720281	CHECKED: PW
DATE: 11/08/2025	APPROVED: KG

Figure 9.3d - 15
Spittal - Loch Buidhe - Beauly 400 kV OHL Connection
Wader Flightlines

ERM

Scottish & Southern Electricity Networks
TRANSMISSION

PROJECTION: British National Grid

© Landmark Information Group Limited and/or its Data Suppliers (All rights reserved 2010). Sources: Esri, TomTom, Garmin, FAO, NOAA, USGS, © OpenStreetMap contributors, and the GIS User Community, Esri, USGS

Path: \\uksprdgisfs01\Data\London\Projects\0652629 - SSE Beauly to Loch Buidhe\Maps\0720281 - SLBB - Ornithology.aprx / 0720281 - SLBB - EIA - Ornithology - 9.3d Flightlines Waders - A01 (10k)

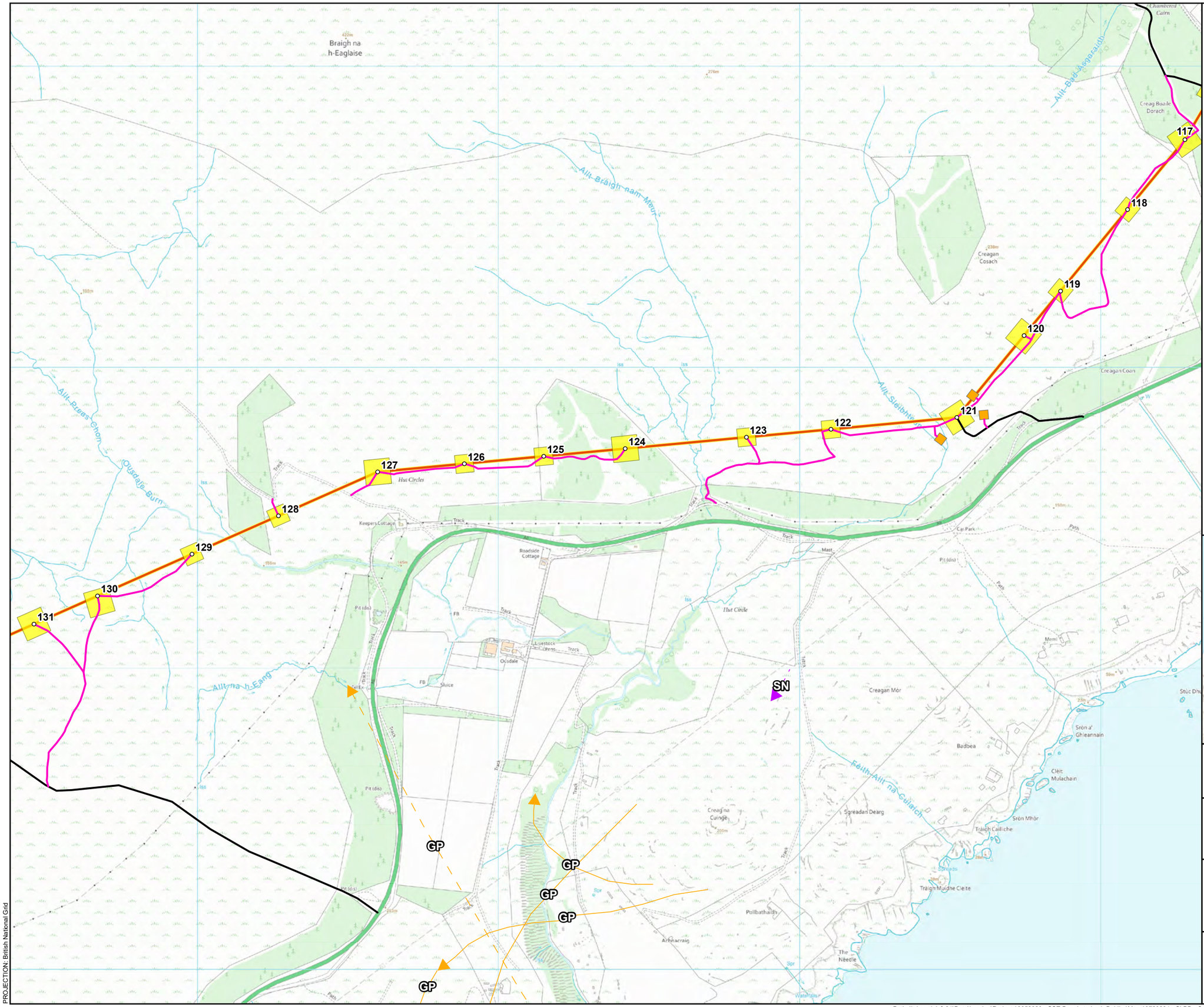

Tower Location
Temporary Access Track - Cut/Fill
Temporary Access Track - EPZ
Permanent Access Track - Cut/Fill
Temporary Tower Compound Area
Equipotential Zones (EPZ) (Pulling Position)

Alignment Section
Alignment Section A

Wader Flightlines

Species
- CU: Curlew
- DN: Dunlin
- GK: Greenshank
- GP: Golden Plover
- L.: Lapwing
- LP: Little Ring Plover
- OC: Oystercatcher
- RK: Redshank
- RP: Ringed Plover
- SN: Snipe
- WM: Whimbrel

Height Band
- Height Band A: 0 m -5 m
- Height Band B: 5 m - 70 m
- Height Band C: 70 m +

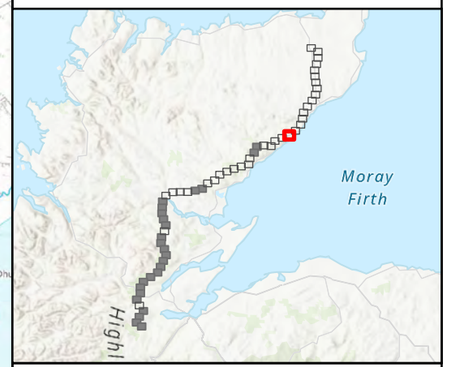

0 100 200 300 400 500
Metres

N

SCALE: See Scale Bar	VERSION: A02
SIZE: A3	DRAWN: MW
PROJECT: 0720281	CHECKED: PW
DATE: 11/08/2025	APPROVED: KG

Figure 9.3d - 16
Spittal - Loch Buidhe - Beauly 400 kV OHL Connection
Wader Flightlines

ERM

Scottish & Southern Electricity Networks
TRANSMISSION

PROJECTION: British National Grid

© Landmark Information Group Limited and/or its Data Suppliers (All rights reserved 2010). Sources: Esri, TomTom, Garmin, FAO, NOAA, USGS, © OpenStreetMap contributors, and the GIS User Community, Esri, USGS

Path: \\uksprdgisfs01\Data\London\Projects\0652629 - SSE Beauly to Loch Buidhe\Maps\0720281 - SLBB - Ornithology.aprx / 0720281 - SLBB - EIA - Ornithology - 9.3d Flightlines Waders - A01 (10k)

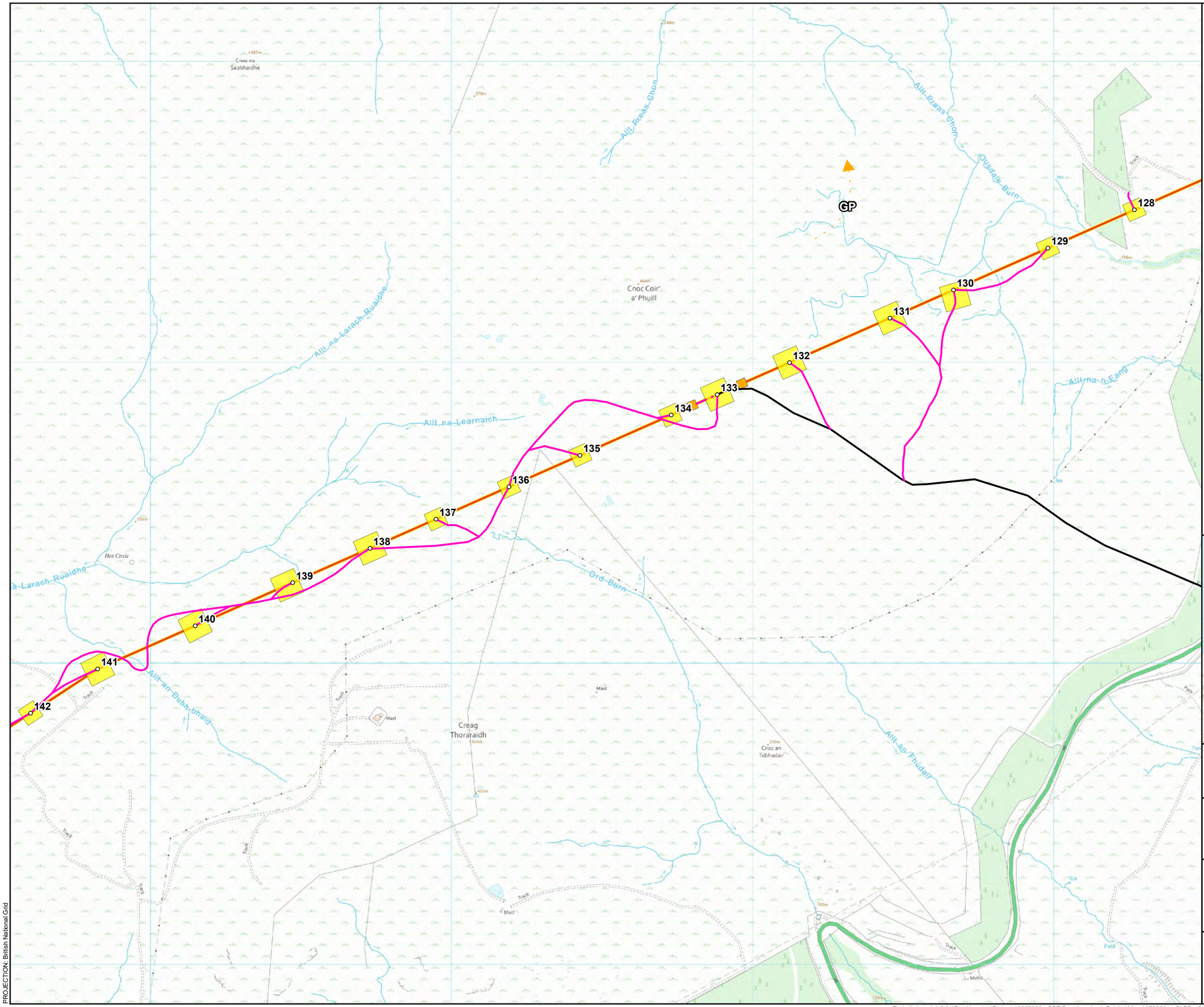

Tower Location
Temporary Access Track - Cut/Fill
Temporary Access Track - EPZ
Permanent Access Track - Cut/Fill
Temporary Tower Compound Area
Equipotential Zones (EPZ) (Pulling Position)

Alignment Section
Alignment Section A

Wader Flightlines

Species
CU: Curlew
DN: Dunlin
GK: Greenshank
GP: Golden Plover
L.: Lapwing
LP: Little Ring Plover
OC: Oystercatcher
RK: Redshank
RP: Ringed Plover
SN: Snipe
WM: Whimbrel

Height Band
Height Band A: 0 m -5 m
Height Band B: 5 m - 70 m
Height Band C: 70 m +

0 100 200 300 400 500
Metres

N

SCALE: See Scale Bar	VERSION: A02
SIZE: A3	DRAWN: MW
PROJECT: 0720281	CHECKED: PW
DATE: 11/08/2025	APPROVED: KG

Figure 9.3d - 17
Spittal - Loch Buidhe - Beauly 400 kV OHL Connection
Wader Flightlines

ERM

Scottish & Southern Electricity Networks
TRANSMISSION

PROJECTION: British National Grid

© Landmark Information Group Limited and/or its Data Suppliers (All rights reserved 2010). Sources: Esri, TomTom, Garmin, FAO, NOAA, USGS, © OpenStreetMap contributors, and the GIS User Community, Esri, USGS

Path: \\uksprdgisfs01\Data\London\Projects\0652629 - SSE Beauly to Loch Buidhe\Maps\0720281 - SLBB - Ornithology.aprx / 0720281 - SLBB - EIA - Ornithology - 9.3d Flightlines Waders - A01 (10k)