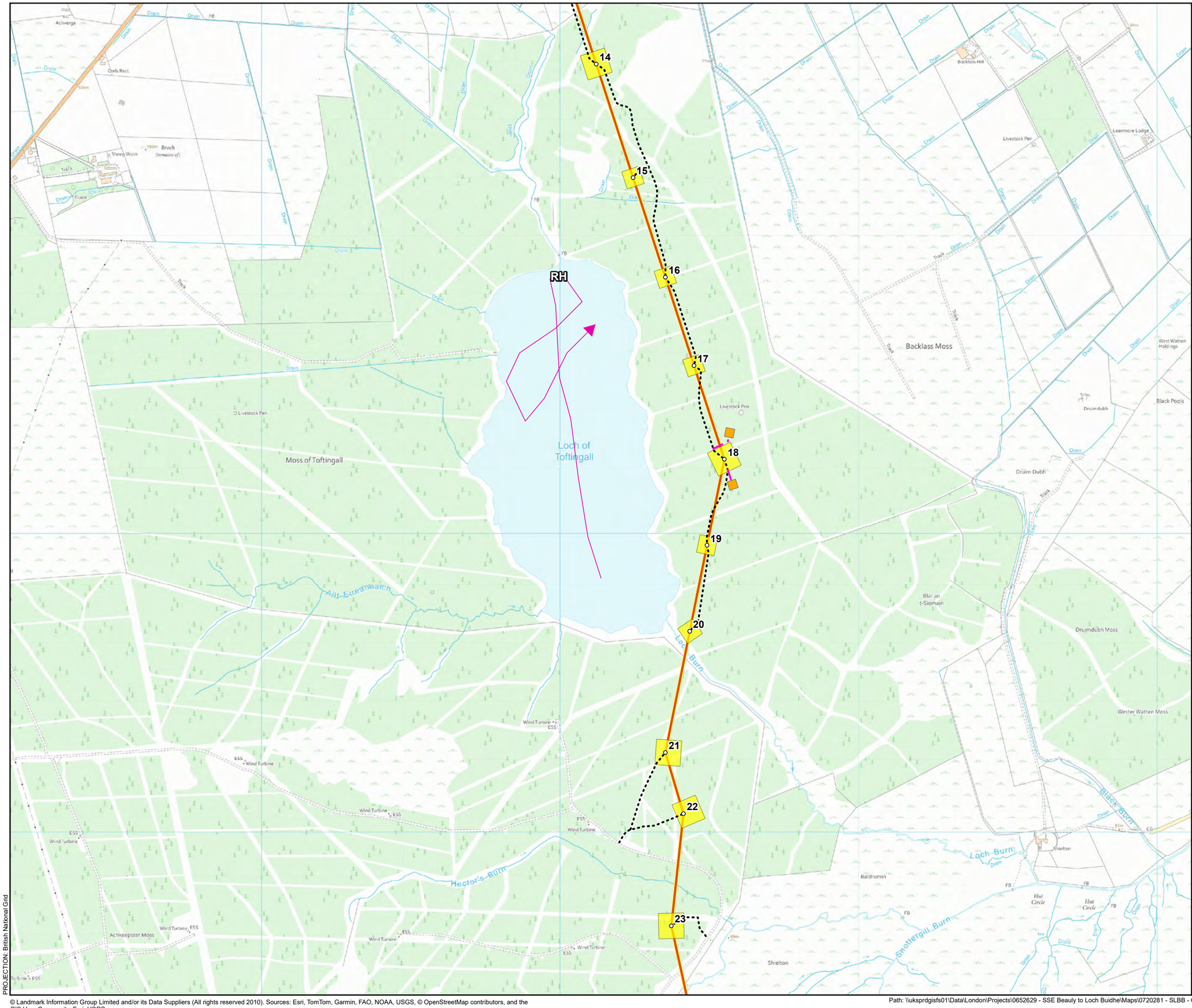

Tower Location

Temporary Access Track - EPZ

Permanent Access Track - Floating

Permanent Access Track - Floating

Temporary Tower Compound Area

Equipotential Zones (EPZ) (Pulling Position)

Alignment Section

Alignment Section A

Red-Throated Diver Flightlines

Species

BV: Black Throated Diver

RH: Red Throated Diver

Height Band

Height Band A: 0 m - 5 m

Height Band B: 5 m - 70 m

Height Band C: 70 m +

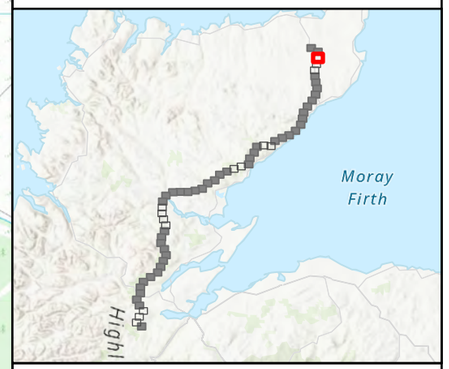

0 100 200 300 400 500

Metres

N

SCALE: See Scale Bar	VERSION: A02
SIZE: A3	DRAWN: MW
PROJECT: 0720281	CHECKED: PW
DATE: 11/08/2025	APPROVED: KG

Figure 9.3g - 1
Spittal - Loch Buidhe - Beauly 400 kV OHL Connection
Red-Throated Diver Flightlines

ERM

Scottish & Southern Electricity Networks TRANSMISSION

PROJECTION: British National Grid

© Landmark Information Group Limited and/or its Data Suppliers (All rights reserved 2010). Sources: Esri, TomTom, Garmin, FAO, NOAA, USGS, © OpenStreetMap contributors, and the GIS User Community, Esri, USGS

Path: \\uksprdgisfs01\Data\London\Projects\0652629 - SSE Beauly to Loch Buidhe\Maps\0720281 - SLBB - Ornithology.aprx / 0720281 - SLBB - EIA - Ornithology - 9.3g Flightlines Divers - A01 (10k)

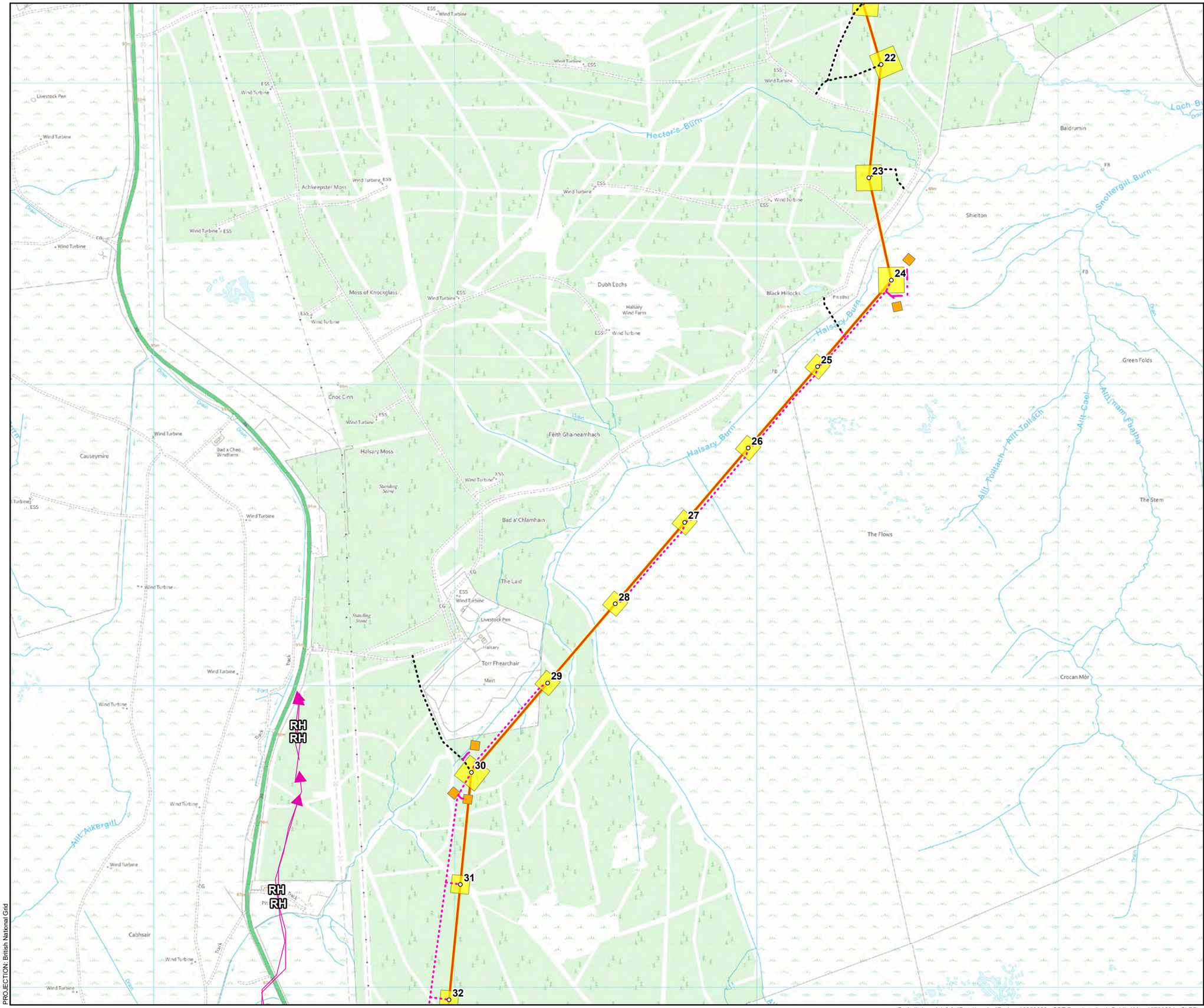

Tower Location
Temporary Access Track - Floating
Temporary Access Track - EPZ
Permanent Access Track - Floating
Permanent Access Track - Floating
Temporary Tower Compound Area
Equipotential Zones (EPZ) (Pulling Position)

Alignment Section
Alignment Section A

Red-Throated Diver Flightlines

Species
BV: Black Throated Diver
RH: Red Throated Diver

Height Band
Height Band A: 0 m - 5 m
Height Band B: 5 m - 70 m
Height Band C: 70 m +

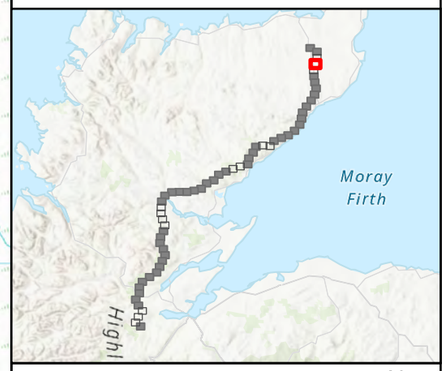

0 100 200 300 400 500
Metres

N

SCALE: See Scale Bar	VERSION: A02
SIZE: A3	DRAWN: MW
PROJECT: 0720281	CHECKED: PW
DATE: 11/08/2025	APPROVED: KG

Figure 9.3g - 2
Spittal - Loch Buidhe - Beauly 400 kV OHL Connection
Red-Throated Diver Flightlines

ERM

Scottish & Southern Electricity Networks
TRANSMISSION

PROJECTION: British National Grid

© Landmark Information Group Limited and/or its Data Suppliers (All rights reserved 2010). Sources: Esri, TomTom, Garmin, FAO, NOAA, USGS, © OpenStreetMap contributors, and the GIS User Community, Esri, USGS

Path: \\uksprdgisfs01\Data\London\Projects\0652629 - SSE Beauly to Loch Buidhe\Maps\0720281 - SLBB - Ornithology.aprx / 0720281 - SLBB - EIA - Ornithology - 9.3g Flightlines Divers - A01 (10k)

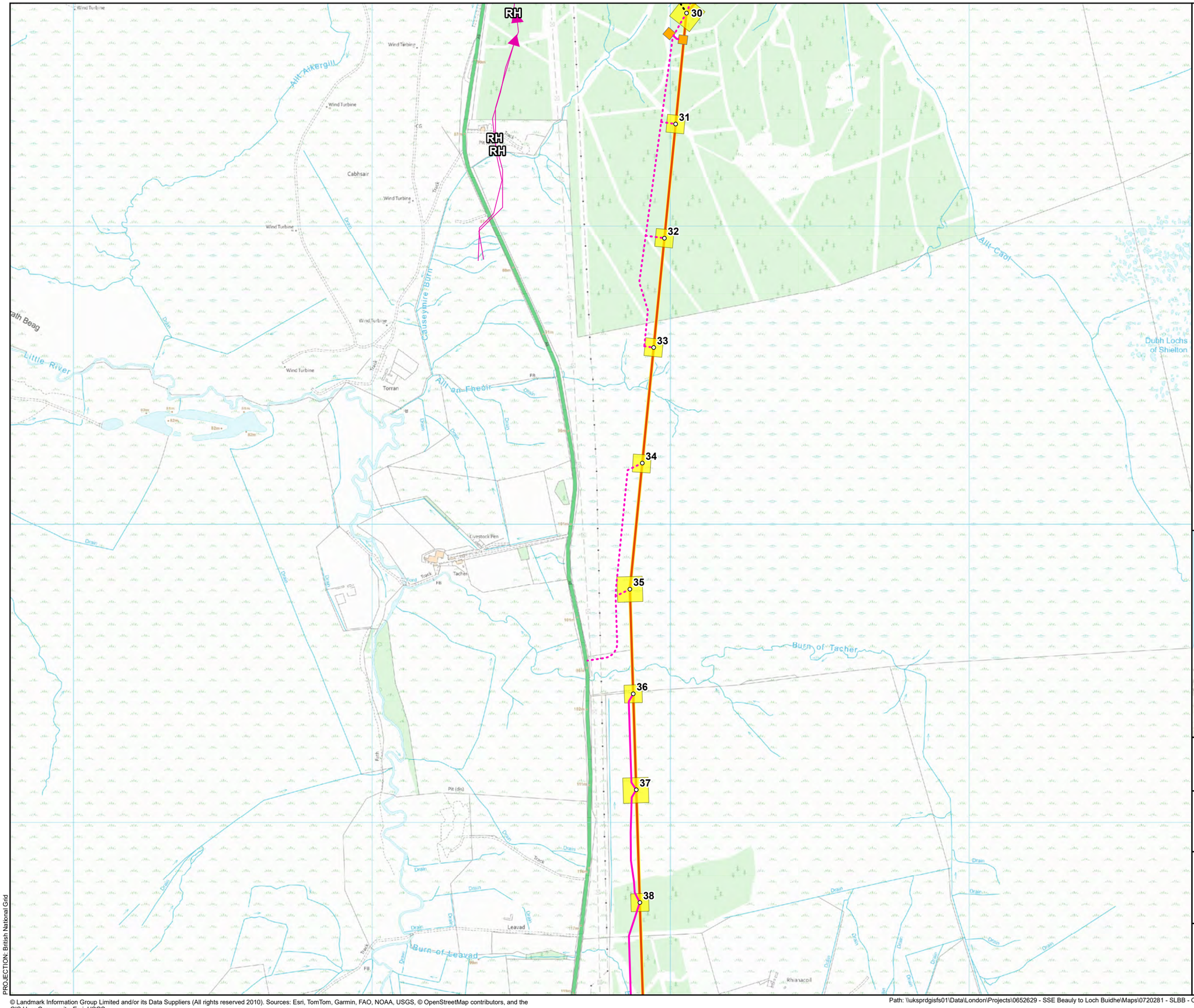

Tower Location
Temporary Access Track - Cut/Fill
Temporary Access Track - Floating
Temporary Access Track - EPZ
Permanent Access Track - Floating
Permanent Access Track - Floating
Temporary Tower Compound Area
Equipotential Zones (EPZ) (Pulling Position)

Alignment Section
Alignment Section A

Red-Throated Diver Flightlines

Species
BV: Black Throated Diver
RH: Red Throated Diver

Height Band
Height Band A: 0 m - 5 m
Height Band B: 5 m - 70 m
Height Band C: 70 m +

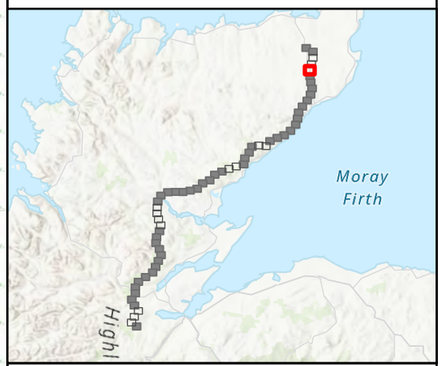

0 100 200 300 400 500
Metres

N

SCALE: See Scale Bar	VERSION: A02
SIZE: A3	DRAWN: MW
PROJECT: 0720281	CHECKED: PW
DATE: 11/08/2025	APPROVED: KG

Figure 9.3g - 3
Spittal - Loch Buidhe - Beauly 400 kV OHL Connection
Red-Throated Diver Flightlines

ERM

Scottish & Southern Electricity Networks
TRANSMISSION

PROJECTION: British National Grid

© Landmark Information Group Limited and/or its Data Suppliers (All rights reserved 2010). Sources: Esri, TomTom, Garmin, FAO, NOAA, USGS, © OpenStreetMap contributors, and the GIS User Community, Esri, USGS

Path: \\uksprdgisfs01\Data\London\Projects\0652629 - SSE Beauly to Loch Buidhe\Maps\0720281 - SLBB - Ornithology.aprx / 0720281 - SLBB - EIA - Ornithology - 9.3g Flightlines Divers - A01 (10k)

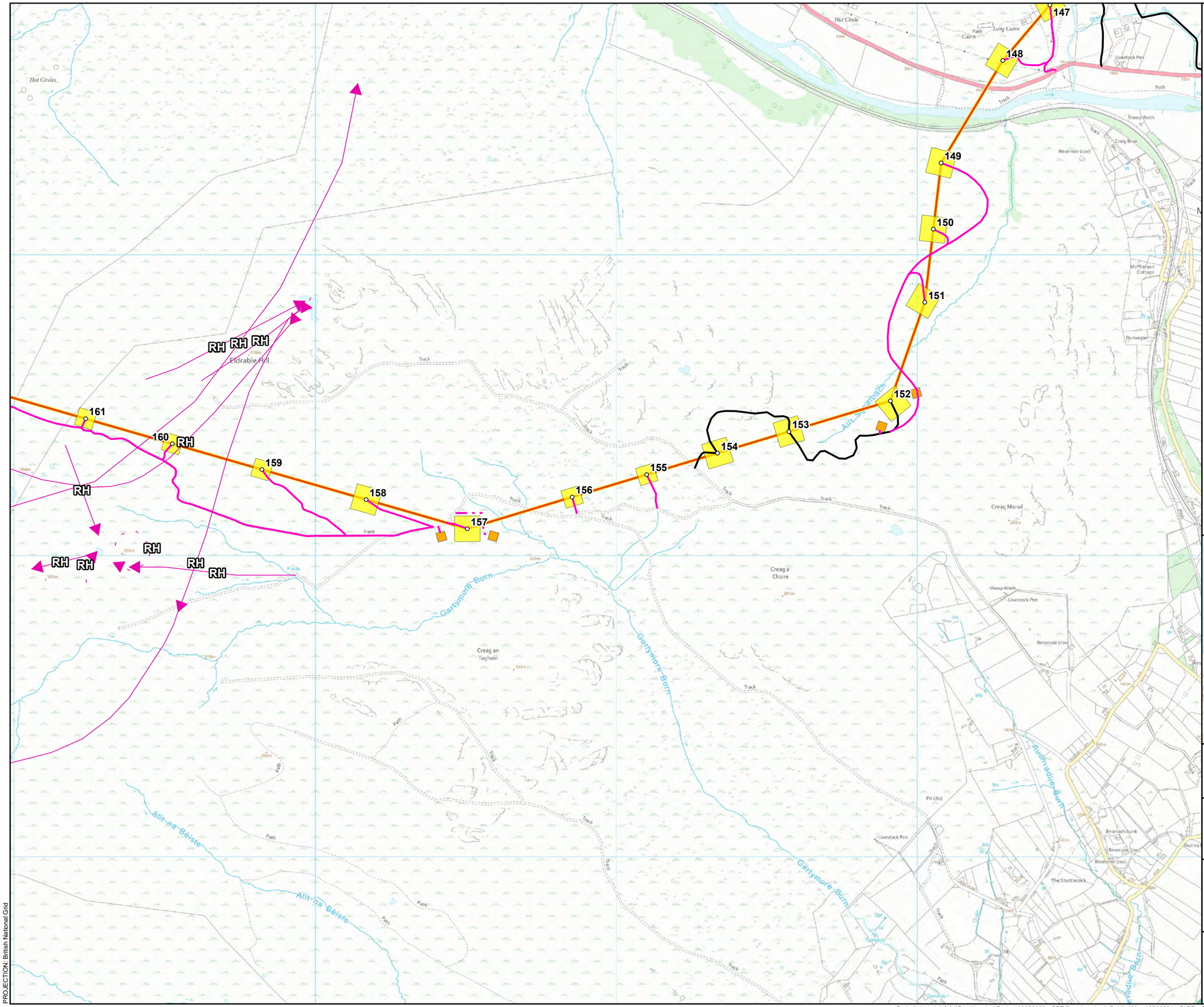

Tower Location

Temporary Access Track - Cut/Fill

Temporary Access Track - EPZ

Permanent Access Track - Cut/Fill

Temporary Tower Compound Area

Equipotential Zones (EPZ) (Pulling Position)

Alignment Section

Alignment Section A

Red-Throated Diver Flightlines

Species

BV: Black Throated Diver

RH: Red Throated Diver

Height Band

Height Band A: 0 m - 5 m

Height Band B: 5 m - 70 m

Height Band C: 70 m +

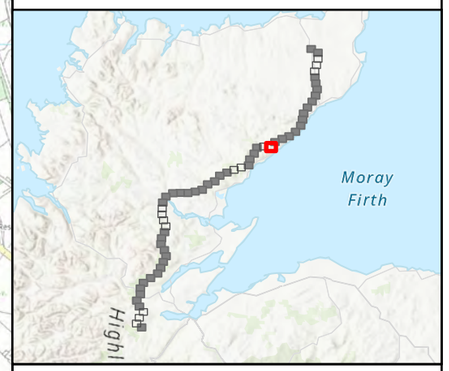

0 100 200 300 400 500

Metres

N

SCALE: See Scale Bar	VERSION: A02
SIZE: A3	DRAWN: MW
PROJECT: 0720281	CHECKED: PW
DATE: 11/08/2025	APPROVED: KG

Figure 9.3g - 4
Spittal - Loch Buidhe - Beauly 400 kV OHL Connection
Red-Throated Diver Flightlines

ERM

Scottish & Southern Electricity Networks
TRANSMISSION

PROJECTION: British National Grid

© Landmark Information Group Limited and/or its Data Suppliers (All rights reserved 2010). Sources: Esri, TomTom, Garmin, FAO, NOAA, USGS, © OpenStreetMap contributors, and the GIS User Community, Esri, USGS

Path: \\ukspdgisfs01\Data\London\Projects\0652629 - SSE Beauly to Loch Buidhe\Maps\0720281 - SLBB - Ornithology.aprx / 0720281 - SLBB - EIA - Ornithology - 9.3g Flightlines Divers - A01 (10k)

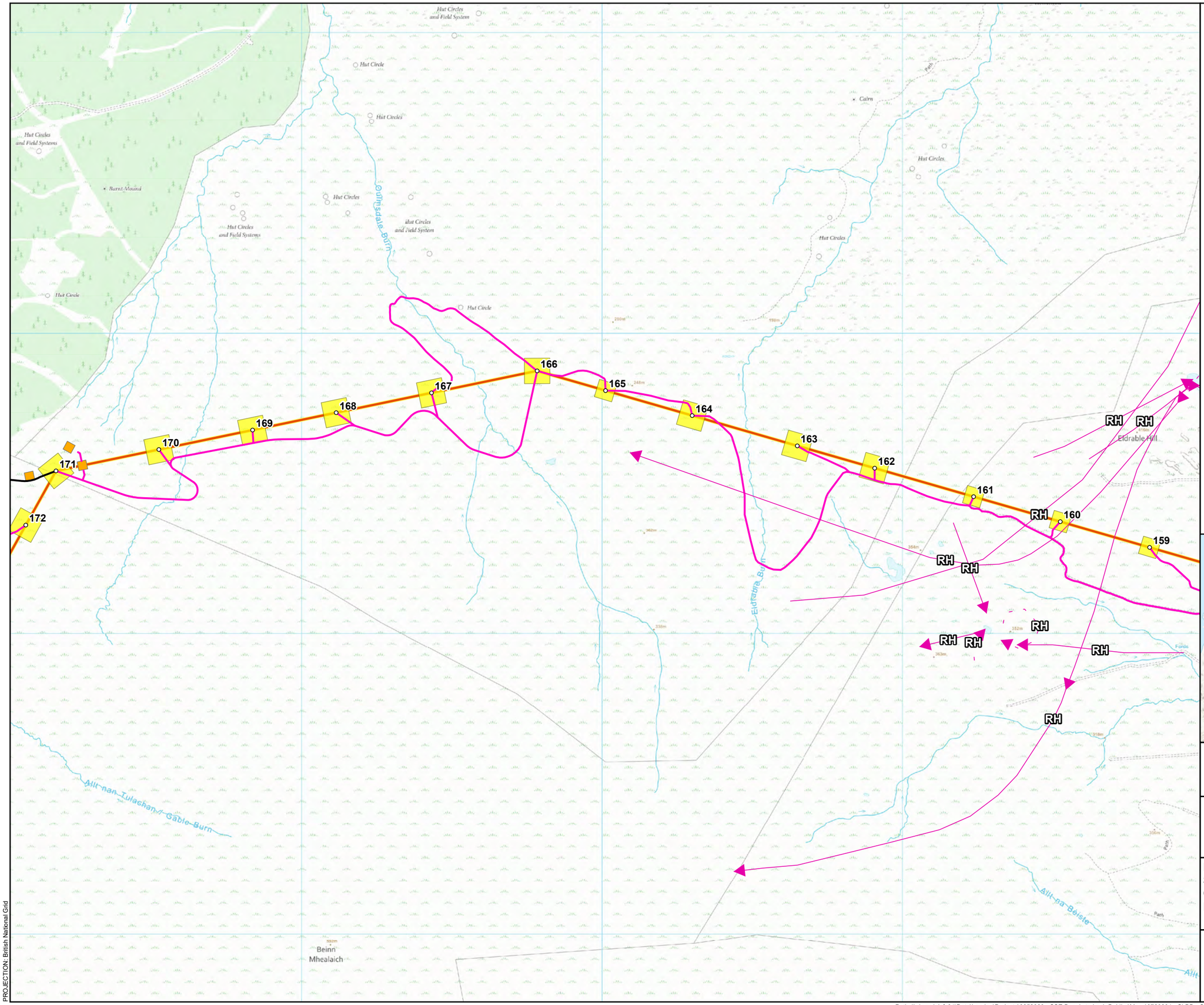

Tower Location

Temporary Access Track - Cut/Fill

Temporary Access Track - EPZ

Permanent Access Track - Cut/Fill

Temporary Tower Compound Area

Equipotential Zones (EPZ) (Pulling Position)

Alignment Section

Alignment Section A

Red-Throated Diver Flightlines

Species

BV: Black Throated Diver

RH: Red Throated Diver

Height Band

Height Band A: 0 m - 5 m

Height Band B: 5 m - 70 m

Height Band C: 70 m +

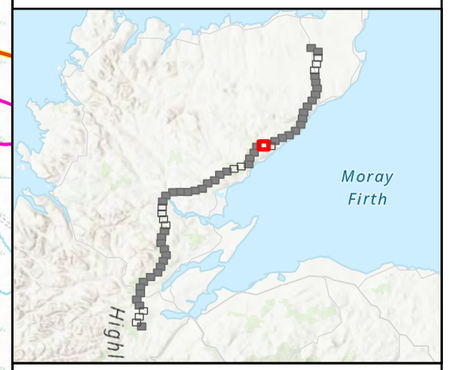

0 100 200 300 400 500

Metres

N

SCALE: See Scale Bar	VERSION: A02
SIZE: A3	DRAWN: MW
PROJECT: 0720281	CHECKED: PW
DATE: 11/08/2025	APPROVED: KG

Figure 9.3g - 5
Spittal - Loch Buidhe - Beauly 400 kV OHL Connection
Red-Throated Diver Flightlines

ERM

Scottish & Southern Electricity Networks
TRANSMISSION

PROJECTION: British National Grid

© Landmark Information Group Limited and/or its Data Suppliers (All rights reserved 2010). Sources: Esri, TomTom, Garmin, FAO, NOAA, USGS, © OpenStreetMap contributors, and the GIS User Community, Esri, USGS

Path: \\uksprdgisfs01\Data\London\Projects\0652629 - SSE Beauly to Loch Buidhe\Maps\0720281 - SLBB - Ornithology.aprx / 0720281 - SLBB - EIA - Ornithology - 9.3g Flightlines Divers - A01 (10k)

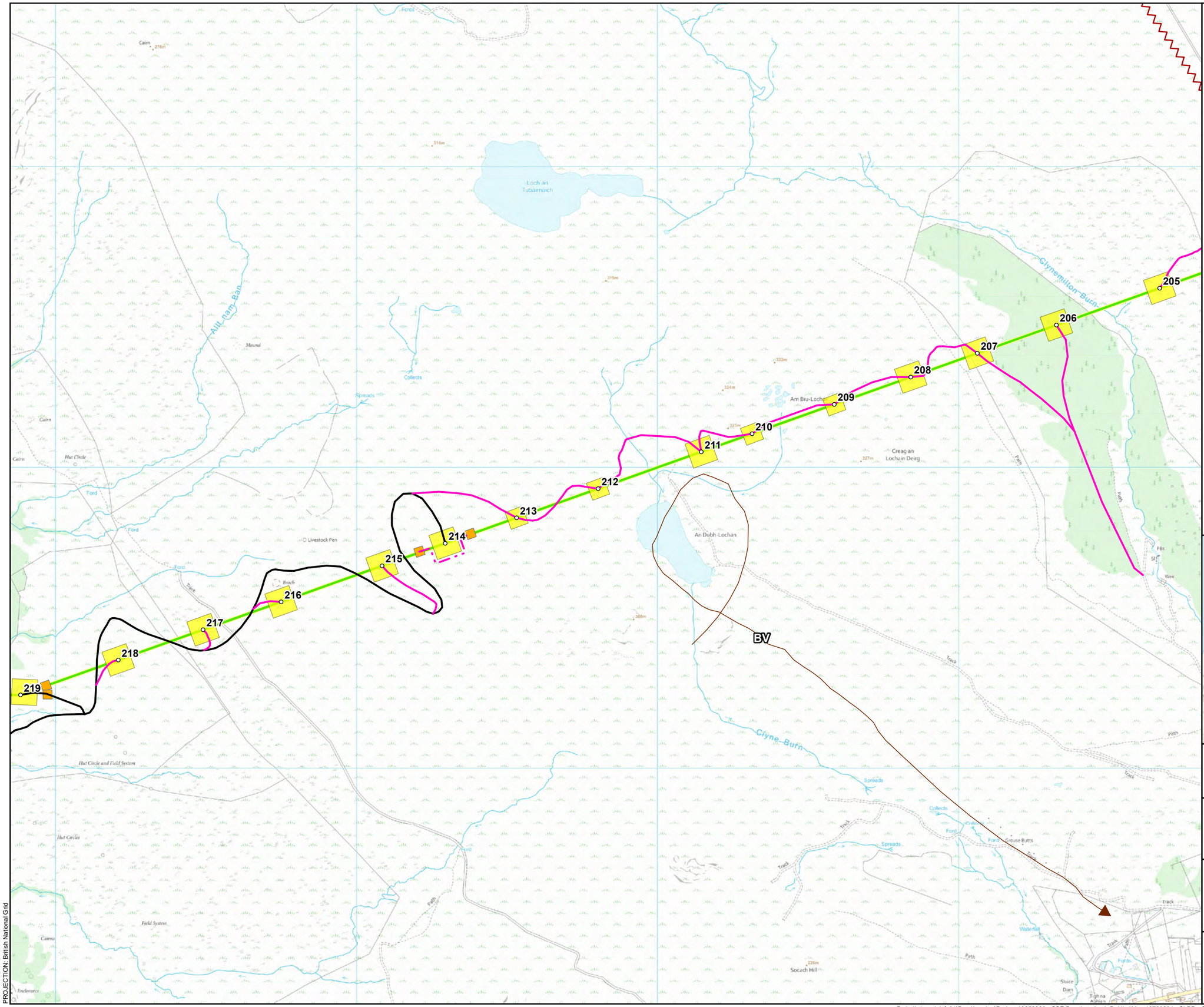

Tower Location
Alignment Section Break
Temporary Access Track - Cut/Fill
Temporary Access Track - EPZ
Permanent Access Track - Cut/Fill
Temporary Tower Compound Area
Equipotential Zones (EPZ) (Pulling Position)

Alignment Section
Alignment Section B

Red-Throated Diver Flightlines

Species
BV: Black Throated Diver
RH: Red Throated Diver

Height Band
Height Band A: 0 m - 5 m
Height Band B: 5 m - 70 m
Height Band C: 70 m +

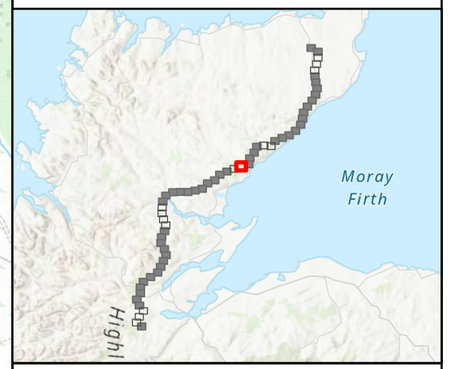

0 100 200 300 400 500
Metres

N

SCALE: See Scale Bar	VERSION: A02
SIZE: A3	DRAWN: MW
PROJECT: 0720281	CHECKED: PW
DATE: 11/08/2025	APPROVED: KG

Figure 9.3g - 6
Spittal - Loch Buidhe - Beauly 400 kV OHL Connection
Red-Throated Diver Flightlines

ERM

Scottish & Southern Electricity Networks
TRANSMISSION

PROJECTION: British National Grid

© Landmark Information Group Limited and/or its Data Suppliers (All rights reserved 2010). Sources: Esri, TomTom, Garmin, FAO, NOAA, USGS, © OpenStreetMap contributors, and the GIS User Community, Esri, USGS

Path: \\uksprdgisfs01\Data\London\Projects\0652629 - SSE Beauly to Loch Buidhe\Maps\0720281 - SLBB - Ornithology.aprx / 0720281 - SLBB - EIA - Ornithology - 9.3g Flightlines Divers - A01 (10k)

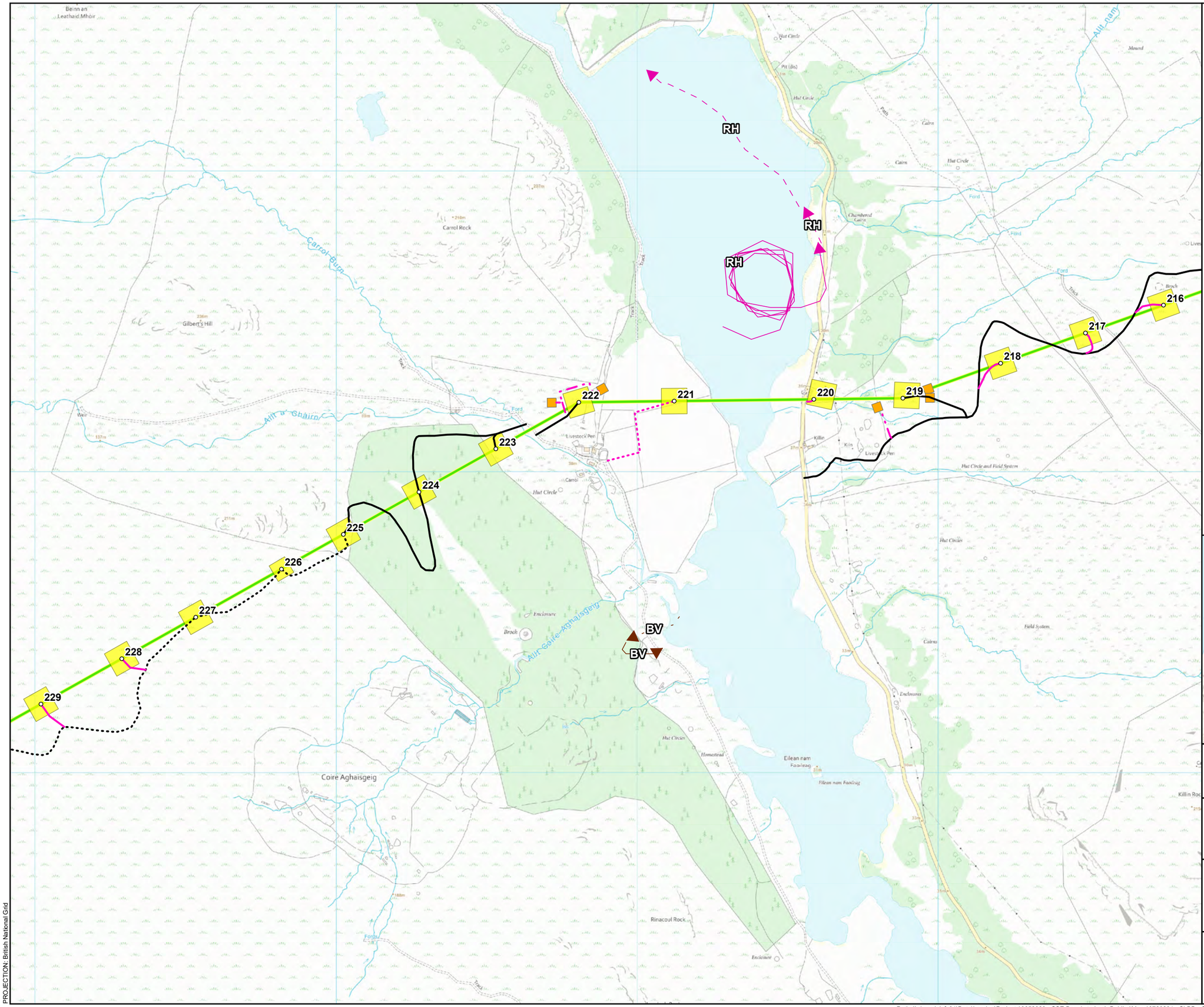

Tower Location
Temporary Access Track - Cut/Fill
Temporary Access Track - Floating
Temporary Access Track - EPZ
Permanent Access Track - Cut/Fill
Permanent Access Track - Floating
Permanent Access Track - Floating
Temporary Tower Compound Area
Equipotential Zones (EPZ) (Pulling Position)

Alignment Section
Alignment Section B

Red-Throated Diver Flightlines

Species
BV: Black Throated Diver
RH: Red Throated Diver

Height Band
Height Band A: 0 m - 5 m
Height Band B: 5 m - 70 m
Height Band C: 70 m +

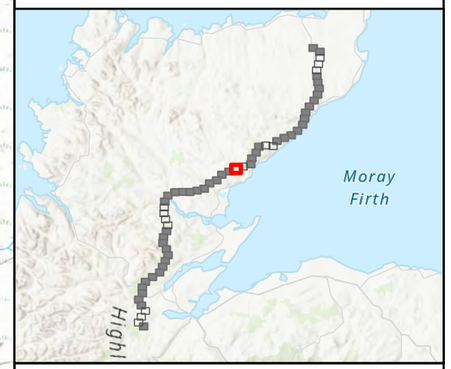

0 100 200 300 400 500
Metres

N

SCALE: See Scale Bar	VERSION: A02
SIZE: A3	DRAWN: MW
PROJECT: 0720281	CHECKED: PW
DATE: 11/08/2025	APPROVED: KG

Figure 9.3g - 7
Spittal - Loch Buidhe - Beauly 400 kV OHL Connection
Red-Throated Diver Flightlines

ERM

Scottish & Southern Electricity Networks
TRANSMISSION

PROJECTION: British National Grid

© Landmark Information Group Limited and/or its Data Suppliers (All rights reserved 2010). Sources: Esri, TomTom, Garmin, FAO, NOAA, USGS, © OpenStreetMap contributors, and the GIS User Community, Esri, USGS

Path: \\uksprdgisfs01\Data\London\Projects\0652629 - SSE Beauly to Loch Buidhe\Maps\0720281 - SLBB - Ornithology.aprx / 0720281 - SLBB - EIA - Ornithology - 9.3g Flightlines Divers - A01 (10k)

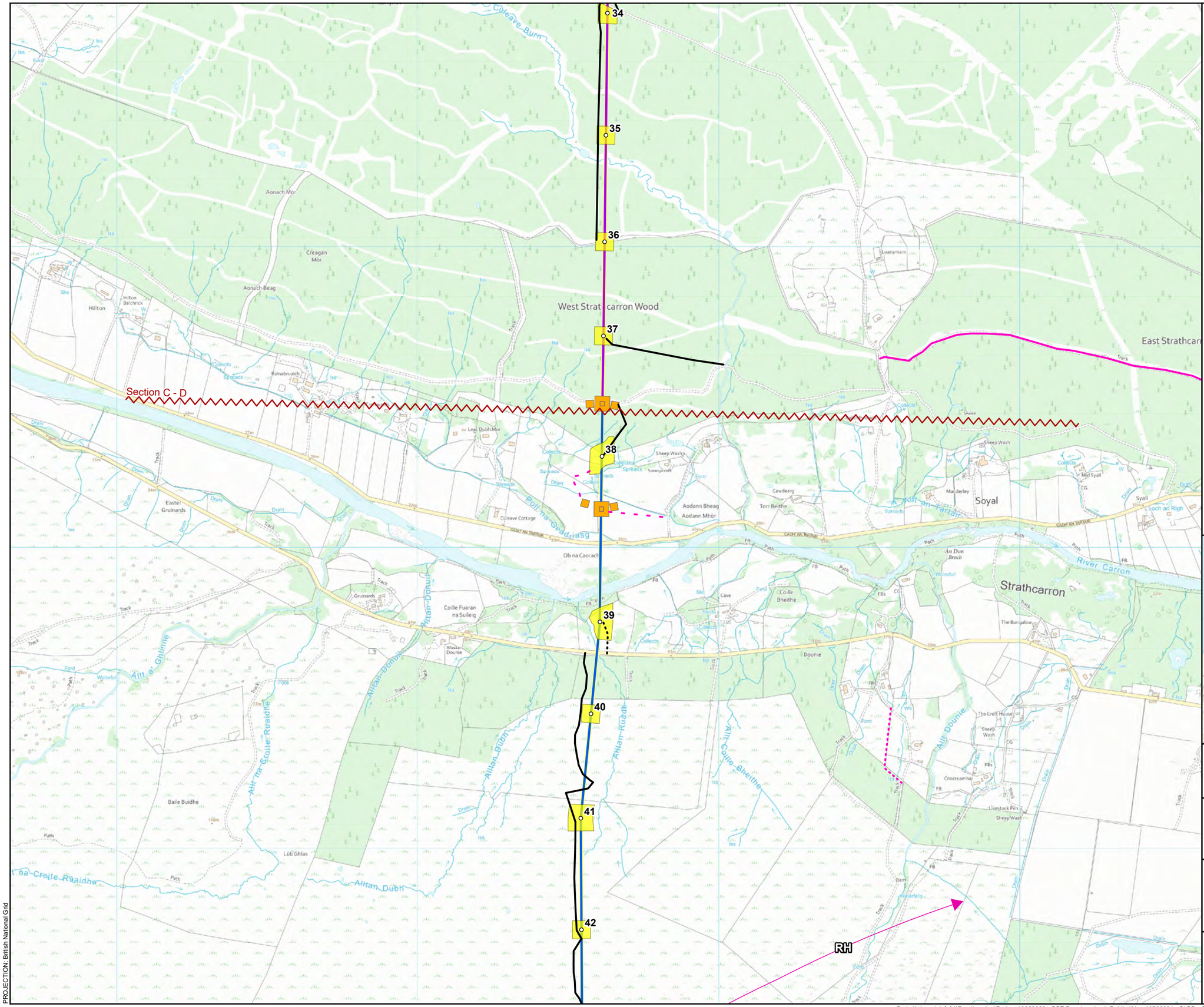

- Tower Location
- Alignment Section Break
- Temporary Access Track - Cut/Fill
- Temporary Access Track - Floating
- Temporary Access Track - Trackway Panel
- Permanent Access Track - Cut/Fill
- Temporary Tower Compound Area
- Equipotential Zones (EPZ) (Pulling Position)

Alignment Section

- Alignment Section C
- Alignment Section D

Red-Throated Diver Flightlines

Species

- BV: Black Throated Diver
- RH: Red Throated Diver

Height Band

- Height Band A: 0 m - 5 m
- Height Band B: 5 m - 70 m
- Height Band C: 70 m +

0 100 200 300 400 500
Metres

N

SCALE: See Scale Bar	VERSION: A02
SIZE: A3	DRAWN: MW
PROJECT: 0720281	CHECKED: PW
DATE: 11/08/2025	APPROVED: KG

Figure 9.3g - 8
Spittal - Loch Buidhe - Beauly 400 kV OHL Connection
Red-Throated Diver Flightlines

ERM

Scottish & Southern Electricity Networks
TRANSMISSION

PROJECTION: British National Grid

© Landmark Information Group Limited and/or its Data Suppliers (All rights reserved 2010). Sources: Esri, TomTom, Garmin, FAO, NOAA, USGS, © OpenStreetMap contributors, and the GIS User Community, Esri, USGS

Path: \\uksprdgisfs01\Data\London\Projects\0652629 - SSE Beauly to Loch Buidhe\Maps\0720281 - SLBB - Ornithology.aprx / 0720281 - SLBB - EIA - Ornithology - 9.3g Flightlines Divers - A01 (10k)

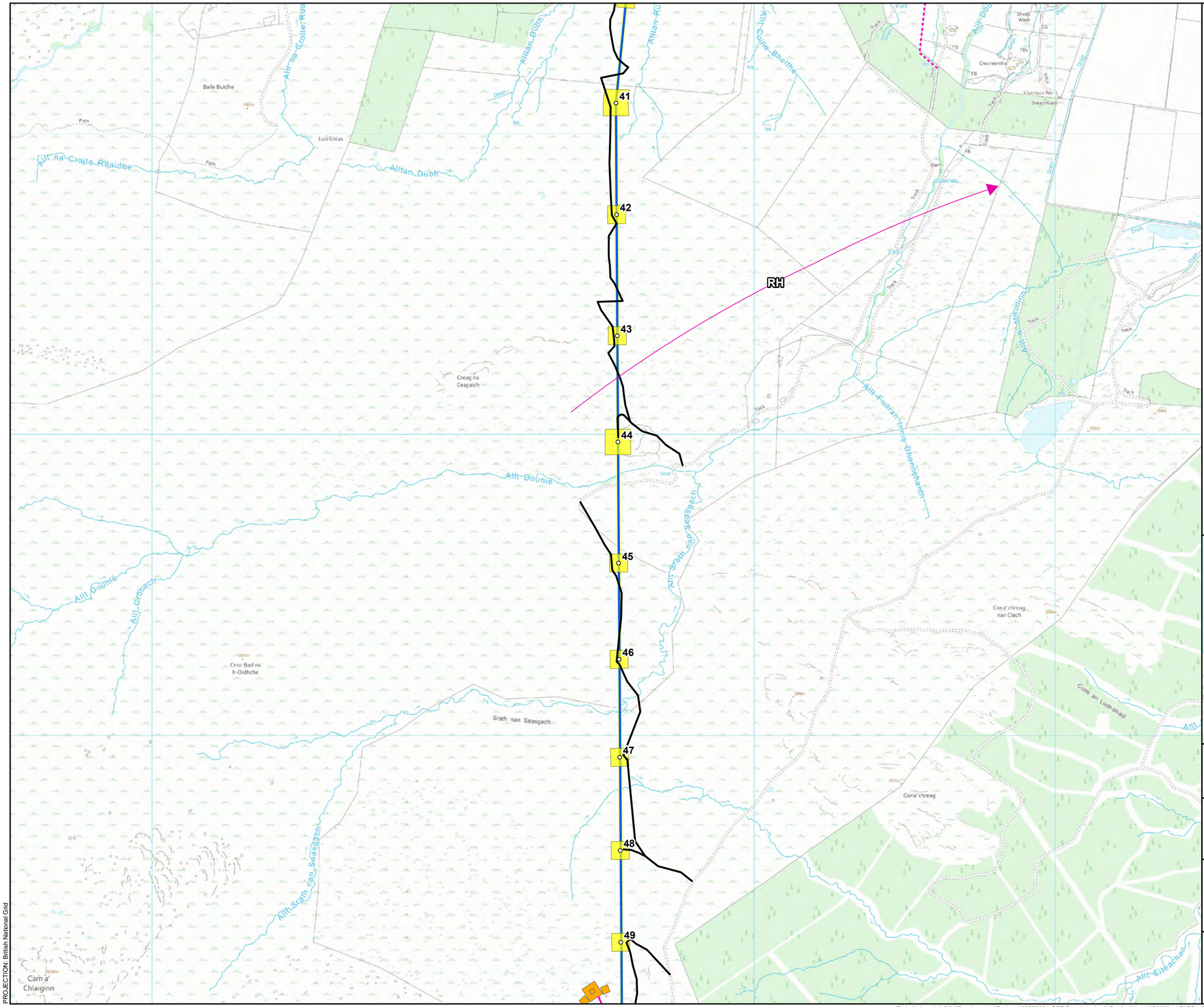

Tower Location
Temporary Access Track - Cut/Fill
Temporary Access Track - Floating
Permanent Access Track - Cut/Fill
Temporary Tower Compound Area
Equipotential Zones (EPZ) (Pulling Position)

Alignment Section
Alignment Section D

Red-Throated Diver Flightlines

Species
BV: Black Throated Diver
RH: Red Throated Diver

Height Band
Height Band A: 0 m - 5 m
Height Band B: 5 m - 70 m
Height Band C: 70 m +

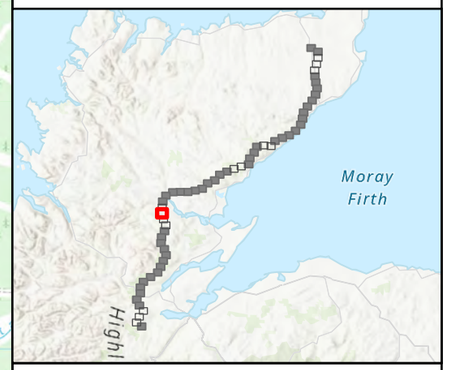

0 100 200 300 400 500
Metres

N

SCALE: See Scale Bar	VERSION: A02
SIZE: A3	DRAWN: MW
PROJECT: 0720281	CHECKED: PW
DATE: 11/08/2025	APPROVED: KG

Figure 9.3g - 9
Spittal - Loch Buidhe - Beauly 400 kV OHL Connection
Red-Throated Diver Flightlines

ERM

Scottish & Southern Electricity Networks
TRANSMISSION

PROJECTION: British National Grid

© Landmark Information Group Limited and/or its Data Suppliers (All rights reserved 2010). Sources: Esri, TomTom, Garmin, FAO, NOAA, USGS, © OpenStreetMap contributors, and the GIS User Community, Esri, USGS

Path: \\uksprdgisfs01\Data\London\Projects\0652629 - SSE Beauly to Loch Buidhe\Maps\0720281 - SLBB - Ornithology.aprx / 0720281 - SLBB - EIA - Ornithology - 9.3g Flightlines Divers - A01 (10k)

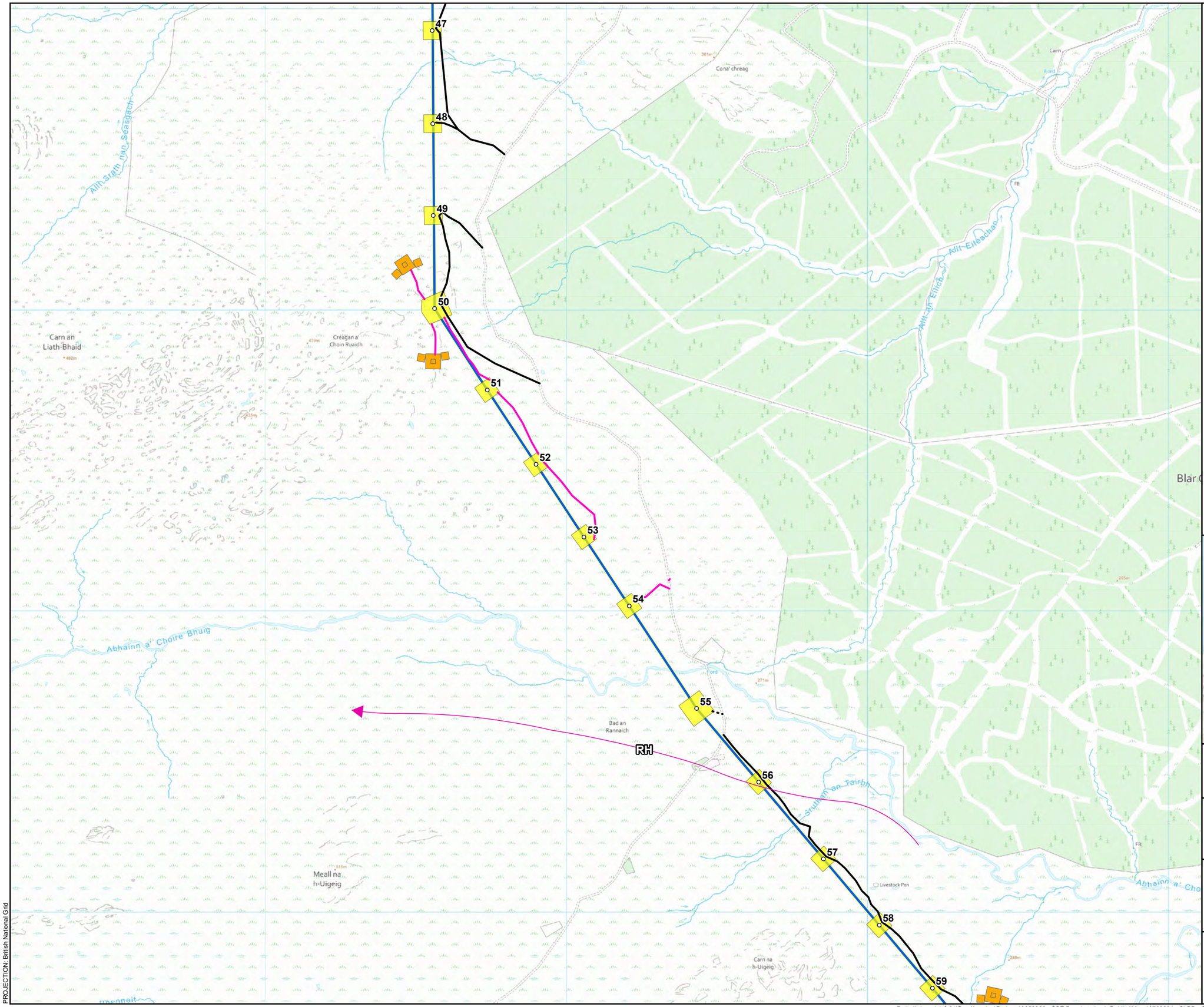

Tower Location
Temporary Access Track - Cut/Fill
Temporary Access Track - Floating
Permanent Access Track - Cut/Fill
Temporary Tower Compound Area
Equipotential Zones (EPZ) (Pulling Position)

Alignment Section
Alignment Section D

Red-Throated Diver Flightlines

Species
BV: Black Throated Diver
RH: Red Throated Diver

Height Band
Height Band A: 0 m - 5 m
Height Band B: 5 m - 70 m
Height Band C: 70 m +

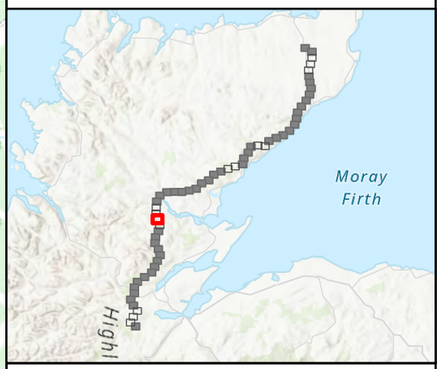

0 100 200 300 400 500
Metres

N

SCALE: See Scale Bar	VERSION: A02
SIZE: A3	DRAWN: MW
PROJECT: 0720281	CHECKED: PW
DATE: 11/08/2025	APPROVED: KG

Figure 9.3g - 10
Spittal - Loch Buidhe - Beauly 400 kV OHL Connection
Red-Throated Diver Flightlines

ERM

Scottish & Southern Electricity Networks
TRANSMISSION

PROJECTION: British National Grid

© Landmark Information Group Limited and/or its Data Suppliers (All rights reserved 2010). Sources: Esri, TomTom, Garmin, FAO, NOAA, USGS, © OpenStreetMap contributors, and the GIS User Community, Esri, USGS

Path: \\uksprdgisfs01\Data\London\Projects\0652629 - SSE Beauly to Loch Buidhe\Maps\0720281 - SLBB - Ornithology.aprx / 0720281 - SLBB - EIA - Ornithology - 9.3g Flightlines Divers - A01 (10k)

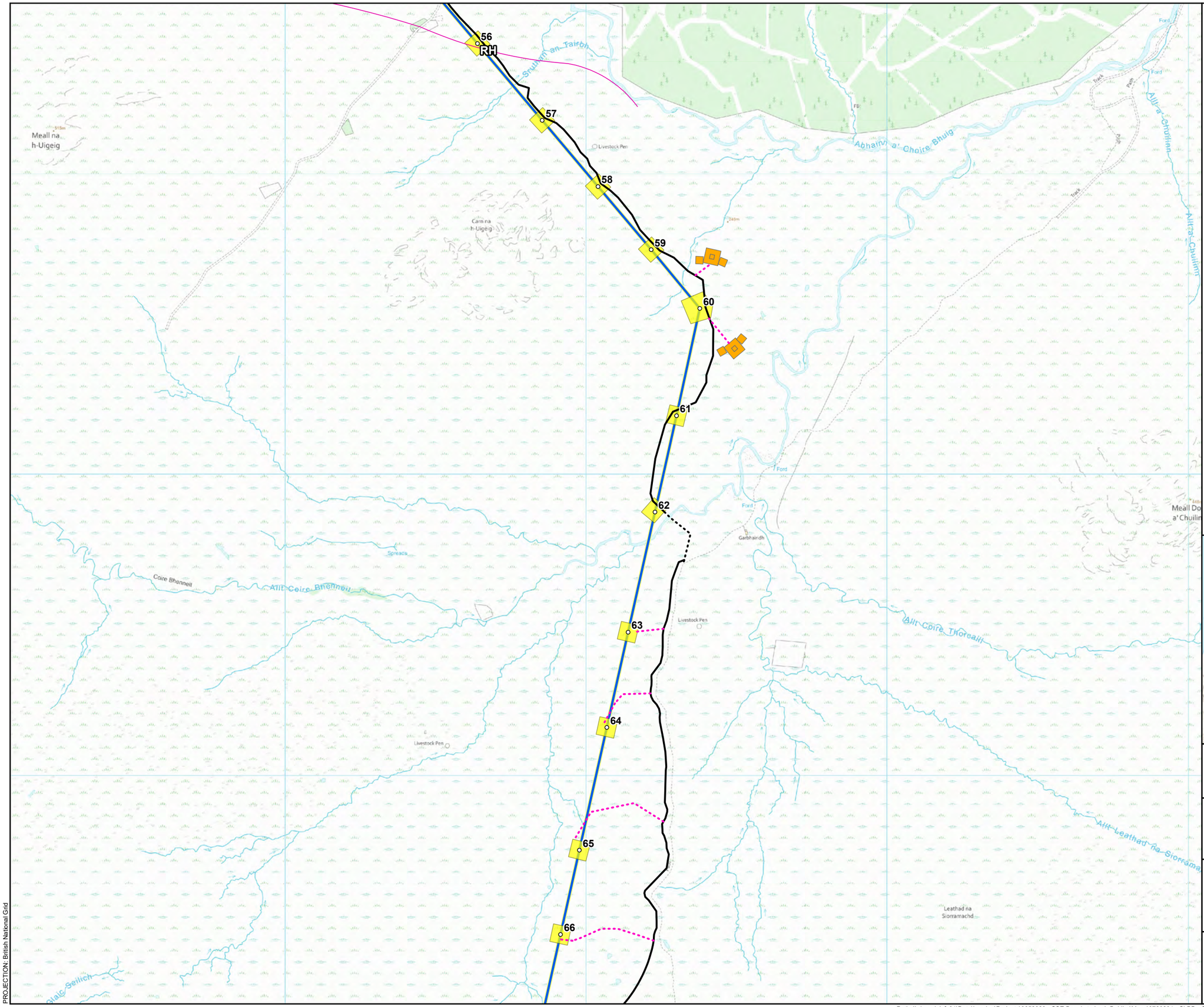

Tower Location

Temporary Access Track - Floating

Permanent Access Track - Cut/Fill

Temporary Tower Compound Area

Equipotential Zones (EPZ) (Pulling Position)

Alignment Section

Alignment Section D

Red-Throated Diver Flightlines

Species

BV: Black Throated Diver

RH: Red Throated Diver

Height Band

Height Band A: 0 m - 5 m

Height Band B: 5 m - 70 m

Height Band C: 70 m +

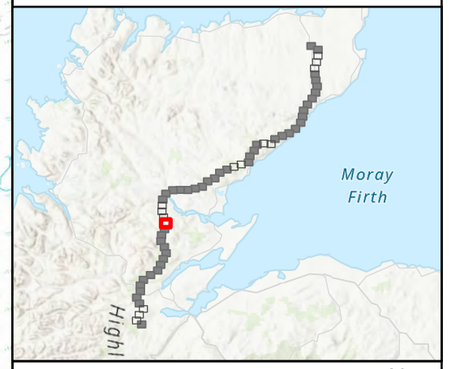

0 100 200 300 400 500

Metres

N

SCALE: See Scale Bar	VERSION: A02
SIZE: A3	DRAWN: MW
PROJECT: 0720281	CHECKED: PW
DATE: 11/08/2025	APPROVED: KG

Figure 9.3g - 11
Spittal - Loch Buidhe - Beauly 400 kV OHL Connection
Red-Throated Diver Flightlines

ERM

Scottish & Southern Electricity Networks TRANSMISSION

PROJECTION: British National Grid

© Landmark Information Group Limited and/or its Data Suppliers (All rights reserved 2010). Sources: Esri, TomTom, Garmin, FAO, NOAA, USGS, © OpenStreetMap contributors, and the GIS User Community, Esri, USGS

Path: \\uksprdgisfs01\Data\London\Projects\0652629 - SSE Beauly to Loch Buidhe\Maps\0720281 - SLBB - Ornithology.aprx / 0720281 - SLBB - EIA - Ornithology - 9.3g Flightlines Divers - A01 (10k)

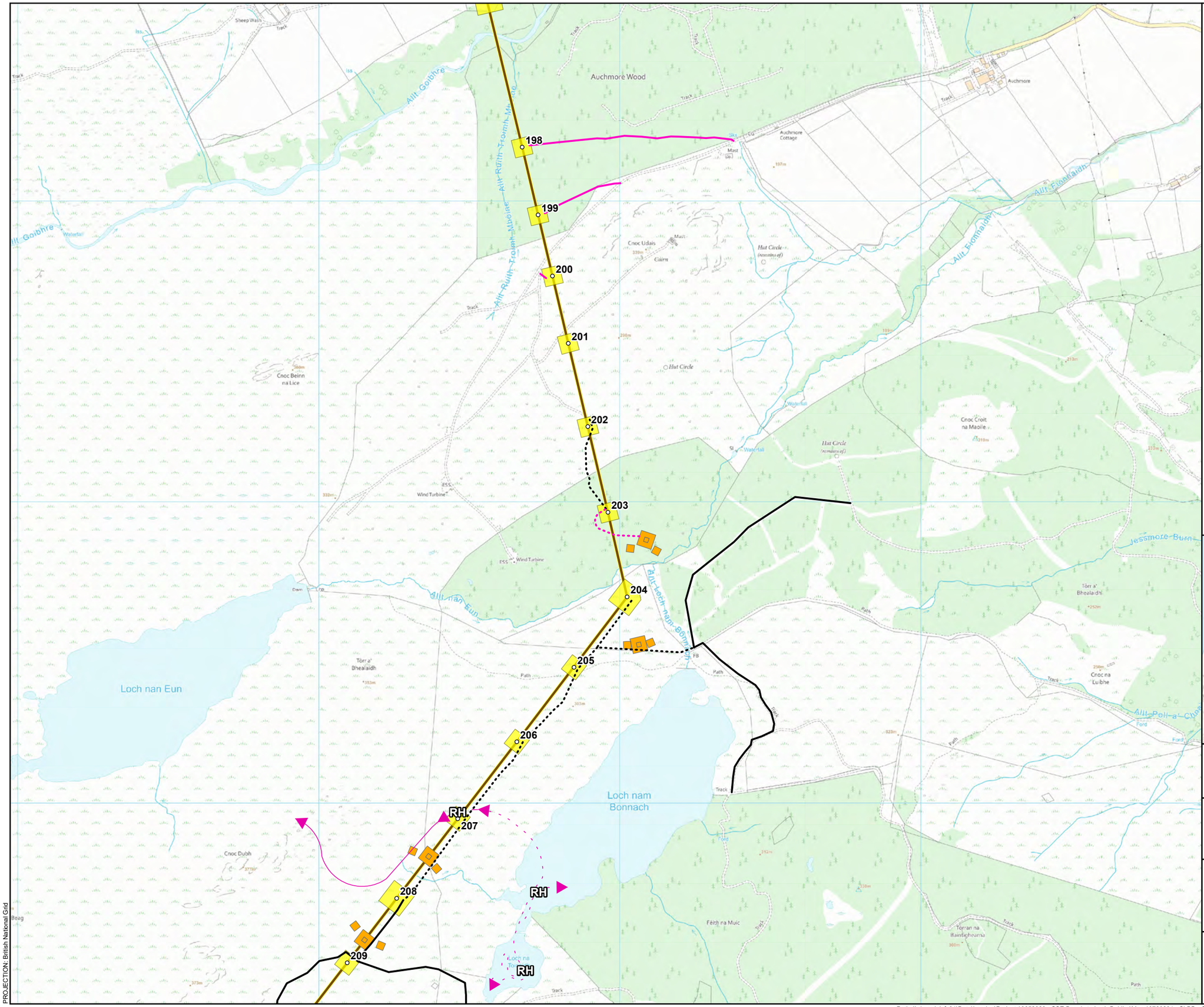

Tower Location

Temporary Access Track - Cut/Fill

Temporary Access Track - Floating

Permanent Access Track - Cut/Fill

Temporary Tower Compound Area

Equipotential Zones (EPZ) (Pulling Position)

Alignment Section

Alignment Section E

Red-Throated Diver Flightlines

Species

BV: Black Throated Diver

RH: Red Throated Diver

Height Band

Height Band A: 0 m - 5 m

Height Band B: 5 m - 70 m

Height Band C: 70 m +

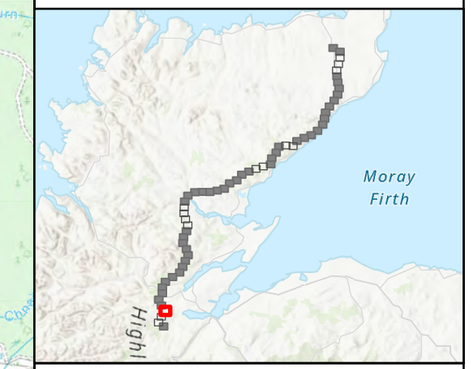

0 100 200 300 400 500

Metres

N

SCALE: See Scale Bar	VERSION: A02
SIZE: A3	DRAWN: MW
PROJECT: 0720281	CHECKED: PW
DATE: 11/08/2025	APPROVED: KG

Figure 9.3g - 12
Spittal - Loch Buidhe - Beauly 400 kV OHL Connection
Red-Throated Diver Flightlines

ERM

Scottish & Southern Electricity Networks
TRANSMISSION

PROJECTION: British National Grid

© Landmark Information Group Limited and/or its Data Suppliers (All rights reserved 2010). Sources: Esri, TomTom, Garmin, FAO, NOAA, USGS, © OpenStreetMap contributors, and the GIS User Community, Esri, USGS

Path: \\uksprdgisfs01\Data\London\Projects\0652629 - SSE Beauly to Loch Buidhe\Maps\0720281 - SLBB - Ornithology.aprx / 0720281 - SLBB - EIA - Ornithology - 9.3g Flightlines Divers - A01 (10k)

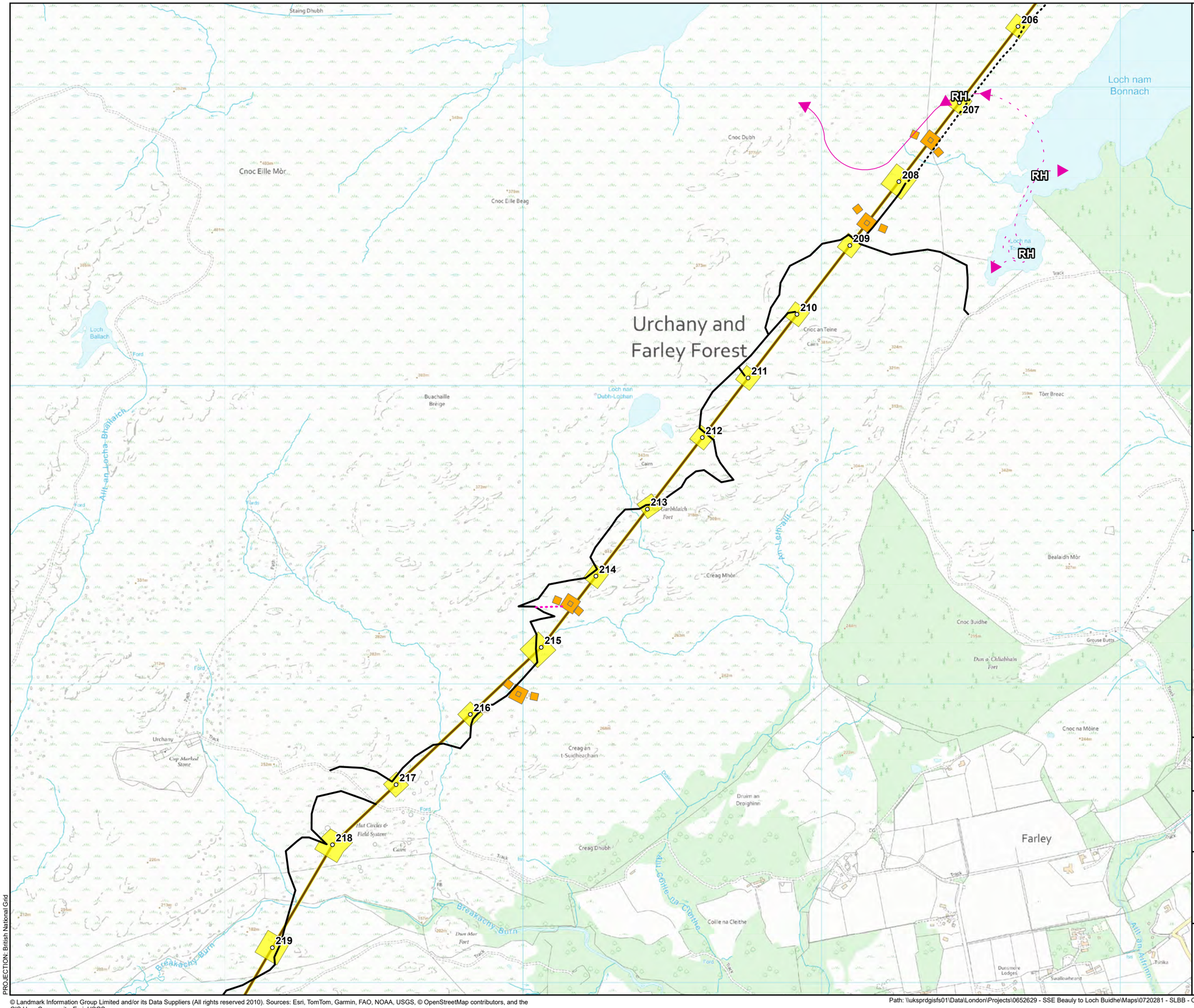

Tower Location

Temporary Access Track - Floating

Permanent Access Track - Cut/Fill

Temporary Tower Compound Area

Equipotential Zones (EPZ) (Pulling Position)

Alignment Section

Alignment Section E

Red-Throated Diver Flightlines

Species

BV: Black Throated Diver

RH: Red Throated Diver

Height Band

Height Band A: 0 m - 5 m

Height Band B: 5 m - 70 m

Height Band C: 70 m +

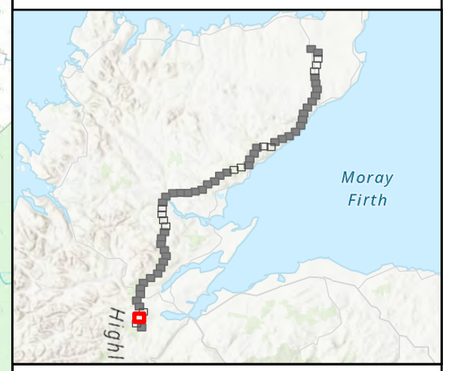

0 100 200 300 400 500

Metres

N

SCALE: See Scale Bar	VERSION: A02
SIZE: A3	DRAWN: MW
PROJECT: 0720281	CHECKED: PW
DATE: 11/08/2025	APPROVED: KG

Figure 9.3g - 13
Spittal - Loch Buidhe - Beauly 400 kV OHL Connection
Red-Throated Diver Flightlines

ERM

Scottish & Southern Electricity Networks
TRANSMISSION

PROJECTION: British National Grid

© Landmark Information Group Limited and/or its Data Suppliers (All rights reserved 2010). Sources: Esri, TomTom, Garmin, FAO, NOAA, USGS, © OpenStreetMap contributors, and the GIS User Community, Esri, USGS

Path: \\uksprdgisfs01\Data\London\Projects\0652629 - SSE Beauly to Loch Buidhe\Maps\0720281 - SLBB - Ornithology.aprx / 0720281 - SLBB - EIA - Ornithology - 9.3g Flightlines Divers - A01 (10k)

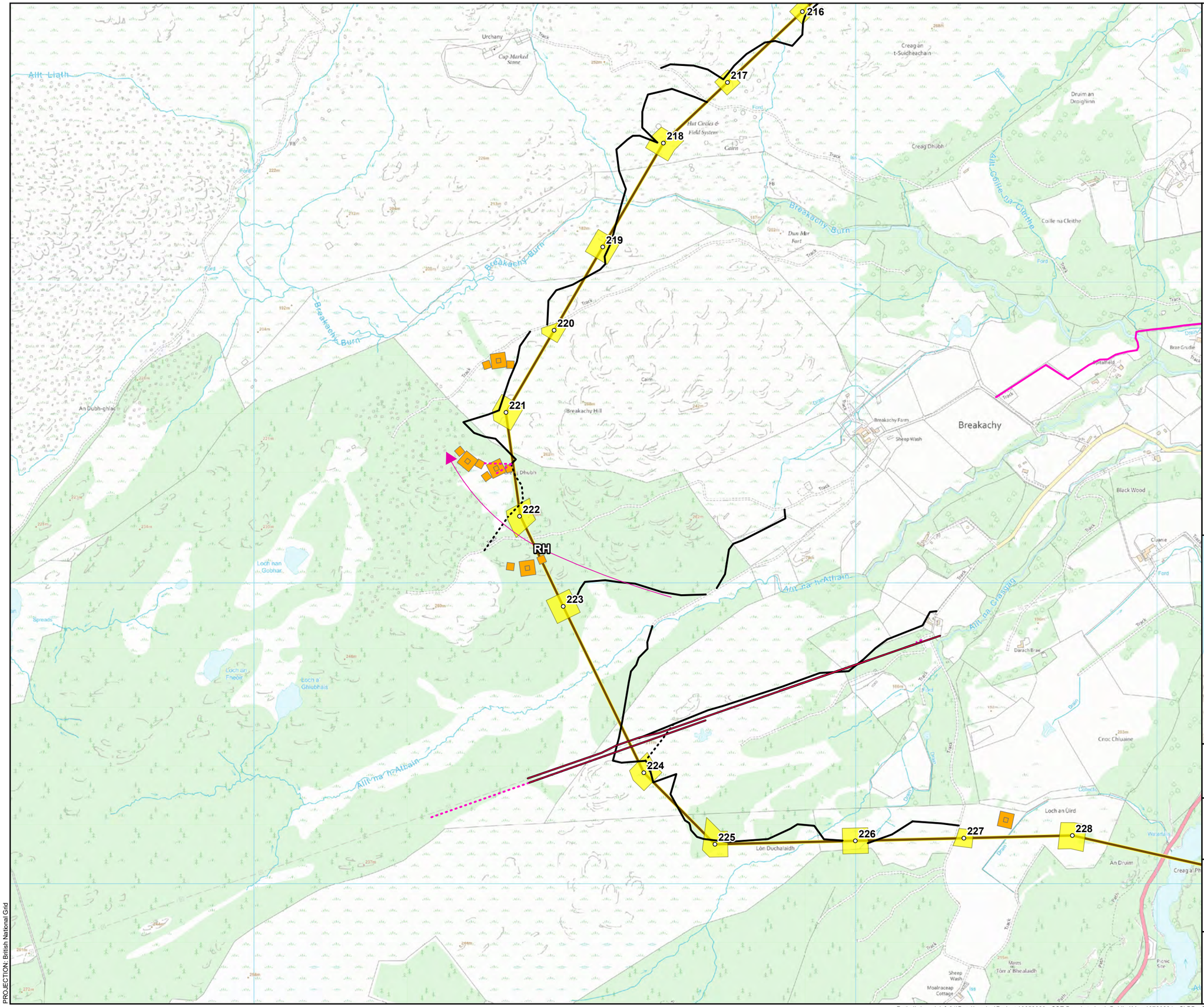

Tower Location

Special Arrangement

Temporary Access Track - Cut/Fill

Temporary Access Track - Floating

Permanent Access Track - Cut/Fill

Temporary Tower Compound Area

Equipotential Zones (EPZ) (Pulling Position)

Alignment Section

Alignment Section E

Red-Throated Diver Flightlines

Species

BV: Black Throated Diver

RH: Red Throated Diver

Height Band

Height Band A: 0 m - 5 m

Height Band B: 5 m - 70 m

Height Band C: 70 m +

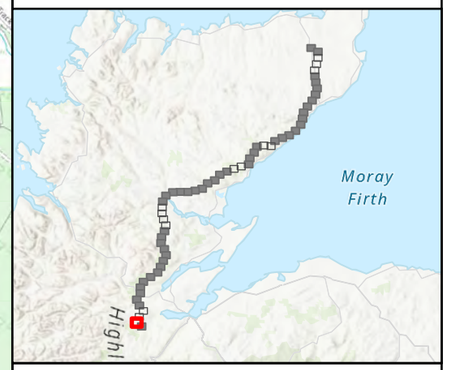

0 100 200 300 400 500

Metres

N

SCALE: See Scale Bar	VERSION: A02
SIZE: A3	DRAWN: MW
PROJECT: 0720281	CHECKED: PW
DATE: 11/08/2025	APPROVED: KG

Figure 9.3g - 14
Spittal - Loch Buidhe - Beauly 400 kV OHL Connection
Red-Throated Diver Flightlines

ERM

Scottish & Southern Electricity Networks TRANSMISSION

PROJECTION: British National Grid

© Landmark Information Group Limited and/or its Data Suppliers (All rights reserved 2010). Sources: Esri, TomTom, Garmin, FAO, NOAA, USGS, © OpenStreetMap contributors, and the GIS User Community, Esri, USGS

Path: \\uksprdgisfs01\Data\London\Projects\0652629 - SSE Beauly to Loch Buidhe\Maps\0720281 - SLBB - Ornithology.aprx / 0720281 - SLBB - EIA - Ornithology - 9.3g Flightlines Divers - A01 (10k)