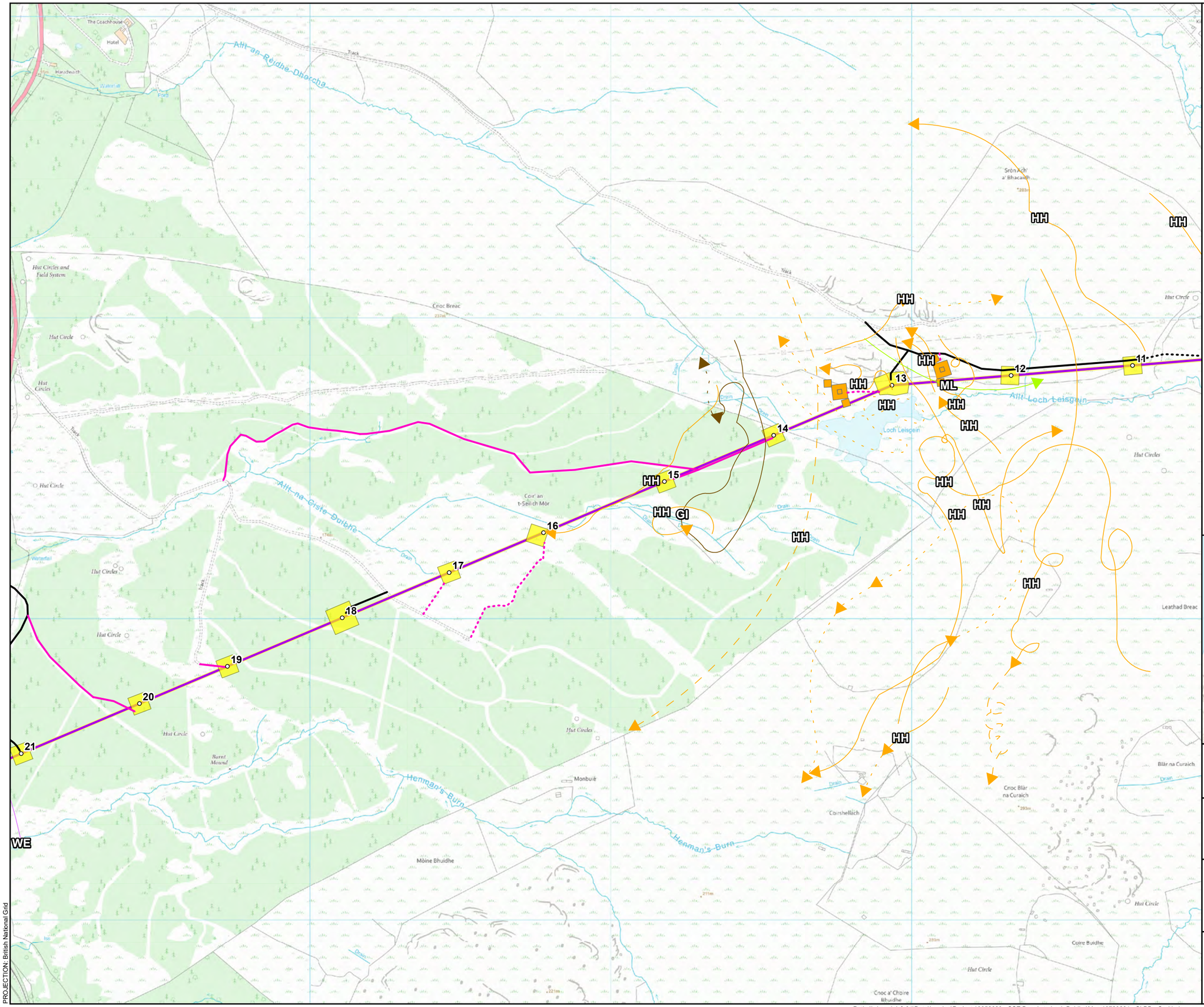

Tower Location
Temporary Access Track - Floating
Temporary Access Track - Cut/Fill
Permanent Access Track - Floating
Permanent Access Track - Cut/Fill
Temporary Tower Compound Area
Equipotential Zones (EPZ) (Pulling Position)

Alignment Section
Alignment Section C

Raptor Flightlines (excluding Red Kite)

Species
BO: Barn Owl
EA: Golden Eagle
GI: Goshawk
HH: Hen Harrier
ML: Merlin
OP: Osprey
PE: Peregrine
SH: Sparrowhawk
WE: White-tailed Eagle

Height Band
Height Band A: 0 m - 5 m
Height Band B: 5 m - 70 m
Height Band C: 70 m +

0 100 200 300 400 500
Metres

N

SCALE: See Scale Bar	VERSION: A02
SIZE: A3	DRAWN: MW
PROJECT: 0720281	CHECKED: PW
DATE: 11/08/2025	APPROVED: KG

Figure 9.3h - 35
Spittal - Loch Buidhe - Beauly 400 kV OHL Connection
Raptor Flightlines (excluding Red Kite)

ERM

Scottish & Southern Electricity Networks
TRANSMISSION

PROJECTION: British National Grid

© Landmark Information Group Limited and/or its Data Suppliers (All rights reserved 2010). Sources: Esri, TomTom, Garmin, FAO, NOAA, USGS, © OpenStreetMap contributors, and the GIS User Community, Esri, USGS

Path: \\uksprdgisfs01\Data\London\Projects\0652629 - SSE Beauly to Loch Buidhe\Maps\0720281 - SLBB - Ornithology.aprx / 0720281 - SLBB - EIA - Ornithology - 9.3h Flightlines Raptors (no Red Kite) - A01 (10k)

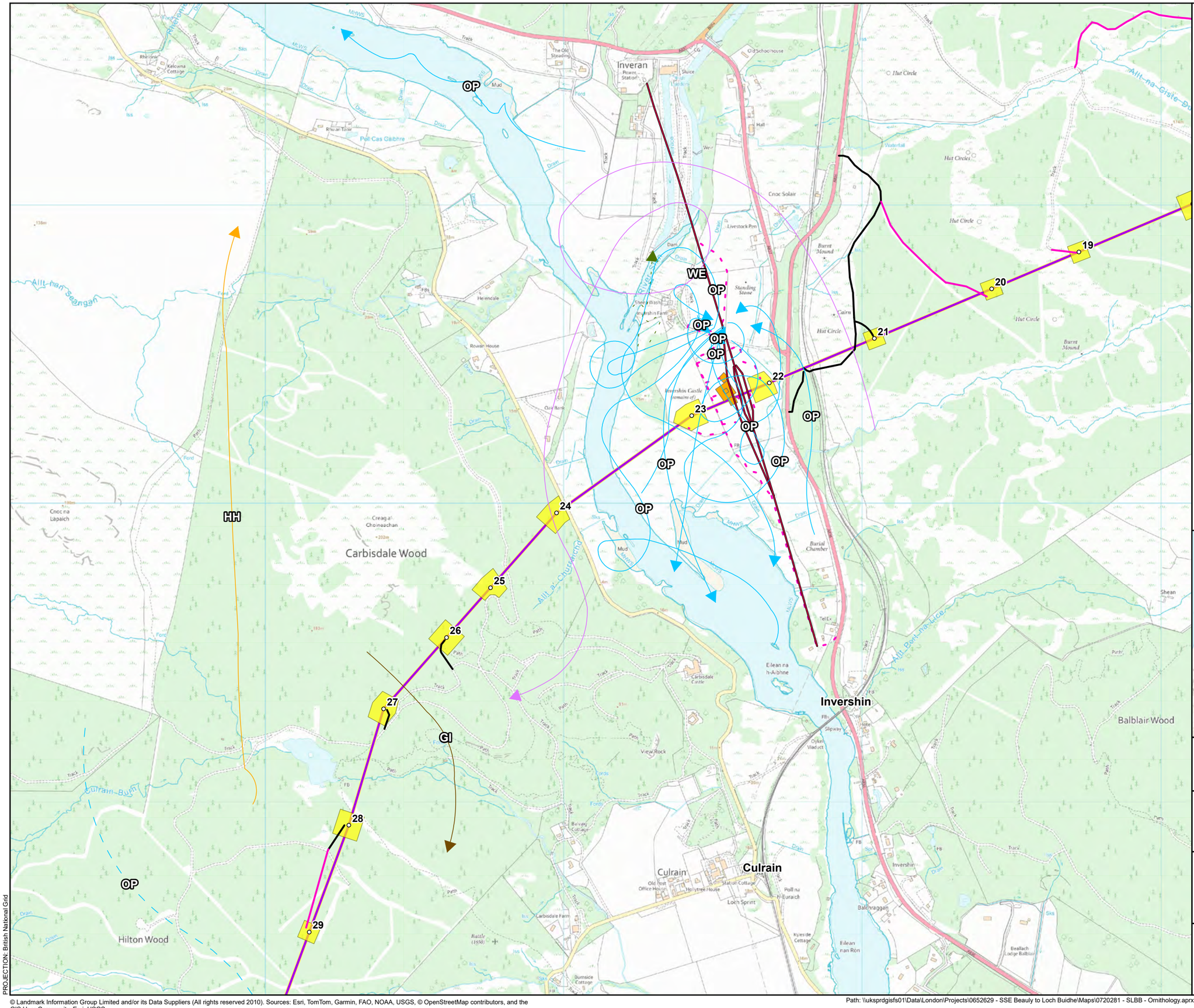

- Tower Location
- Special Arrangement
- Temporary Access Track - Floating
- Temporary Access Track - Cut/Fill
- Temporary Access Track - Trackway Panel
- Permanent Access Track - Floating
- Permanent Access Track - Cut/Fill
- Temporary Tower Compound Area
- Equipotential Zones (EPZ) (Pulling Position)

Alignment Section

- Alignment Section C

Raptor Flightlines (excluding Red Kite)

Species

- BO: Barn Owl
- EA: Golden Eagle
- GI: Goshawk
- HH: Hen Harrier
- ML: Merlin
- OP: Osprey
- PE: Peregrine
- SH: Sparrowhawk
- WE: White-tailed Eagle

Height Band

- Height Band A: 0 m - 5 m
- Height Band B: 5 m - 70 m
- Height Band C: 70 m +

0 100 200 300 400 500
Metres

N

SCALE: See Scale Bar	VERSION: A02
SIZE: A3	DRAWN: MW
PROJECT: 0720281	CHECKED: PW
DATE: 11/08/2025	APPROVED: KG

Figure 9.3h - 36
Spittal - Loch Buidhe - Beauly 400 kV OHL Connection
Raptor Flightlines (excluding Red Kite)

ERM

Scottish & Southern Electricity Networks
TRANSMISSION

PROJECTION: British National Grid

© Landmark Information Group Limited and/or its Data Suppliers (All rights reserved 2010). Sources: Esri, TomTom, Garmin, FAO, NOAA, USGS, © OpenStreetMap contributors, and the GIS User Community, Esri, USGS

Path: \\uksprdgisfs01\Data\London\Projects\0652629 - SSE Beauly to Loch Buidhe\Maps\0720281 - SLBB - Ornithology.aprx / 0720281 - SLBB - EIA - Ornithology - 9.3h Flightlines Raptors (no Red Kite) - A01 (10k)

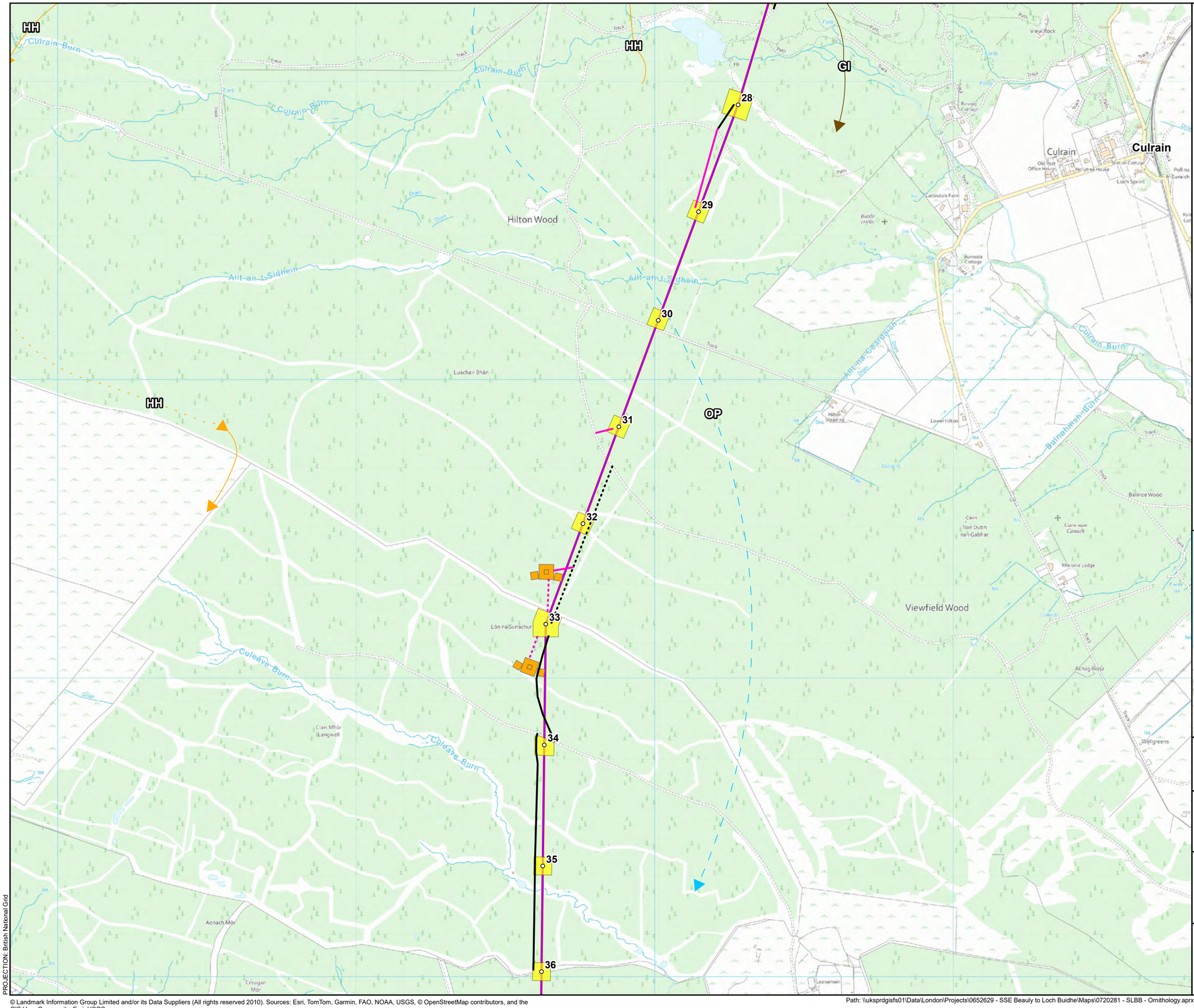

- Tower Location
- Temporary Access Track - Floating
- Temporary Access Track - Cut/Fill
- Permanent Access Track - Floating
- Permanent Access Track - Cut/Fill
- Temporary Tower Compound Area
- Equipotential Zones (EPZ) (Pulling Position)

Alignment Section

- Alignment Section C

Raptor Flightlines (excluding Red Kite)

Species

- BO: Barn Owl
- EA: Golden Eagle
- GI: Goshawk
- HH: Hen Harrier
- ML: Merlin
- OP: Osprey
- PE: Peregrine
- SH: Sparrowhawk
- WE: White-tailed Eagle

Height Band

- Height Band A: 0 m - 5 m
- Height Band B: 5 m - 70 m
- Height Band C: 70 m +

0 100 200 300 400 500
Metres

N

SCALE: See Scale Bar	VERSION: A02
SIZE: A3	DRAWN: MW
PROJECT: 0720281	CHECKED: PW
DATE: 11/08/2025	APPROVED: KG

Figure 9.3h - 37
Spittal - Loch Buidhe - Beauly 400 kV OHL Connection
Raptor Flightlines (excluding Red Kite)

ERM

Scottish & Southern Electricity Networks TRANSMISSION

PROJECTION: British National Grid

© Landmark Information Group Limited and/or its Data Suppliers (All rights reserved 2010). Sources: Esri, TomTom, Garmin, FAO, NOAA, USGS, © OpenStreetMap contributors, and the GIS User Community, Esri, USGS

Path: \\uksprdgisfs01\Data\London\Projects\0652629 - SSE Beauly to Loch Buidhe\Maps\0720281 - SLBB - Ornithology.aprx / 0720281 - SLBB - EIA - Ornithology - 9.3h Flightlines Raptors (no Red Kite) - A01 (10k)

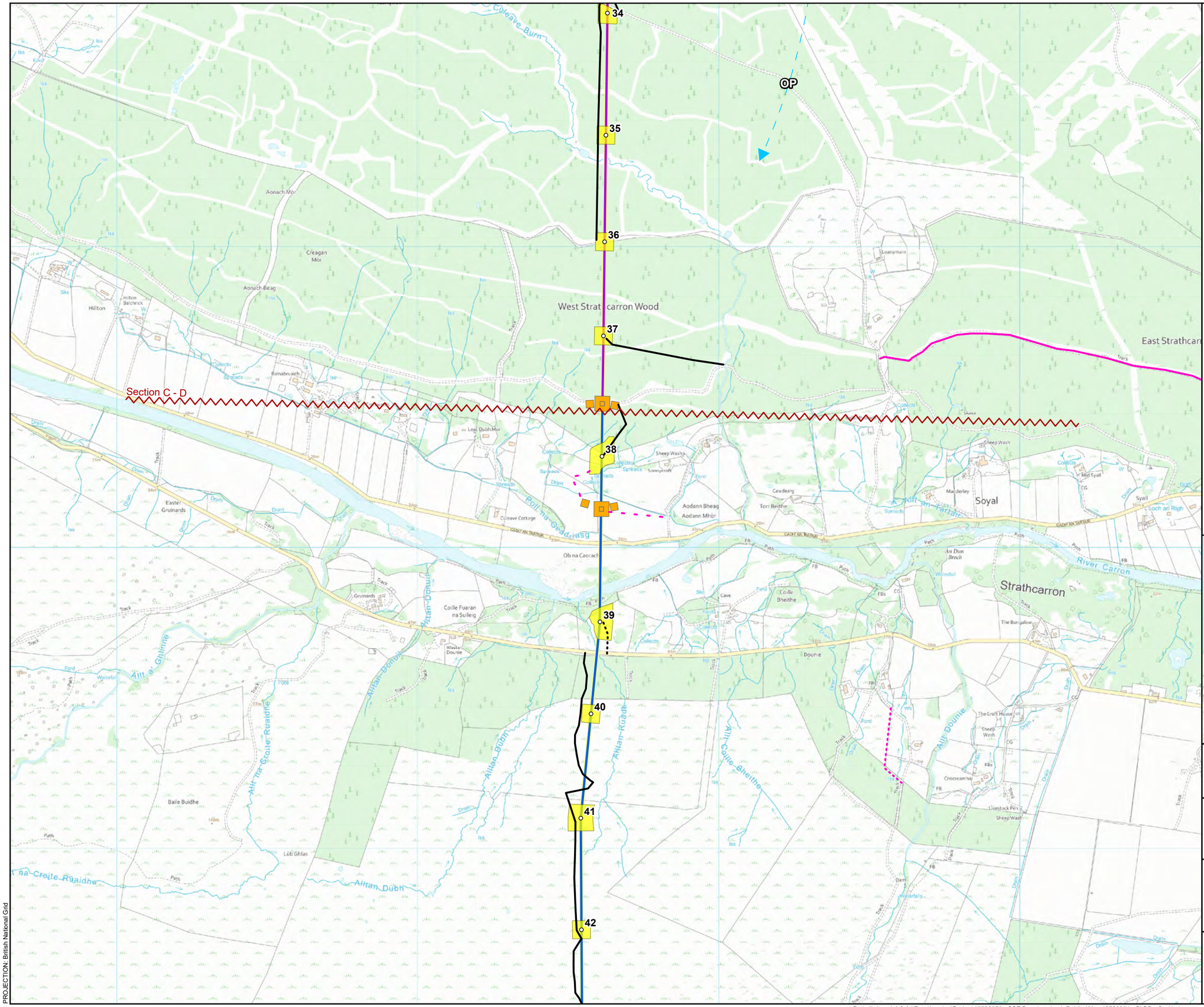

Tower Location
Alignment Section Break
Temporary Access Track - Floating
Temporary Access Track - Cut/Fill
Temporary Access Track - Trackway Panel
Permanent Access Track - Floating
Permanent Access Track - Cut/Fill
Temporary Tower Compound Area
Equipotential Zones (EPZ) (Pulling Position)

Alignment Section
- Alignment Section C
- Alignment Section D

Raptor Flightlines (excluding Red Kite)

Species
- BO: Barn Owl
- EA: Golden Eagle
- GI: Goshawk
- HH: Hen Harrier
- ML: Merlin
- OP: Osprey
- PE: Peregrine
- SH: Sparrowhawk
- WE: White-tailed Eagle

Height Band
- Height Band A: 0 m - 5 m
- Height Band B: 5 m - 70 m
- Height Band C: 70 m +

0 100 200 300 400 500
Metres

N

SCALE: See Scale Bar	VERSION: A02
SIZE: A3	DRAWN: MW
PROJECT: 0720281	CHECKED: PW
DATE: 11/08/2025	APPROVED: KG

Figure 9.3h - 38
Spittal - Loch Buidhe - Beauly 400 kV OHL Connection
Raptor Flightlines (excluding Red Kite)

ERM

Scottish & Southern Electricity Networks
TRANSMISSION

PROJECTION: British National Grid

© Landmark Information Group Limited and/or its Data Suppliers (All rights reserved 2010). Sources: Esri, TomTom, Garmin, FAO, NOAA, USGS, © OpenStreetMap contributors, and the GIS User Community, Esri, USGS

Path: \\uksprdgisfs01\Data\London\Projects\0652629 - SSE Beauly to Loch Buidhe\Maps\0720281 - SLBB - Ornithology.aprx / 0720281 - SLBB - EIA - Ornithology - 9.3h Flightlines Raptors (no Red Kite) - A01 (10k)

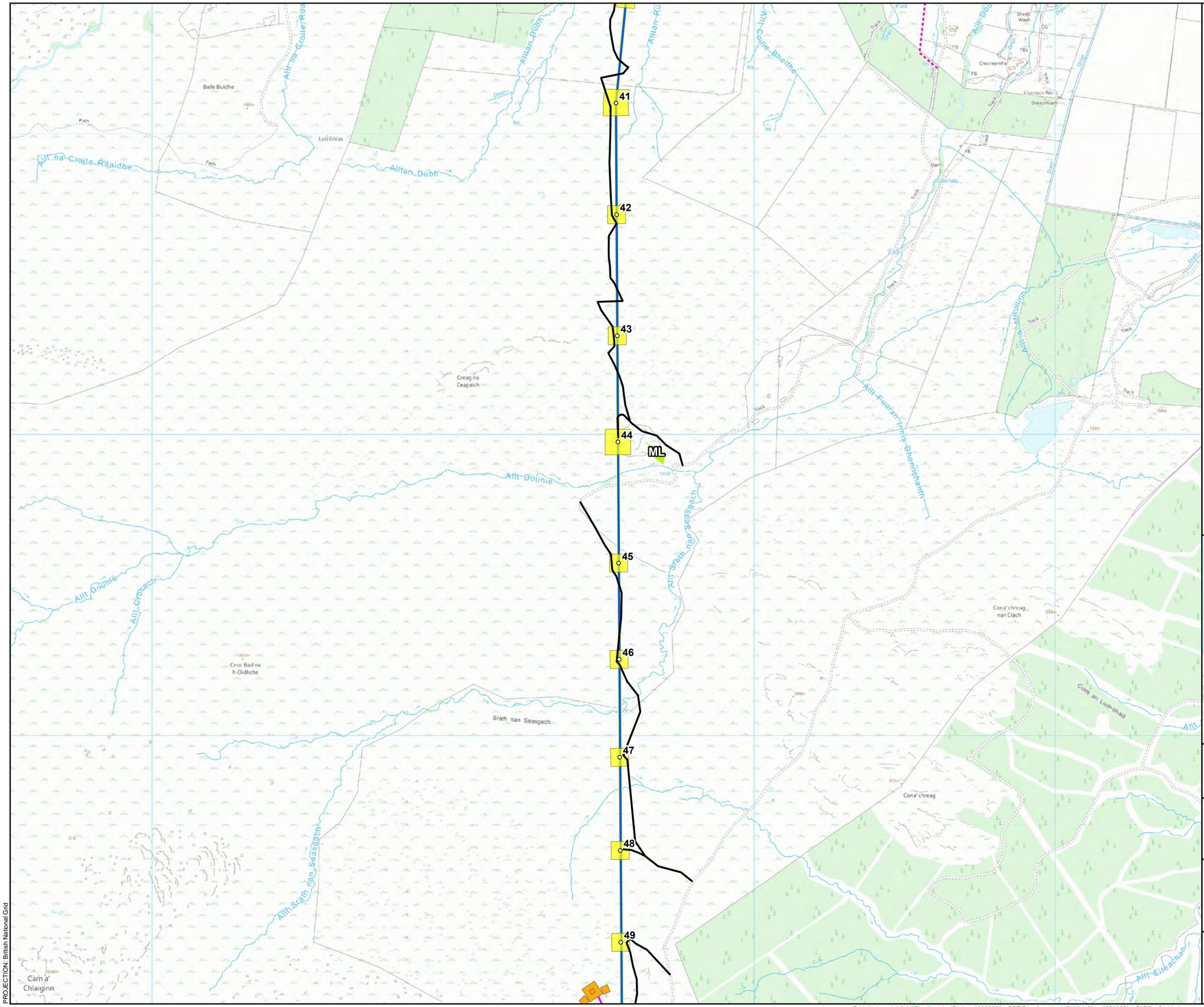

- Tower Location
- Temporary Access Track - Floating
- Temporary Access Track - Cut/Fill
- Permanent Access Track - Floating
- Permanent Access Track - Cut/Fill
- Temporary Tower Compound Area
- Equipotential Zones (EPZ) (Pulling Position)

Alignment Section

- Alignment Section D

Raptor Flightlines (excluding Red Kite)

Species

- BO: Barn Owl
- EA: Golden Eagle
- GI: Goshawk
- HH: Hen Harrier
- ML: Merlin
- OP: Osprey
- PE: Peregrine
- SH: Sparrowhawk
- WE: White-tailed Eagle

Height Band

- Height Band A: 0 m - 5 m
- Height Band B: 5 m - 70 m
- Height Band C: 70 m +

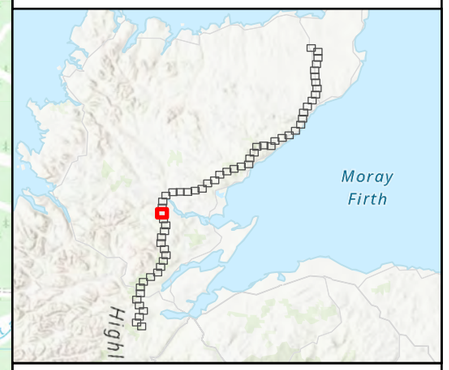

0 100 200 300 400 500
Metres

N

SCALE: See Scale Bar	VERSION: A02
SIZE: A3	DRAWN: MW
PROJECT: 0720281	CHECKED: PW
DATE: 11/08/2025	APPROVED: KG

Figure 9.3h - 39
Spittal - Loch Buidhe - Beauly 400 kV OHL Connection
Raptor Flightlines (excluding Red Kite)

ERM

Scottish & Southern Electricity Networks
TRANSMISSION

PROJECTION: British National Grid

© Landmark Information Group Limited and/or its Data Suppliers (All rights reserved 2010). Sources: Esri, TomTom, Garmin, FAO, NOAA, USGS, © OpenStreetMap contributors, and the GIS User Community, Esri, USGS

Path: \\uksprdgisfs01\Data\London\Projects\0652629 - SSE Beauly to Loch Buidhe\Maps\0720281 - SLBB - Ornithology.aprx / 0720281 - SLBB - EIA - Ornithology - 9.3h Flightlines Raptors (no Red Kite) - A01 (10k)

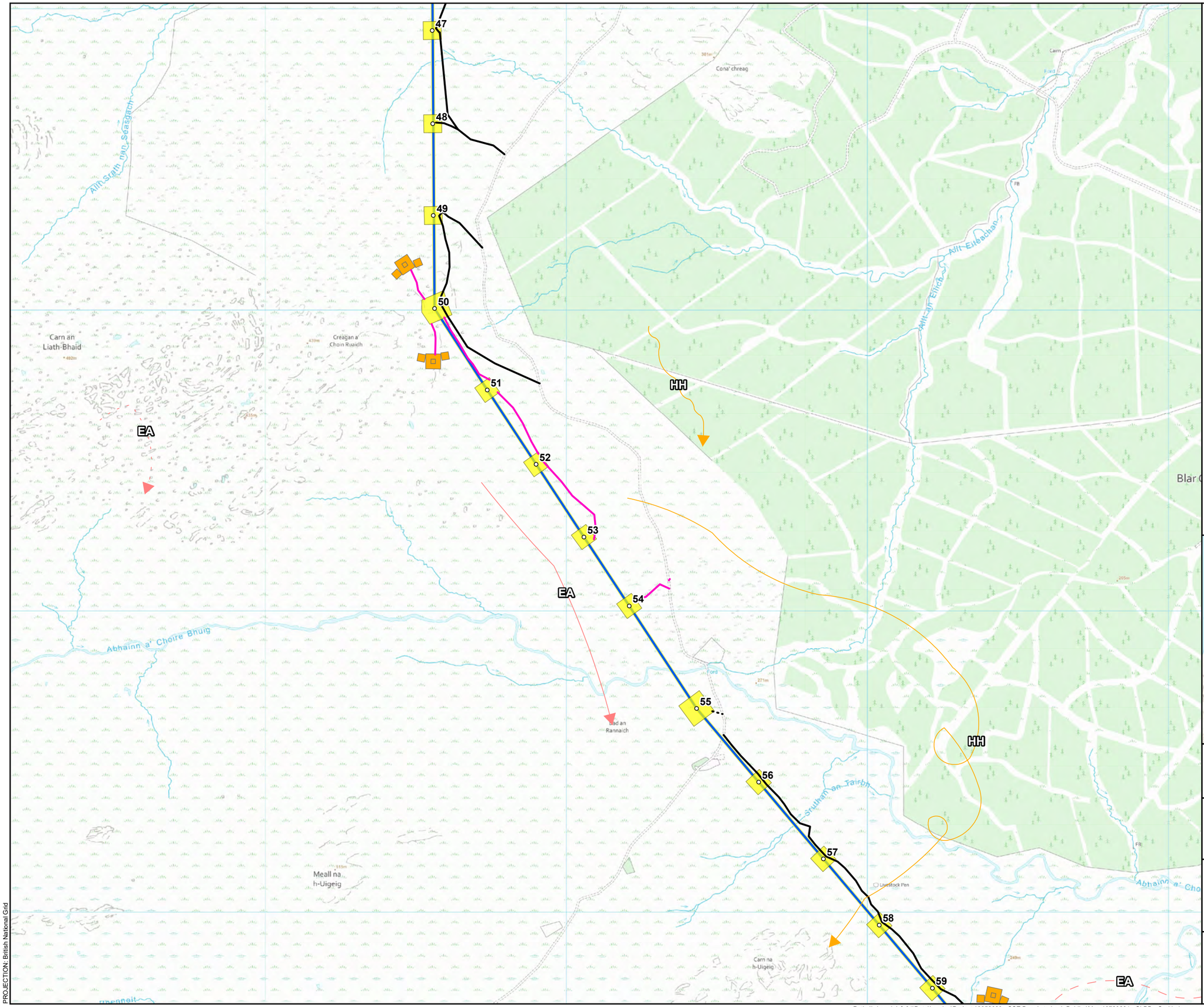

Tower Location
Temporary Access Track - Floating
Temporary Access Track - Cut/Fill
Permanent Access Track - Floating
Permanent Access Track - Cut/Fill
Temporary Tower Compound Area
Equipotential Zones (EPZ) (Pulling Position)

Alignment Section
Alignment Section D

Raptor Flightlines (excluding Red Kite)

Species
BO: Barn Owl
EA: Golden Eagle
GI: Goshawk
HH: Hen Harrier
ML: Merlin
OP: Osprey
PE: Peregrine
SH: Sparrowhawk
WE: White-tailed Eagle

Height Band
Height Band A: 0 m - 5 m
Height Band B: 5 m - 70 m
Height Band C: 70 m +

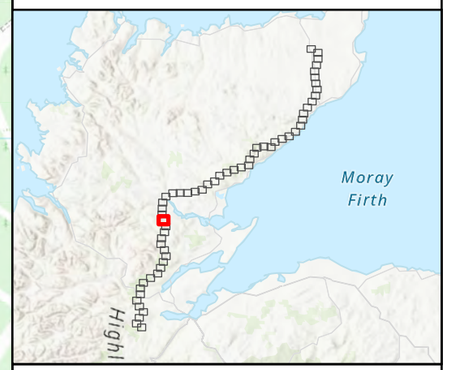

0 100 200 300 400 500
Metres

N

SCALE: See Scale Bar	VERSION: A02
SIZE: A3	DRAWN: MW
PROJECT: 0720281	CHECKED: PW
DATE: 11/08/2025	APPROVED: KG

Figure 9.3h - 40
Spittal - Loch Buidhe - Beauly 400 kV OHL Connection
Raptor Flightlines (excluding Red Kite)

ERM

Scottish & Southern Electricity Networks
TRANSMISSION

PROJECTION: British National Grid

© Landmark Information Group Limited and/or its Data Suppliers (All rights reserved 2010). Sources: Esri, TomTom, Garmin, FAO, NOAA, USGS, © OpenStreetMap contributors, and the GIS User Community, Esri, USGS

Path: \\uksprdgisfs01\Data\London\Projects\0652629 - SSE Beauly to Loch Buidhe\Maps\0720281 - SLBB - Ornithology.aprx / 0720281 - SLBB - EIA - Ornithology - 9.3h Flightlines Raptors (no Red Kite) - A01 (10k)

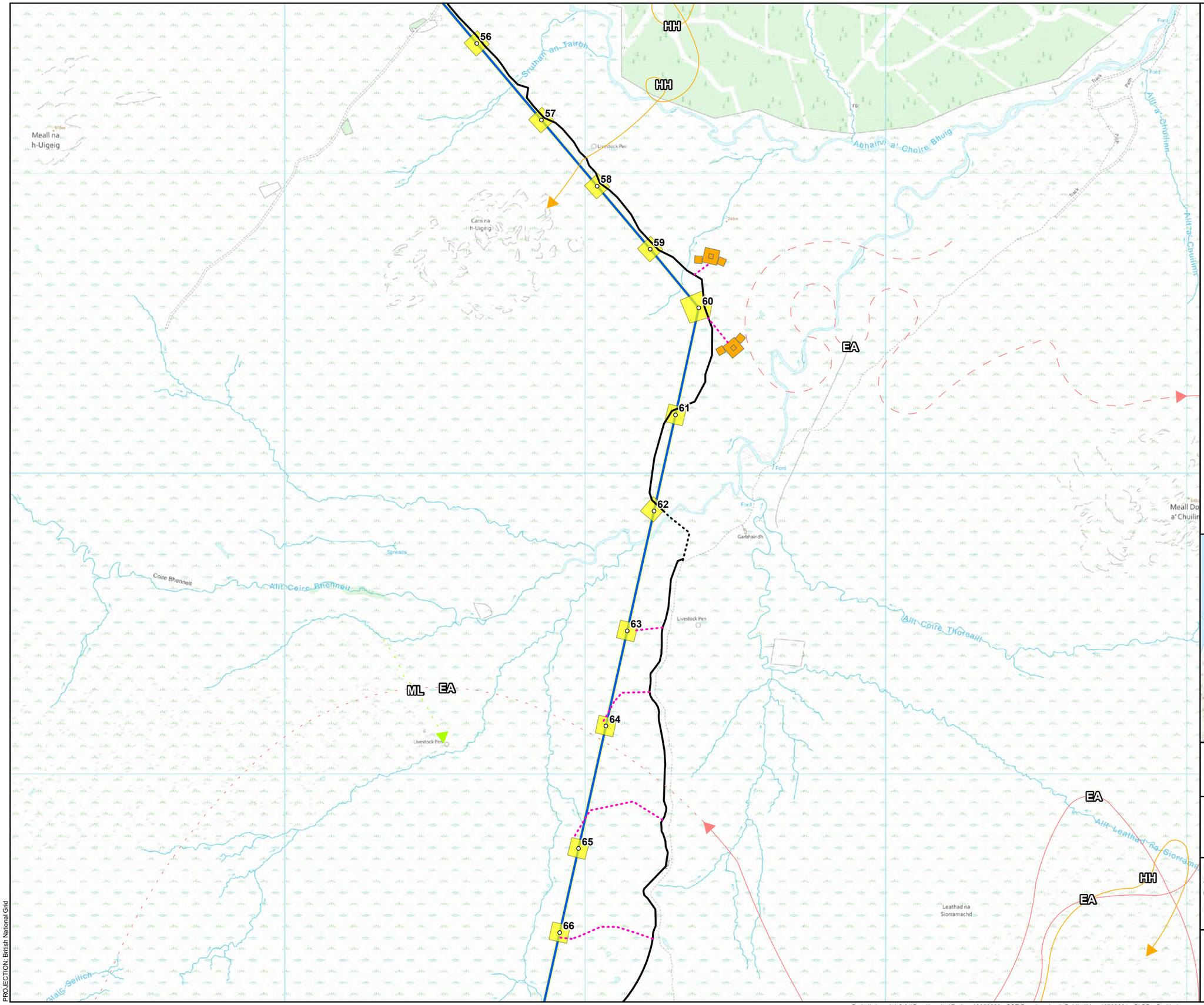

Tower Location
Temporary Access Track - Floating
Permanent Access Track - Floating
Permanent Access Track - Cut/Fill
Temporary Tower Compound Area
Equipotential Zones (EPZ) (Pulling Position)

Alignment Section
Alignment Section D

Raptor Flightlines (excluding Red Kite)

Species
BO: Barn Owl
EA: Golden Eagle
GI: Goshawk
HH: Hen Harrier
ML: Merlin
OP: Osprey
PE: Peregrine
SH: Sparrowhawk
WE: White-tailed Eagle

Height Band
Height Band A: 0 m - 5 m
Height Band B: 5 m - 70 m
Height Band C: 70 m +

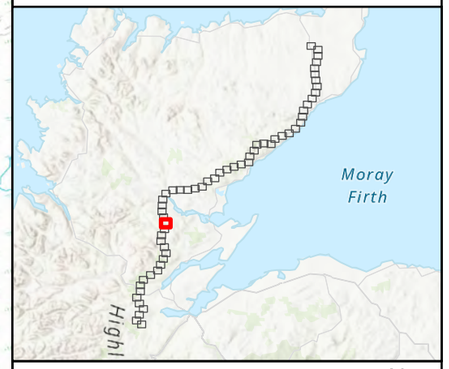

0 100 200 300 400 500
Metres

N

SCALE: See Scale Bar	VERSION: A02
SIZE: A3	DRAWN: MW
PROJECT: 0720281	CHECKED: PW
DATE: 11/08/2025	APPROVED: KG

Figure 9.3h - 41
Spittal - Loch Buidhe - Beauly 400 kV OHL Connection
Raptor Flightlines (excluding Red Kite)

ERM

Scottish & Southern Electricity Networks
TRANSMISSION

PROJECTION: British National Grid

© Landmark Information Group Limited and/or its Data Suppliers (All rights reserved 2010). Sources: Esri, TomTom, Garmin, FAO, NOAA, USGS, © OpenStreetMap contributors, and the GIS User Community, Esri, USGS

Path: \\uksprdgisfs01\Data\London\Projects\0652629 - SSE Beauly to Loch Buidhe\Maps\0720281 - SLBB - Ornithology.aprx / 0720281 - SLBB - EIA - Ornithology - 9.3h Flightlines Raptors (no Red Kite) - A01 (10k)

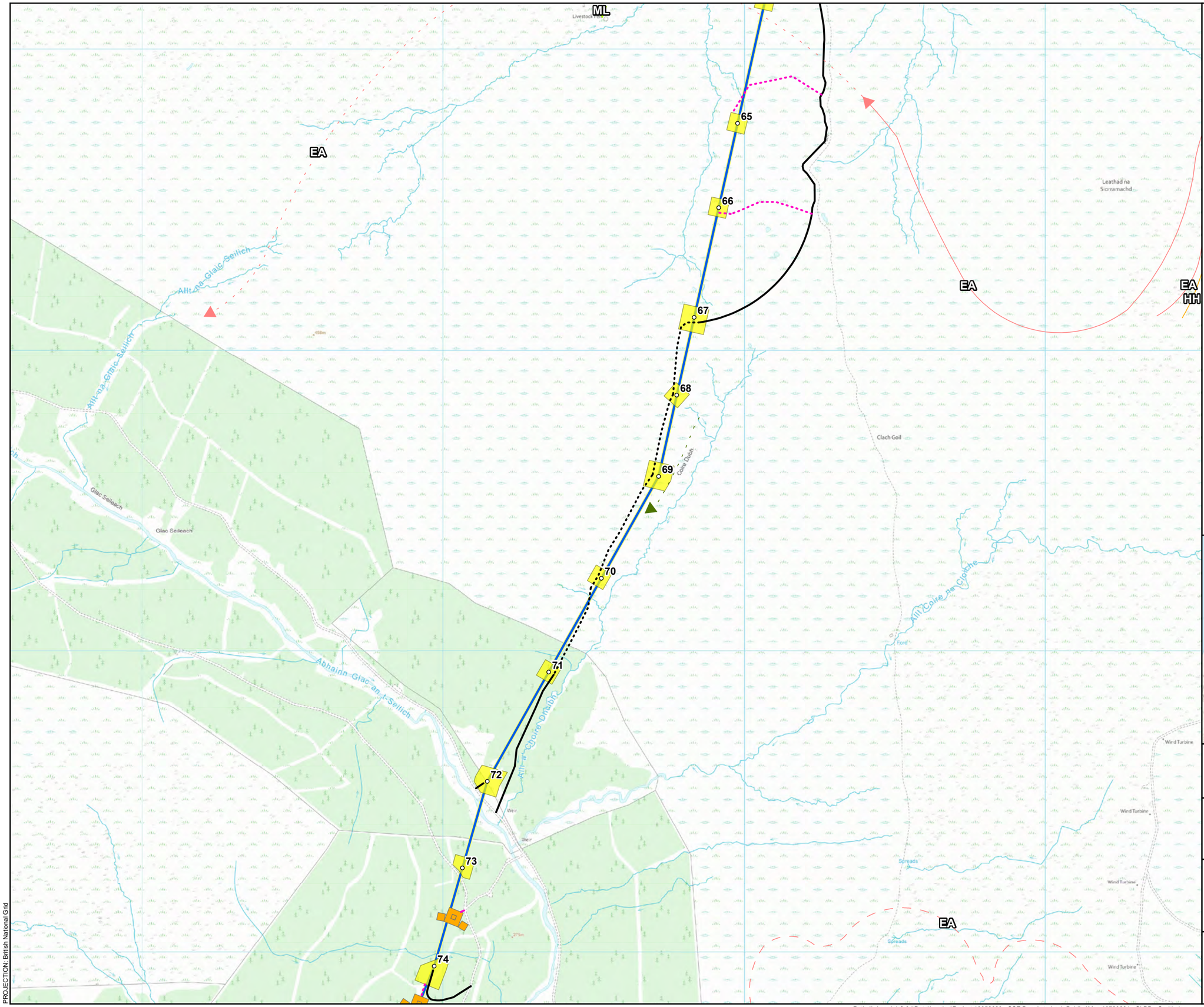

- Tower Location
- Temporary Access Track - Floating
- Temporary Access Track - Cut/Fill
- Permanent Access Track - Floating
- Permanent Access Track - Cut/Fill
- Temporary Tower Compound Area
- Equipotential Zones (EPZ) (Pulling Position)

Alignment Section

- Alignment Section D

Raptor Flightlines (excluding Red Kite)

Species

- BO: Barn Owl
- EA: Golden Eagle
- GI: Goshawk
- HH: Hen Harrier
- ML: Merlin
- OP: Osprey
- PE: Peregrine
- SH: Sparrowhawk
- WE: White-tailed Eagle

Height Band

- Height Band A: 0 m - 5 m
- Height Band B: 5 m - 70 m
- Height Band C: 70 m +

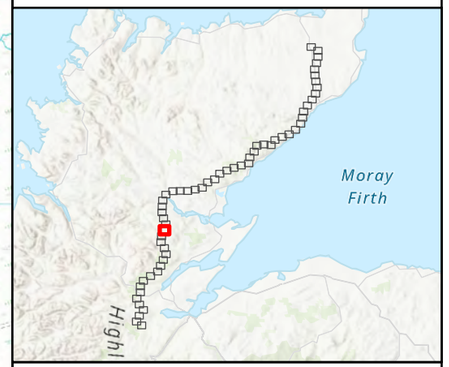

0 100 200 300 400 500
Metres

N

SCALE: See Scale Bar	VERSION: A02
SIZE: A3	DRAWN: MW
PROJECT: 0720281	CHECKED: PW
DATE: 11/08/2025	APPROVED: KG

Figure 9.3h - 42
Spittal - Loch Buidhe - Beauly 400 kV OHL Connection
Raptor Flightlines (excluding Red Kite)

ERM

Scottish & Southern Electricity Networks
TRANSMISSION

PROJECTION: British National Grid

© Landmark Information Group Limited and/or its Data Suppliers (All rights reserved 2010). Sources: Esri, TomTom, Garmin, FAO, NOAA, USGS, © OpenStreetMap contributors, and the GIS User Community, Esri, USGS

Path: \\uksprdgisfs01\Data\London\Projects\0652629 - SSE Beauly to Loch Buidhe\Maps\0720281 - SLBB - Ornithology.aprx / 0720281 - SLBB - EIA - Ornithology - 9.3h Flightlines Raptors (no Red Kite) - A01 (10k)

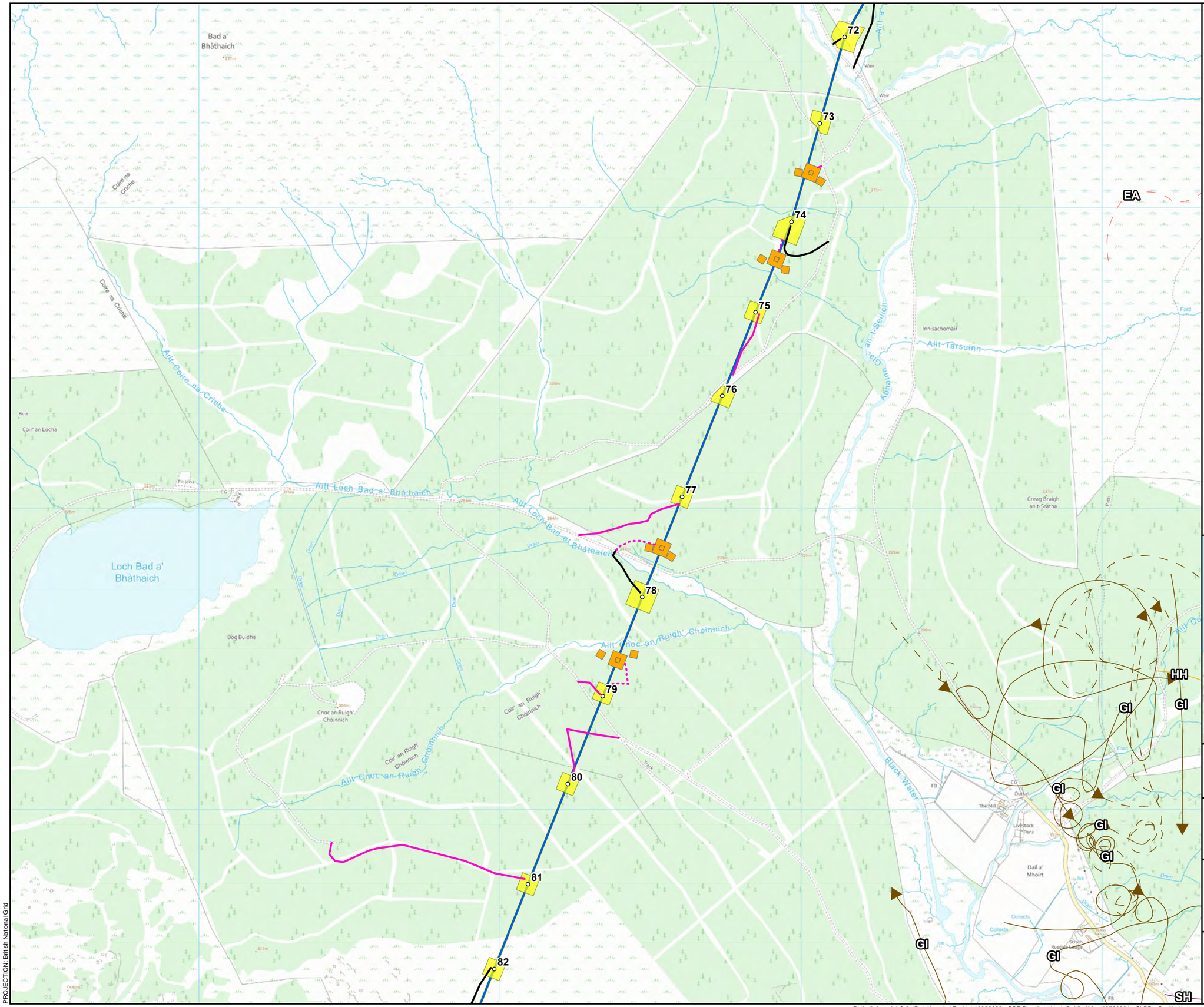

- Tower Location
- Temporary Access Track - Floating
- Temporary Access Track - Cut/Fill
- Permanent Access Track - Floating
- Permanent Access Track - Cut/Fill
- Temporary Tower Compound Area
- Equipotential Zones (EPZ) (Pulling Position)

Alignment Section

- Alignment Section D

Raptor Flightlines (excluding Red Kite)

Species

- BO: Barn Owl
- EA: Golden Eagle
- GI: Goshawk
- HH: Hen Harrier
- ML: Merlin
- OP: Osprey
- PE: Peregrine
- SH: Sparrowhawk
- WE: White-tailed Eagle

Height Band

- Height Band A: 0 m - 5 m
- Height Band B: 5 m - 70 m
- Height Band C: 70 m +

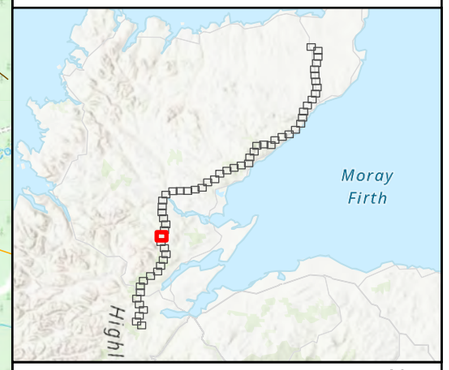

0 100 200 300 400 500
Metres

N

SCALE: See Scale Bar	VERSION: A02
SIZE: A3	DRAWN: MW
PROJECT: 0720281	CHECKED: PW
DATE: 11/08/2025	APPROVED: KG

Figure 9.3h - 43
Spittal - Loch Buidhe - Beauly 400 kV OHL Connection
Raptor Flightlines (excluding Red Kite)

ERM

Scottish & Southern Electricity Networks
TRANSMISSION

PROJECTION: British National Grid

© Landmark Information Group Limited and/or its Data Suppliers (All rights reserved 2010). Sources: Esri, TomTom, Garmin, FAO, NOAA, USGS, © OpenStreetMap contributors, and the GIS User Community, Esri, USGS

Path: \\uksprdgisfs01\Data\London\Projects\0652629 - SSE Beauly to Loch Buidhe\Maps\0720281 - SLBB - Ornithology.aprx / 0720281 - SLBB - EIA - Ornithology - 9.3h Flightlines Raptors (no Red Kite) - A01 (10k)

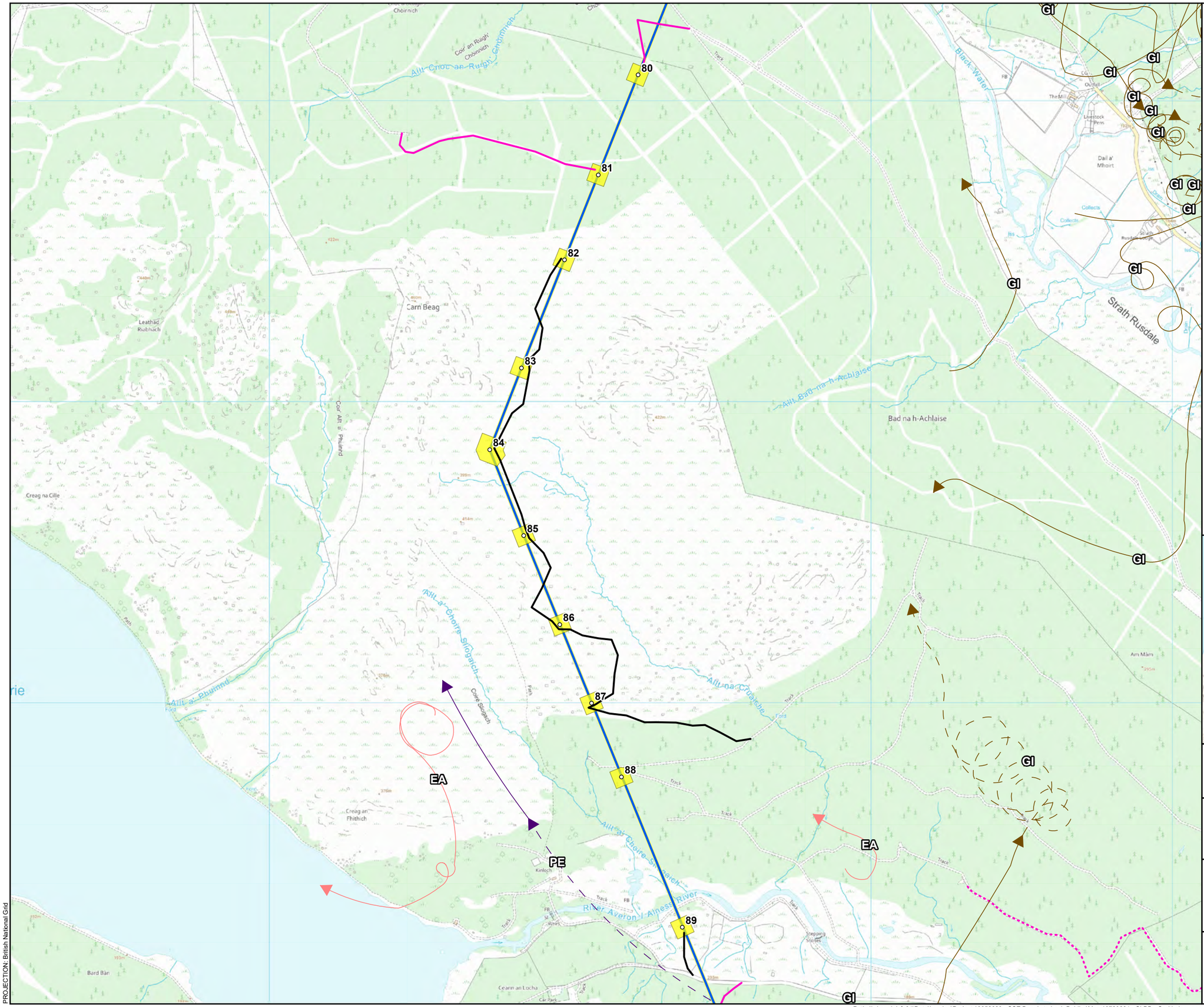

Tower Location
Temporary Access Track - Floating
Temporary Access Track - Cut/Fill
Permanent Access Track - Floating
Permanent Access Track - Cut/Fill
Temporary Tower Compound Area
Equipotential Zones (EPZ) (Pulling Position)

Alignment Section
Alignment Section D

Raptor Flightlines (excluding Red Kite)

Species
BO: Barn Owl
EA: Golden Eagle
GI: Goshawk
HH: Hen Harrier
ML: Merlin
OP: Osprey
PE: Peregrine
SH: Sparrowhawk
WE: White-tailed Eagle

Height Band
Height Band A: 0 m - 5 m
Height Band B: 5 m - 70 m
Height Band C: 70 m +

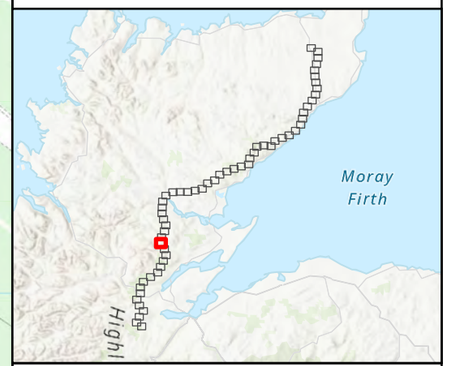

0 100 200 300 400 500
Metres

N

SCALE: See Scale Bar	VERSION: A02
SIZE: A3	DRAWN: MW
PROJECT: 0720281	CHECKED: PW
DATE: 11/08/2025	APPROVED: KG

Figure 9.3h - 44
Spittal - Loch Buidhe - Beauly 400 kV OHL Connection
Raptor Flightlines (excluding Red Kite)

ERM

Scottish & Southern Electricity Networks
TRANSMISSION

PROJECTION: British National Grid

© Landmark Information Group Limited and/or its Data Suppliers (All rights reserved 2010). Sources: Esri, TomTom, Garmin, FAO, NOAA, USGS, © OpenStreetMap contributors, and the GIS User Community, Esri, USGS

Path: \\uksprdgisfs01\Data\London\Projects\0652629 - SSE Beauly to Loch Buidhe\Maps\0720281 - SLBB - Ornithology.aprx / 0720281 - SLBB - EIA - Ornithology - 9.3h Flightlines Raptors (no Red Kite) - A01 (10k)

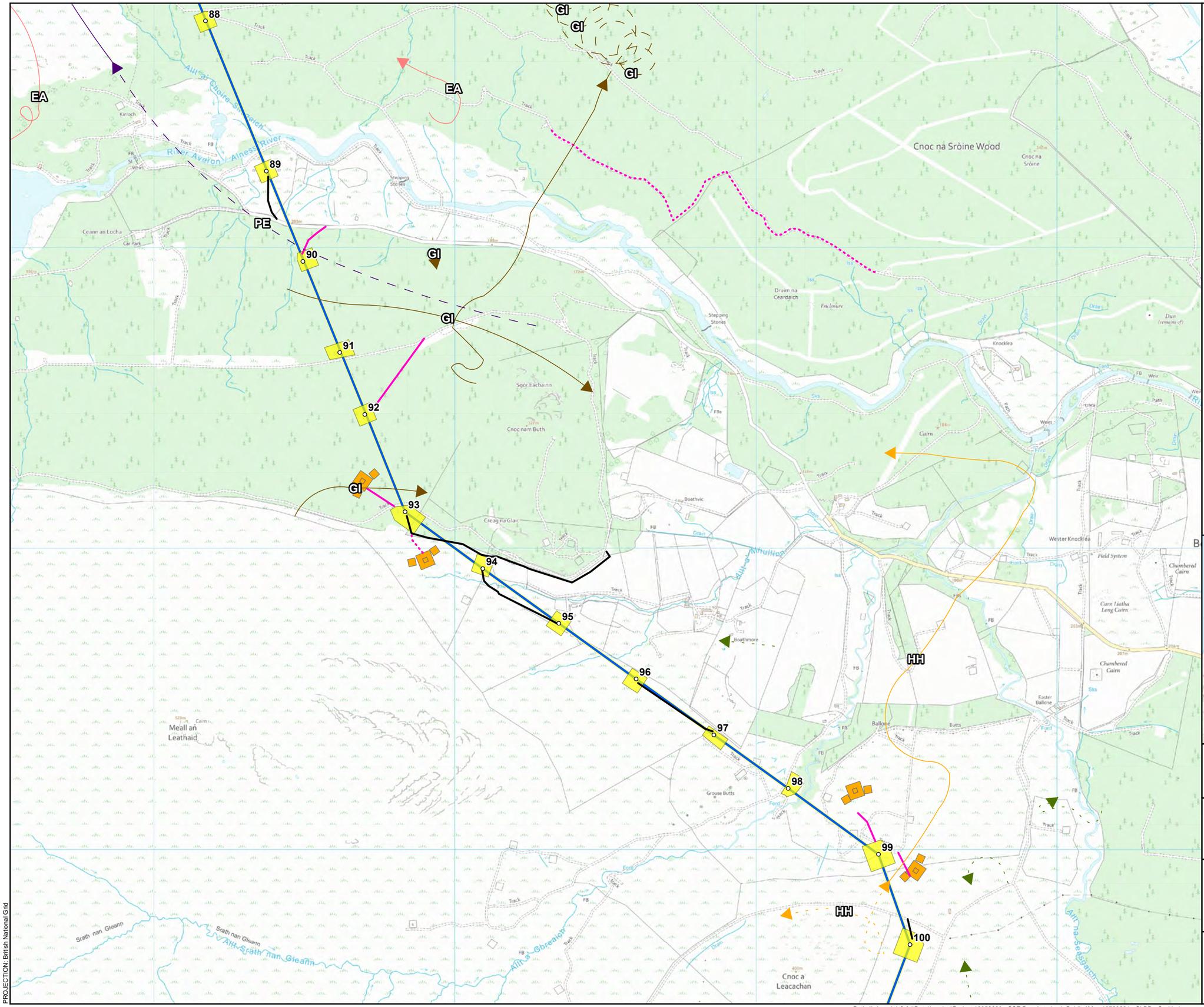

- Tower Location
- Temporary Access Track - Floating
- Temporary Access Track - Cut/Fill
- Permanent Access Track - Floating
- Permanent Access Track - Cut/Fill
- Temporary Tower Compound Area
- Equipotential Zones (EPZ) (Pulling Position)

Alignment Section

- Alignment Section D

Raptor Flightlines (excluding Red Kite)

Species

- BO: Barn Owl
- EA: Golden Eagle
- GI: Goshawk
- HH: Hen Harrier
- ML: Merlin
- OP: Osprey
- PE: Peregrine
- SH: Sparrowhawk
- WE: White-tailed Eagle

Height Band

- Height Band A: 0 m - 5 m
- Height Band B: 5 m - 70 m
- Height Band C: 70 m +

0 100 200 300 400 500
Metres

N

SCALE: See Scale Bar	VERSION: A02
SIZE: A3	DRAWN: MW
PROJECT: 0720281	CHECKED: PW
DATE: 11/08/2025	APPROVED: KG

Figure 9.3h - 45
Spittal - Loch Buidhe - Beauly 400 kV OHL Connection
Raptor Flightlines (excluding Red Kite)

ERM

Scottish & Southern Electricity Networks
TRANSMISSION

PROJECTION: British National Grid

© Landmark Information Group Limited and/or its Data Suppliers (All rights reserved 2010). Sources: Esri, TomTom, Garmin, FAO, NOAA, USGS, © OpenStreetMap contributors, and the GIS User Community, Esri, USGS

Path: \\uksprdgisfs01\Data\London\Projects\0652629 - SSE Beauly to Loch Buidhe\Maps\0720281 - SLBB - Ornithology.aprx / 0720281 - SLBB - EIA - Ornithology - 9.3h Flightlines Raptors (no Red Kite) - A01 (10k)

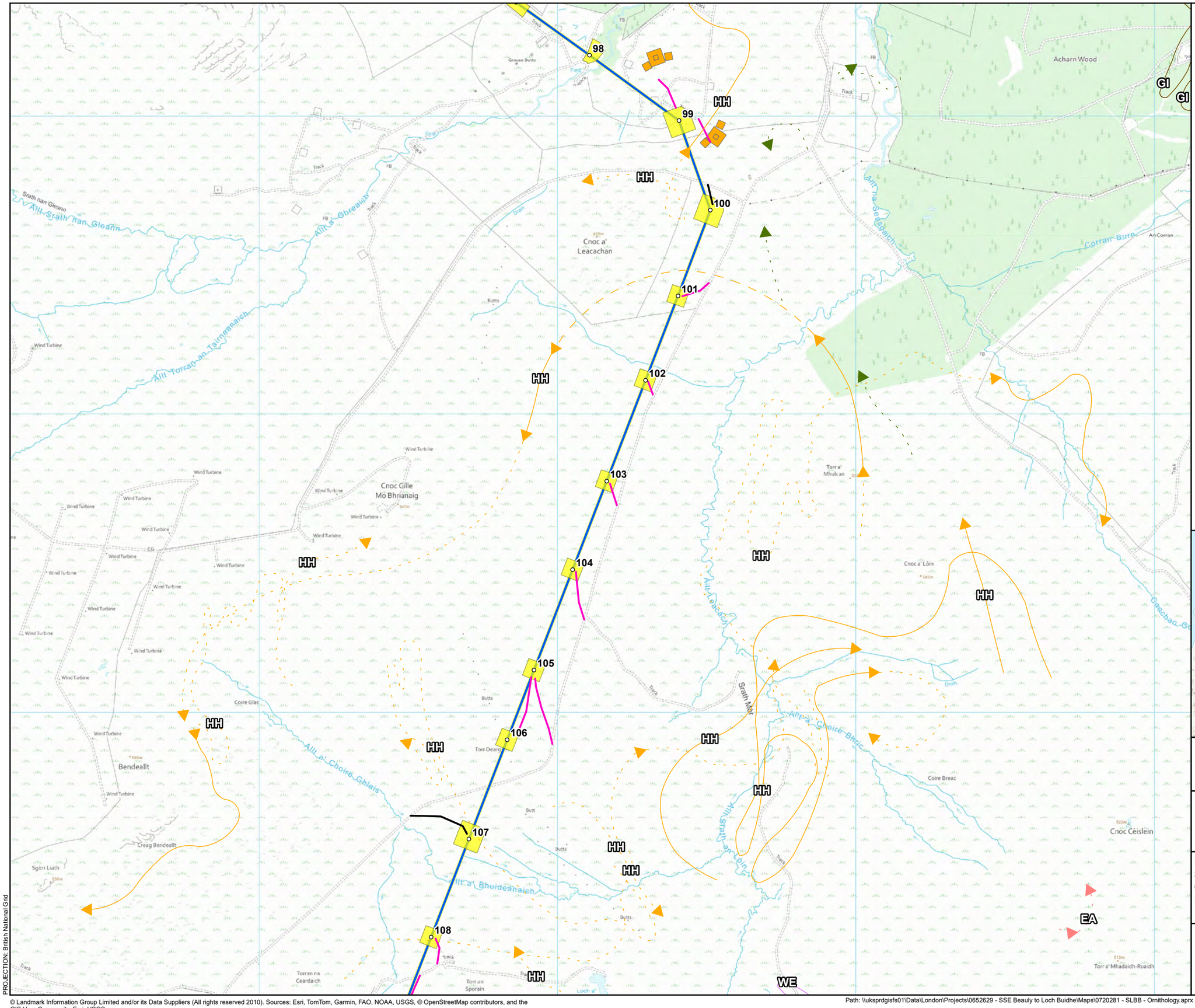

- Tower Location
- Temporary Access Track - Floating
- Temporary Access Track - Cut/Fill
- Permanent Access Track - Floating
- Permanent Access Track - Cut/Fill
- Temporary Tower Compound Area
- Equipotential Zones (EPZ) (Pulling Position)

Alignment Section

- Alignment Section D

Raptor Flightlines (excluding Red Kite)

Species

- BO: Barn Owl
- EA: Golden Eagle
- GI: Goshawk
- HH: Hen Harrier
- ML: Merlin
- OP: Osprey
- PE: Peregrine
- SH: Sparrowhawk
- WE: White-tailed Eagle

Height Band

- Height Band A: 0 m - 5 m
- Height Band B: 5 m - 70 m
- Height Band C: 70 m +

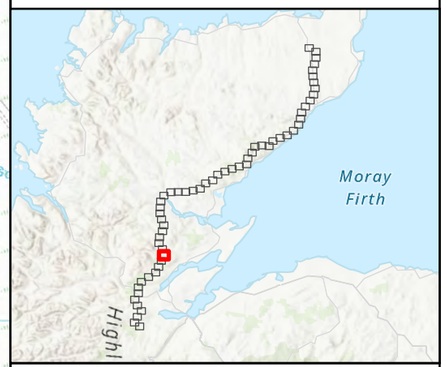

0 100 200 300 400 500
Metres

N

SCALE: See Scale Bar	VERSION: A02
SIZE: A3	DRAWN: MW
PROJECT: 0720281	CHECKED: PW
DATE: 11/08/2025	APPROVED: KG

Figure 9.3h - 46
Spittal - Loch Buidhe - Beauly 400 kV OHL Connection
Raptor Flightlines (excluding Red Kite)

ERM

Scottish & Southern Electricity Networks
TRANSMISSION

PROJECTION: British National Grid

© Landmark Information Group Limited and/or its Data Suppliers (All rights reserved 2010). Sources: Esri, TomTom, Garmin, FAO, NOAA, USGS, © OpenStreetMap contributors, and the GIS User Community, Esri, USGS

Path: \\uksprdgisfs01\Data\London\Projects\0652629 - SSE Beauly to Loch Buidhe\Maps\0720281 - SLBB - Ornithology.aprx / 0720281 - SLBB - EIA - Ornithology - 9.3h Flightlines Raptors (no Red Kite) - A01 (10k)

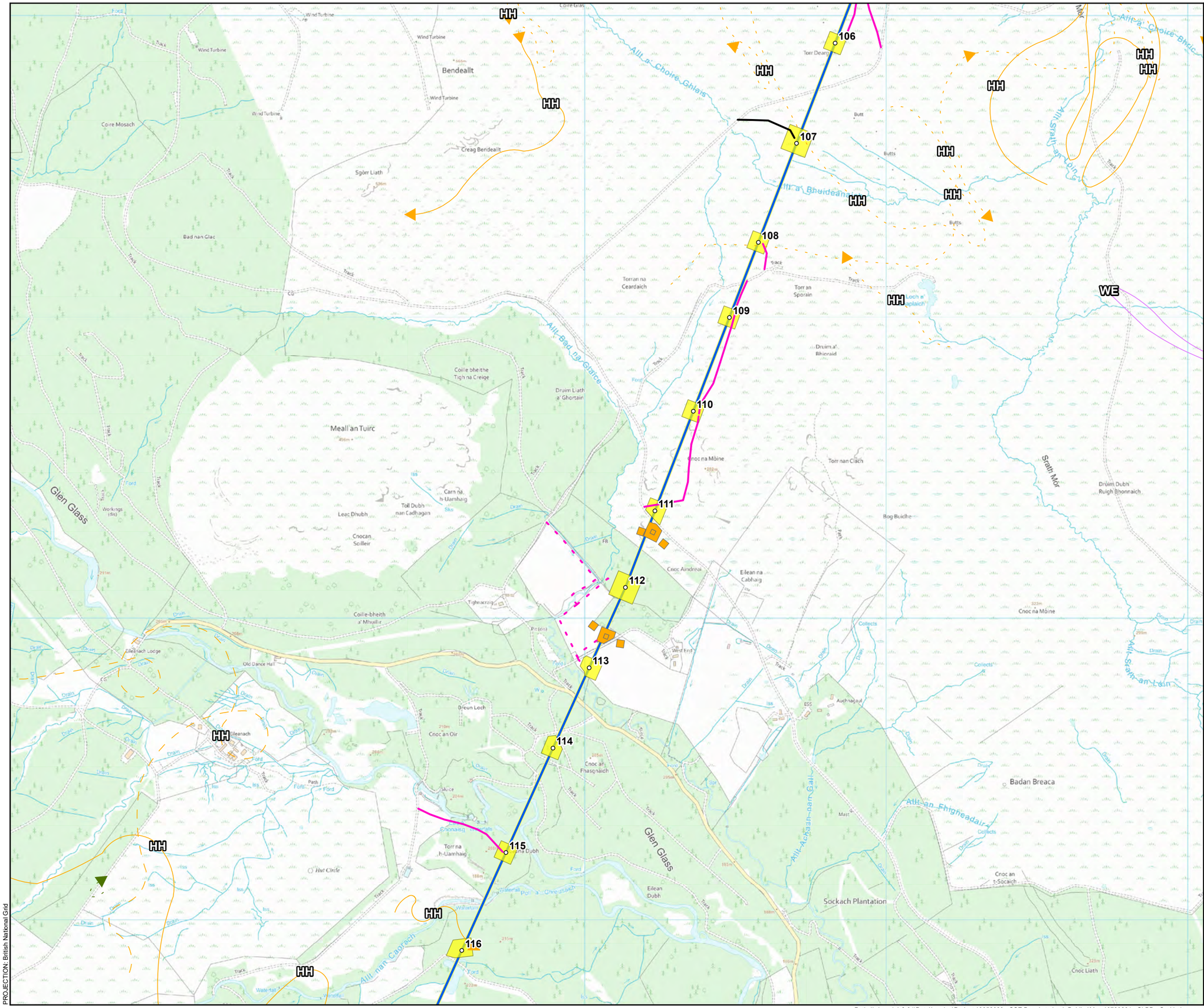

SCALE: See Scale Bar	VERSION: A02
SIZE: A3	DRAWN: MW
PROJECT: 0720281	CHECKED: PW
DATE: 11/08/2025	APPROVED: KG

Figure 9.3h - 47
Spittal - Loch Buidhe - Beauly 400 kV OHL Connection
Raptor Flightlines (excluding Red Kite)

ERM

Scottish & Southern Electricity Networks
TRANSMISSION

PROJECTION: British National Grid

© Landmark Information Group Limited and/or its Data Suppliers (All rights reserved 2010). Sources: Esri, TomTom, Garmin, FAO, NOAA, USGS, © OpenStreetMap contributors, and the GIS User Community, Esri, USGS

Path: \\uksprdgisfs01\Data\London\Projects\0652629 - SSE Beauly to Loch Buidhe\Maps\0720281 - SLBB - Ornithology.aprx / 0720281 - SLBB - EIA - Ornithology - 9.3h Flightlines Raptors (no Red Kite) - A01 (10k)

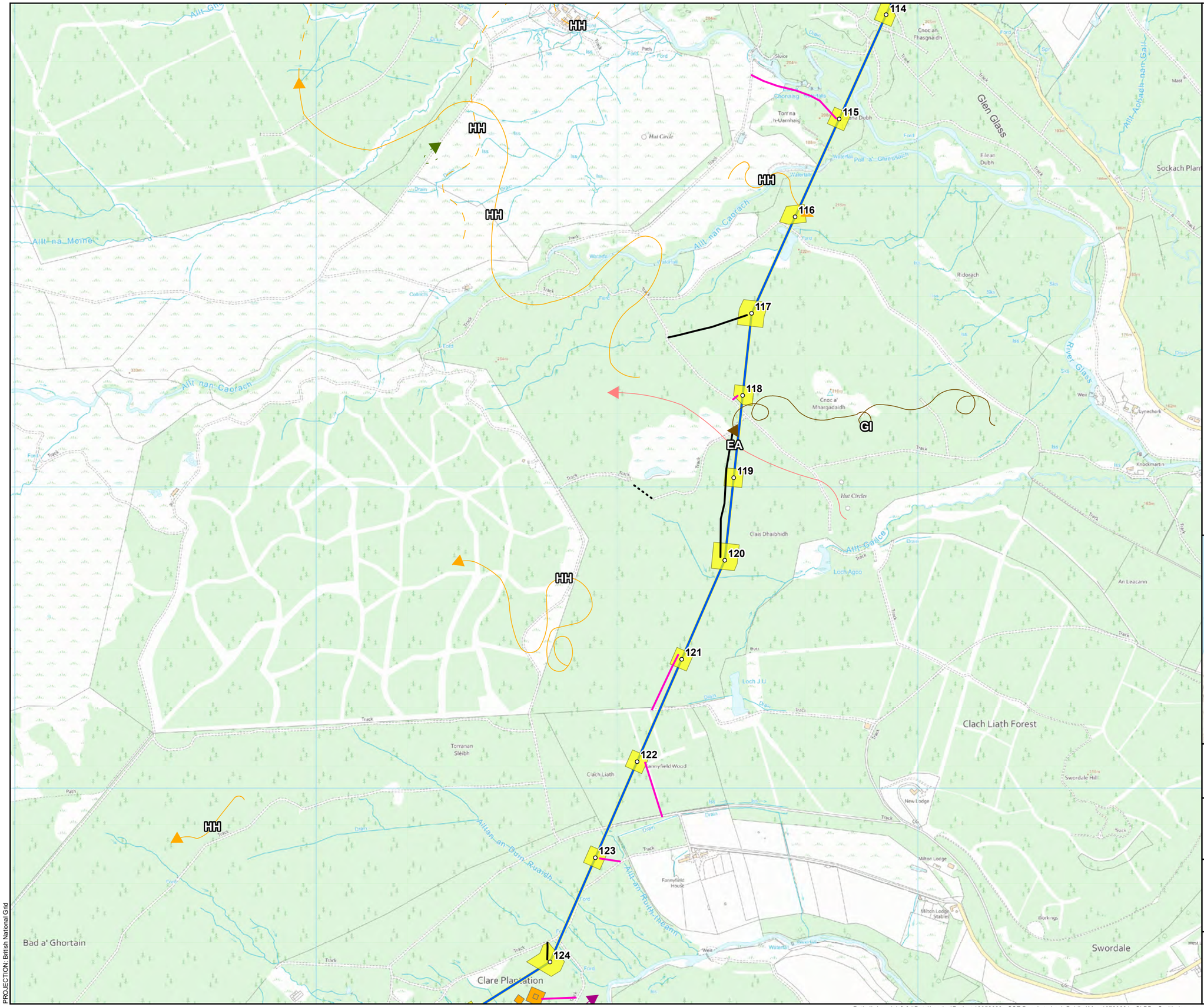

SCALE: See Scale Bar	VERSION: A02
SIZE: A3	DRAWN: MW
PROJECT: 0720281	CHECKED: PW
DATE: 11/08/2025	APPROVED: KG

Figure 9.3h - 48
Spittal - Loch Buidhe - Beauly 400 kV OHL Connection
Raptor Flightlines (excluding Red Kite)

ERM

Scottish & Southern Electricity Networks TRANSMISSION

PROJECTION: British National Grid

© Landmark Information Group Limited and/or its Data Suppliers (All rights reserved 2010). Sources: Esri, TomTom, Garmin, FAO, NOAA, USGS, © OpenStreetMap contributors, and the GIS User Community, Esri, USGS

Path: \\uksprdgisfs01\Data\London\Projects\0652629 - SSE Beauly to Loch Buidhe\Maps\0720281 - SLBB - Ornithology.aprx / 0720281 - SLBB - EIA - Ornithology - 9.3h Flightlines Raptors (no Red Kite) - A01 (10k)

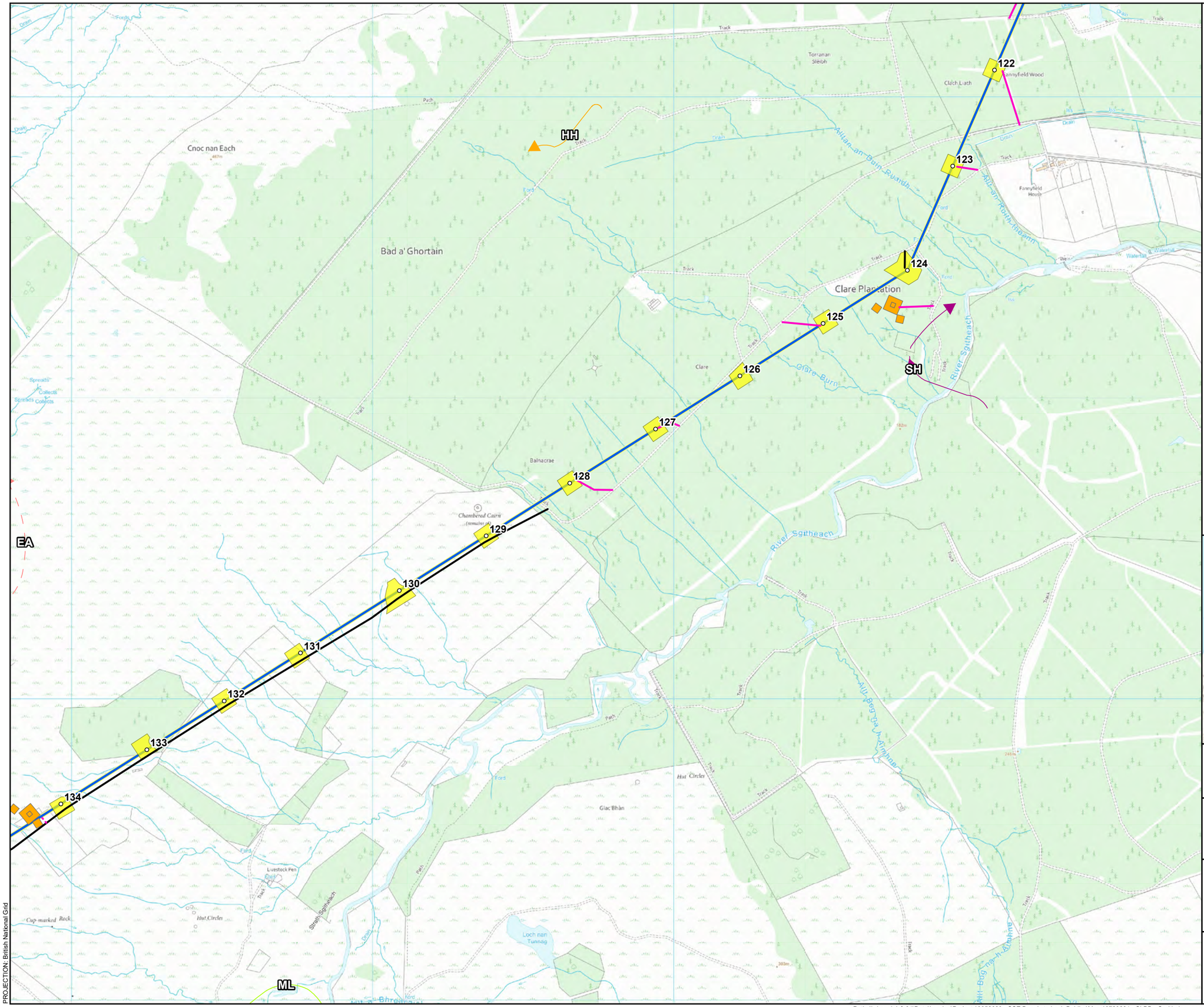

Tower Location
Temporary Access Track - Floating
Temporary Access Track - Cut/Fill
Permanent Access Track - Floating
Permanent Access Track - Cut/Fill
Temporary Tower Compound Area
Equipotential Zones (EPZ) (Pulling Position)

Alignment Section
Alignment Section D

Raptor Flightlines (excluding Red Kite)

Species
BO: Barn Owl
EA: Golden Eagle
GI: Goshawk
HH: Hen Harrier
ML: Merlin
OP: Osprey
PE: Peregrine
SH: Sparrowhawk
WE: White-tailed Eagle

Height Band
Height Band A: 0 m - 5 m
Height Band B: 5 m - 70 m
Height Band C: 70 m +

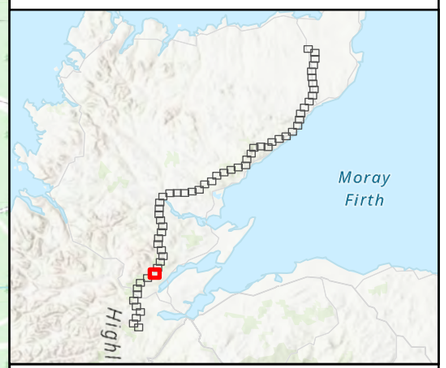

0 100 200 300 400 500
Metres

N

SCALE: See Scale Bar	VERSION: A02
SIZE: A3	DRAWN: MW
PROJECT: 0720281	CHECKED: PW
DATE: 11/08/2025	APPROVED: KG

Figure 9.3h - 49
Spittal - Loch Buidhe - Beauly 400 kV OHL Connection
Raptor Flightlines (excluding Red Kite)

ERM

Scottish & Southern Electricity Networks
TRANSMISSION

PROJECTION: British National Grid

© Landmark Information Group Limited and/or its Data Suppliers (All rights reserved 2010). Sources: Esri, TomTom, Garmin, FAO, NOAA, USGS, © OpenStreetMap contributors, and the GIS User Community, Esri, USGS

Path: \\uksprdgisfs01\Data\London\Projects\0652629 - SSE Beauly to Loch Buidhe\Maps\0720281 - SLBB - Ornithology.aprx / 0720281 - SLBB - EIA - Ornithology - 9.3h Flightlines Raptors (no Red Kite) - A01 (10k)

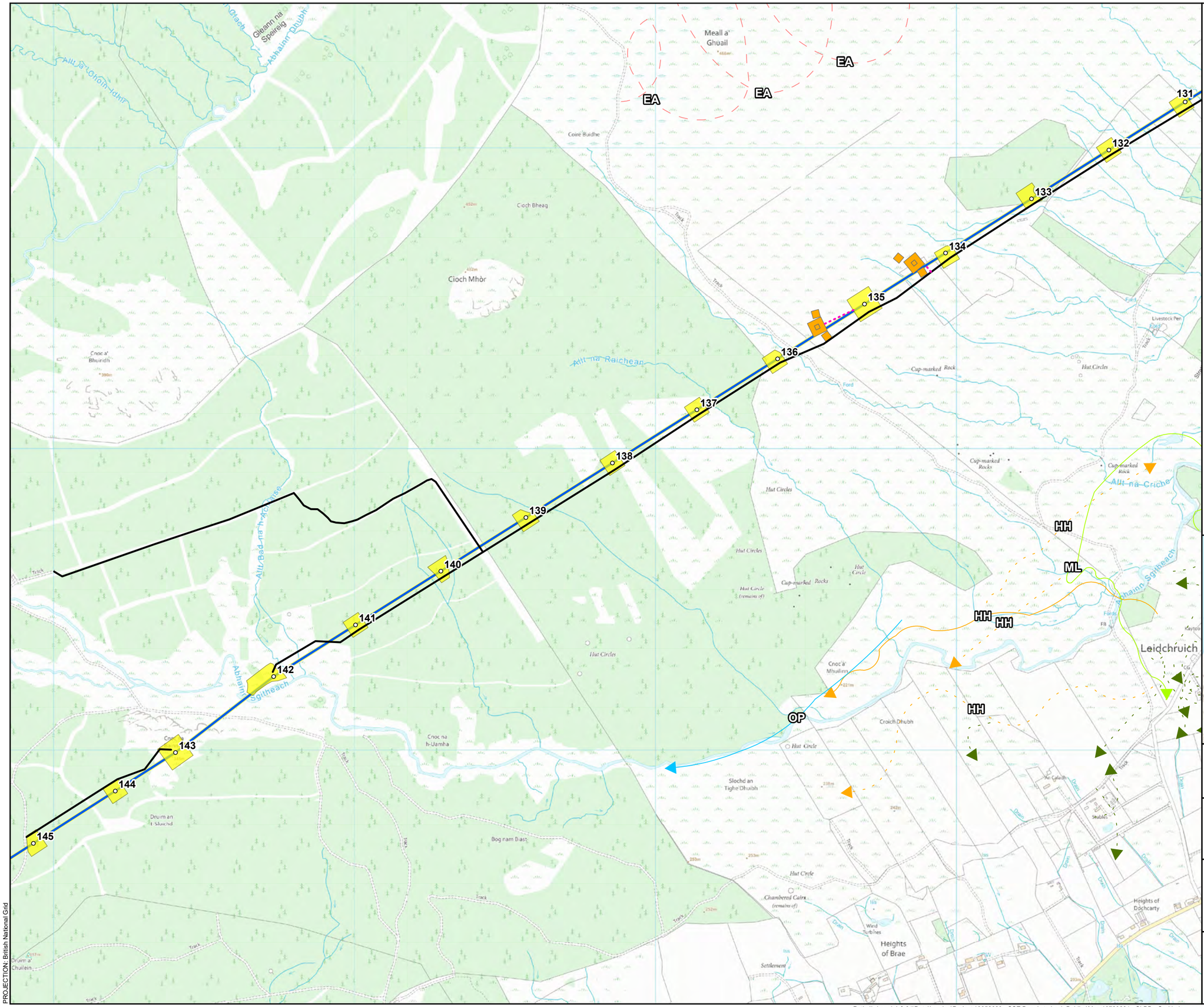

- Tower Location
- Temporary Access Track - Floating
- Permanent Access Track - Floating
- Permanent Access Track - Cut/Fill
- Temporary Tower Compound Area
- Equipotential Zones (EPZ) (Pulling Position)

Alignment Section

- Alignment Section D

Raptor Flightlines (excluding Red Kite)

Species

- BO: Barn Owl
- EA: Golden Eagle
- GI: Goshawk
- HH: Hen Harrier
- ML: Merlin
- OP: Osprey
- PE: Peregrine
- SH: Sparrowhawk
- WE: White-tailed Eagle

Height Band

- Height Band A: 0 m - 5 m
- Height Band B: 5 m - 70 m
- Height Band C: 70 m +

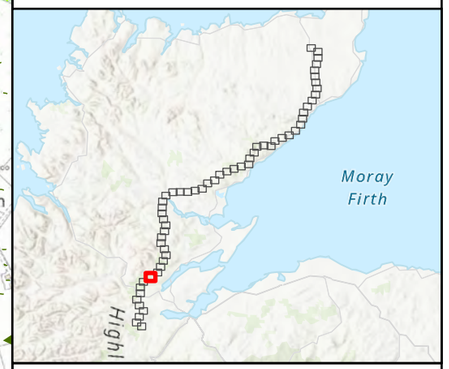

0 100 200 300 400 500
Metres

N

SCALE: See Scale Bar	VERSION: A02
SIZE: A3	DRAWN: MW
PROJECT: 0720281	CHECKED: PW
DATE: 11/08/2025	APPROVED: KG

Figure 9.3h - 50
Spittal - Loch Buidhe - Beauly 400 kV OHL Connection
Raptor Flightlines (excluding Red Kite)

ERM

Scottish & Southern Electricity Networks
TRANSMISSION

PROJECTION: British National Grid

© Landmark Information Group Limited and/or its Data Suppliers (All rights reserved 2010). Sources: Esri, TomTom, Garmin, FAO, NOAA, USGS, © OpenStreetMap contributors, and the GIS User Community, Esri, USGS

Path: \\uksprdgisfs01\Data\London\Projects\0652629 - SSE Beauly to Loch Buidhe\Maps\0720281 - SLBB - Ornithology.aprx / 0720281 - SLBB - EIA - Ornithology - 9.3h Flightlines Raptors (no Red Kite) - A01 (10k)

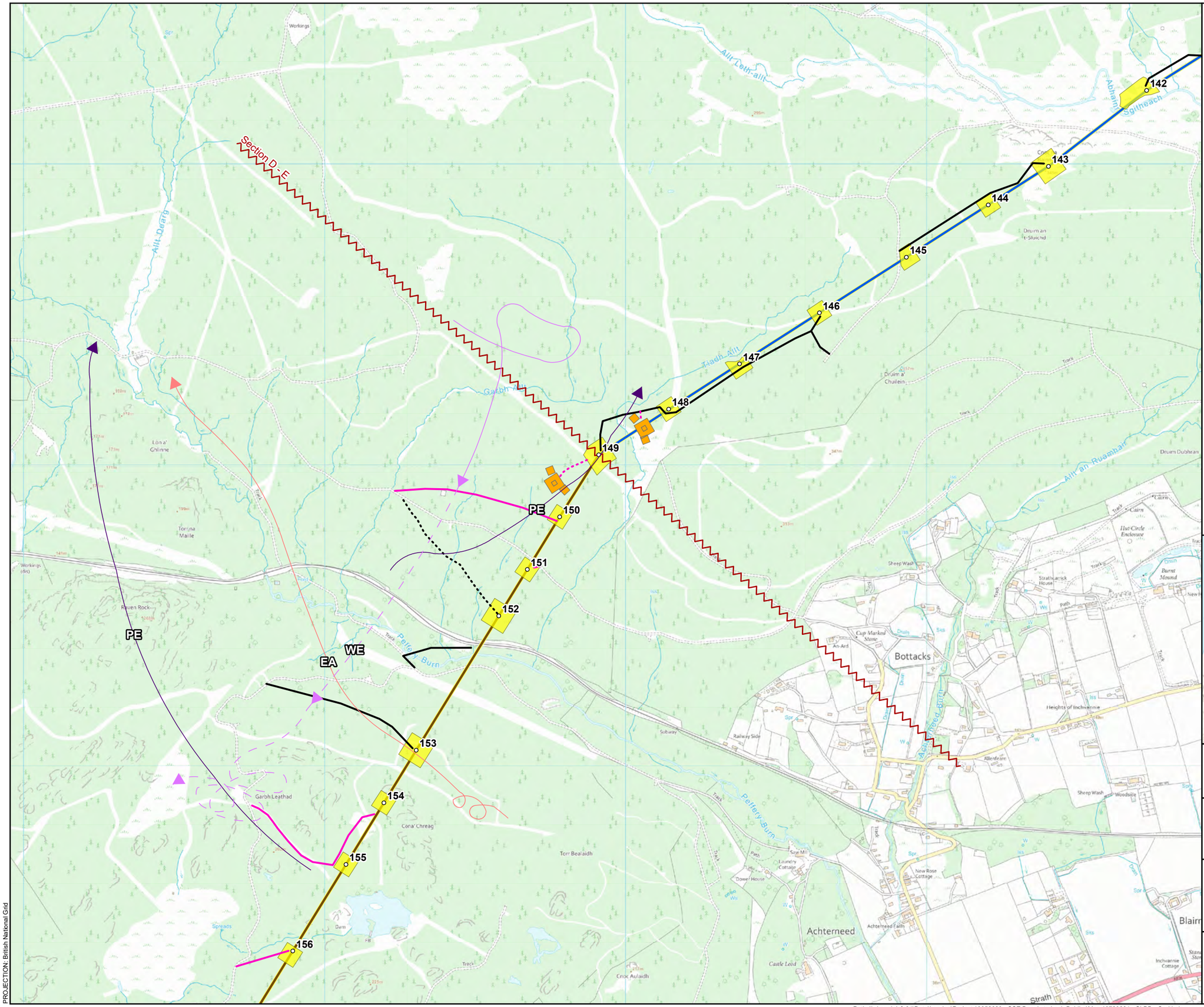

Tower Location
Alignment Section Break
Temporary Access Track - Floating
Temporary Access Track - Cut/Fill
Permanent Access Track - Floating
Permanent Access Track - Cut/Fill
Temporary Tower Compound Area
Equipotential Zones (EPZ) (Pulling Position)

Alignment Section
- Alignment Section D
- Alignment Section E

Raptor Flightlines (excluding Red Kite)

Species
- BO: Barn Owl
- EA: Golden Eagle
- GI: Goshawk
- HH: Hen Harrier
- ML: Merlin
- OP: Osprey
- PE: Peregrine
- SH: Sparrowhawk
- WE: White-tailed Eagle

Height Band
- Height Band A: 0 m - 5 m
- Height Band B: 5 m - 70 m
- Height Band C: 70 m +

0 100 200 300 400 500
Metres

N

SCALE: See Scale Bar	VERSION: A02
SIZE: A3	DRAWN: MW
PROJECT: 0720281	CHECKED: PW
DATE: 11/08/2025	APPROVED: KG

Figure 9.3h - 51
Spittal - Loch Buidhe - Beauly 400 kV OHL Connection
Raptor Flightlines (excluding Red Kite)

ERM

Scottish & Southern Electricity Networks
TRANSMISSION

PROJECTION: British National Grid

© Landmark Information Group Limited and/or its Data Suppliers (All rights reserved 2010). Sources: Esri, TomTom, Garmin, FAO, NOAA, USGS, © OpenStreetMap contributors, and the GIS User Community, Esri, USGS

Path: \\uksprdgisfs01\Data\London\Projects\0652629 - SSE Beauly to Loch Buidhe\Maps\0720281 - SLBB - Ornithology.aprx / 0720281 - SLBB - EIA - Ornithology - 9.3h Flightlines Raptors (no Red Kite) - A01 (10k)