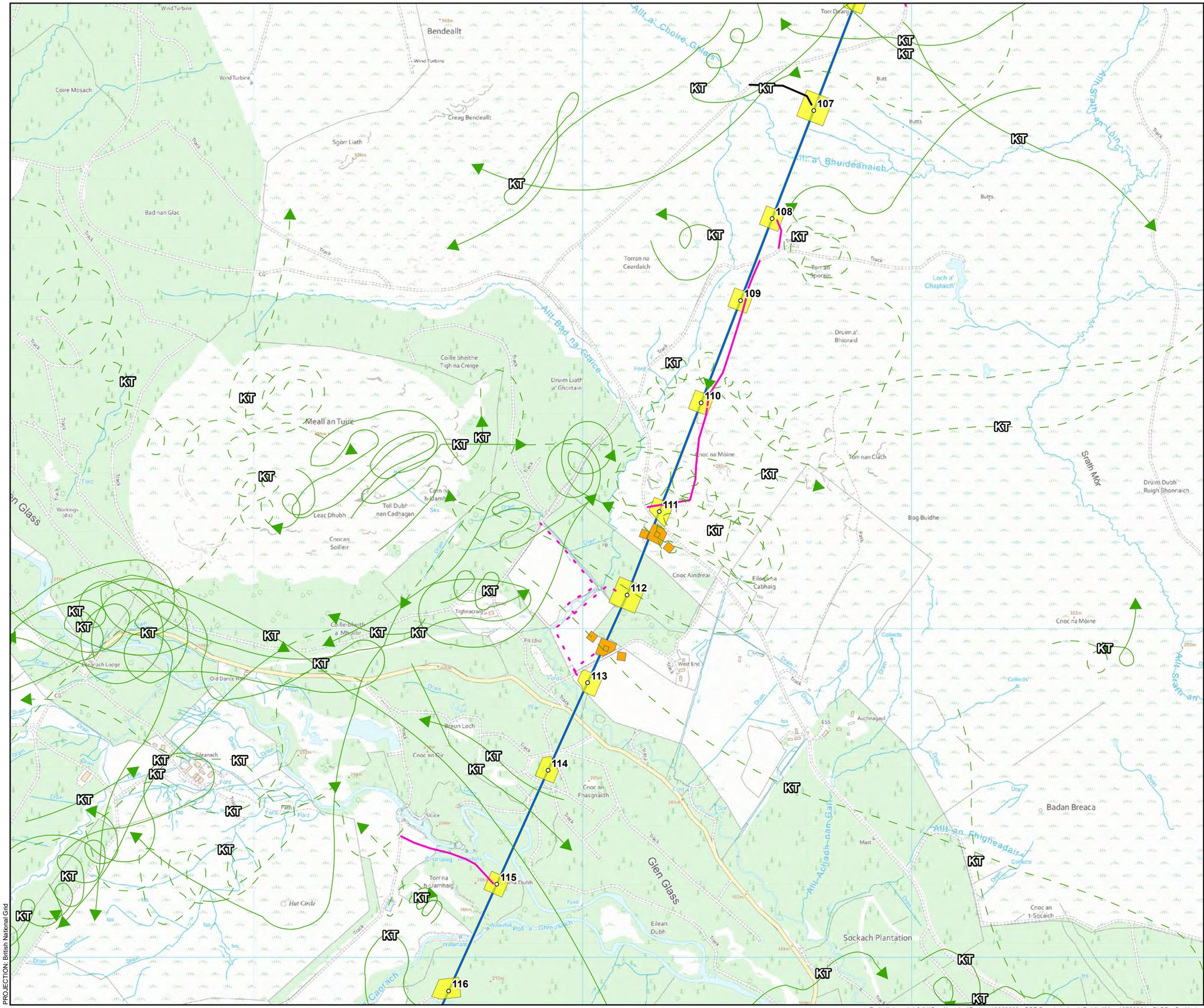

Figure 9.3i - 36
Spittal - Loch Buidhe - Beauly 400 kV OHL Connection
Red Kite Flightlines

© Landmark Information Group Limited and/or its Data Suppliers (All rights reserved 2010). Sources: Esri, TomTom, Garmin, FAO, NOAA, USGS, © OpenStreetMap contributors, and the GIS User Community, Esri, USGS

Path: \\uksprdgisfs01\Data\London\Projects\0652629 - SSE Beauly to Loch Buidhe\Maps\0720281 - SLBB - Ornithology.aprx / 0720281 - SLBB - EIA - Ornithology - 9.3i Flightlines Raptors Red Kite - A01 (10k)

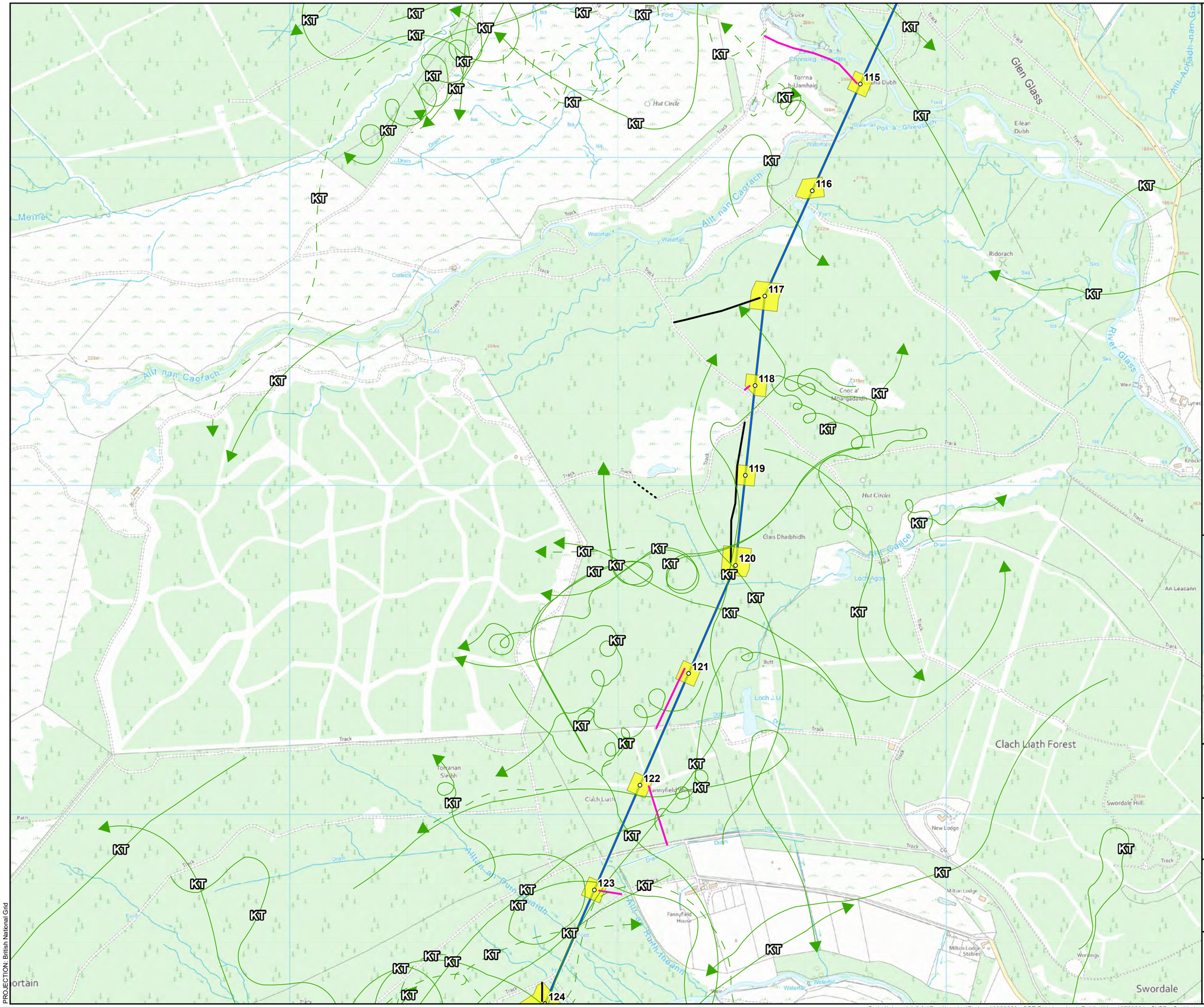

Tower Location

Temporary Access Track - Cut/Fill

Permanent Access Track - Cut/Fill

Temporary Tower Compound Area

Equipotential Zones (EPZ) (Pulling Position)

Alignment Section

Alignment Section D

Red Kite Flightlines

Species

KT: Red Kite

Height Band

Height Band A: 0 m - 5 m

Height Band B: 5 m - 70 m

Height Band C: 70 m +

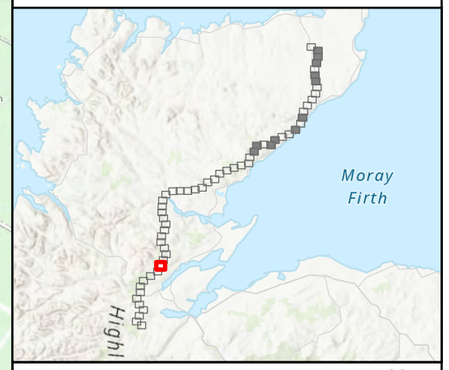

0 100 200 300 400 500

Metres

N

SCALE: See Scale Bar	VERSION: A02
SIZE: A3	DRAWN: MW
PROJECT: 0720281	CHECKED: PW
DATE: 11/08/2025	APPROVED: KG

Figure 9.3i - 37
Spittal - Loch Buidhe - Beauly 400 kV OHL Connection
Red Kite Flightlines

ERM

Scottish & Southern Electricity Networks
TRANSMISSION

PROJECTION: British National Grid

© Landmark Information Group Limited and/or its Data Suppliers (All rights reserved 2010). Sources: Esri, TomTom, Garmin, FAO, NOAA, USGS, © OpenStreetMap contributors, and the GIS User Community, Esri, USGS

Path: \\uksprdgisfs01\Data\London\Projects\0652629 - SSE Beauly to Loch Buidhe\Maps\0720281 - SLBB - Ornithology.aprx / 0720281 - SLBB - EIA - Ornithology - 9.3i Flightlines Raptors Red Kite - A01 (10k)

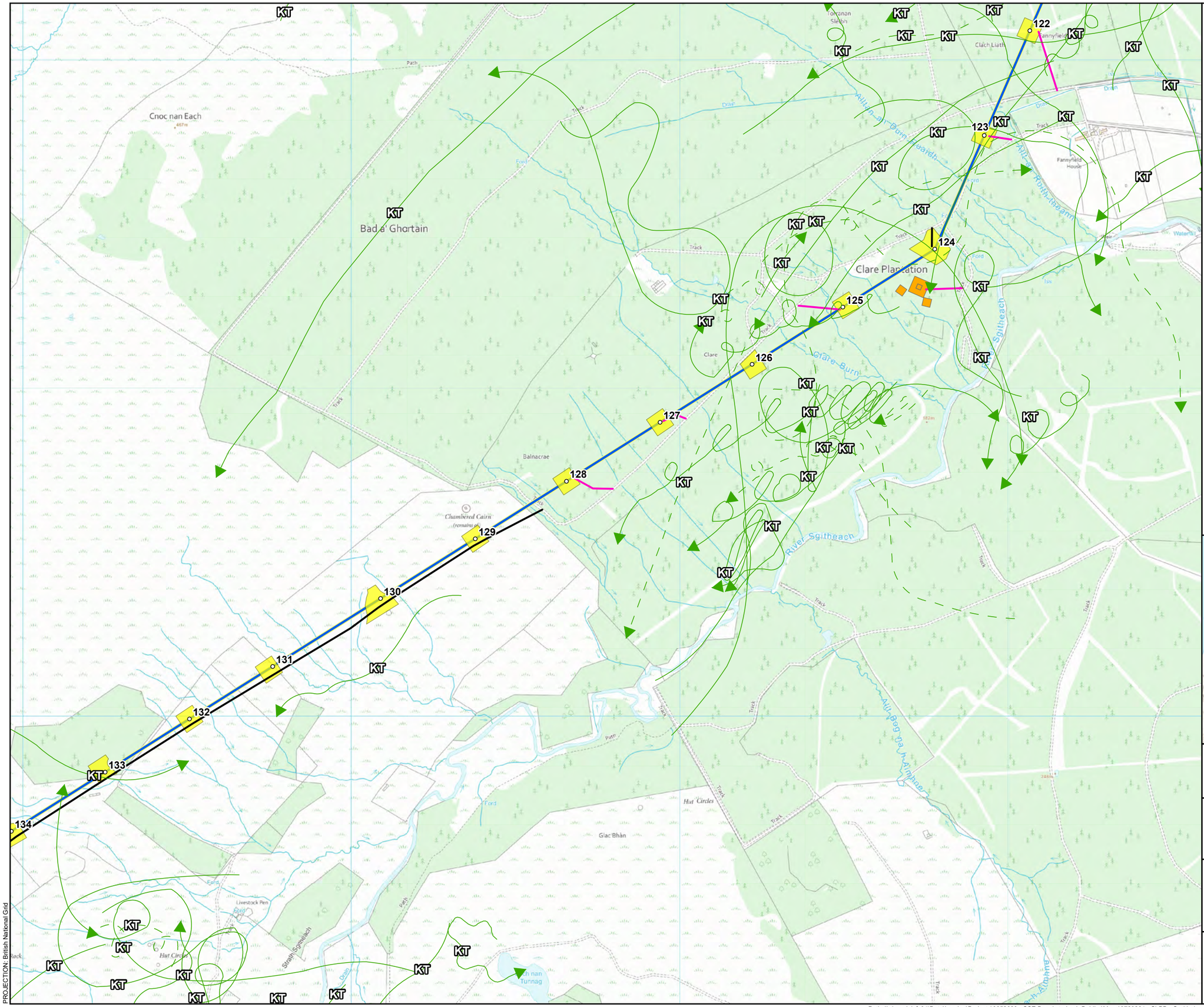

Tower Location

Temporary Access Track - Cut/Fill

Permanent Access Track - Cut/Fill

Temporary Tower Compound Area

Equipotential Zones (EPZ) (Pulling Position)

Alignment Section

Alignment Section D

Red Kite Flightlines

Species

KT: Red Kite

Height Band

Height Band A: 0 m - 5 m

Height Band B: 5 m - 70 m

Height Band C: 70 m +

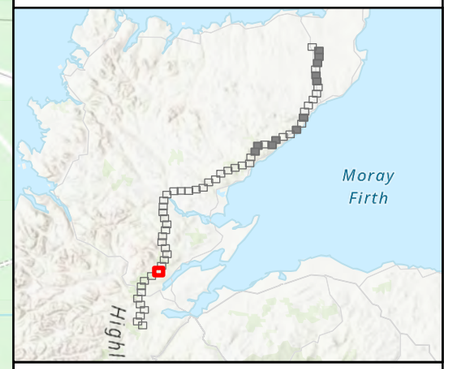

0 100 200 300 400 500

Metres

N

SCALE: See Scale Bar	VERSION: A02
SIZE: A3	DRAWN: MW
PROJECT: 0720281	CHECKED: PW
DATE: 11/08/2025	APPROVED: KG

Figure 9.3i - 38
Spittal - Loch Buidhe - Beauly 400 kV OHL Connection
Red Kite Flightlines

ERM

Scottish & Southern Electricity Networks
TRANSMISSION

PROJECTION: British National Grid

© Landmark Information Group Limited and/or its Data Suppliers (All rights reserved 2010). Sources: Esri, TomTom, Garmin, FAO, NOAA, USGS, © OpenStreetMap contributors, and the GIS User Community, Esri, USGS

Path: \\uksprdgisfs01\Data\London\Projects\0652629 - SSE Beauly to Loch Buidhe\Maps\0720281 - SLBB - Ornithology.aprx / 0720281 - SLBB - EIA - Ornithology - 9.3i Flightlines Raptors Red Kite - A01 (10k)

Tower Location
Temporary Access Track - Floating
Permanent Access Track - Cut/Fill
Temporary Tower Compound Area
Equipotential Zones (EPZ) (Pulling Position)

Alignment Section
Alignment Section D

Red Kite Flightlines

Species
KT: Red Kite

Height Band
Height Band A: 0 m - 5 m
Height Band B: 5 m - 70 m
Height Band C: 70 m +

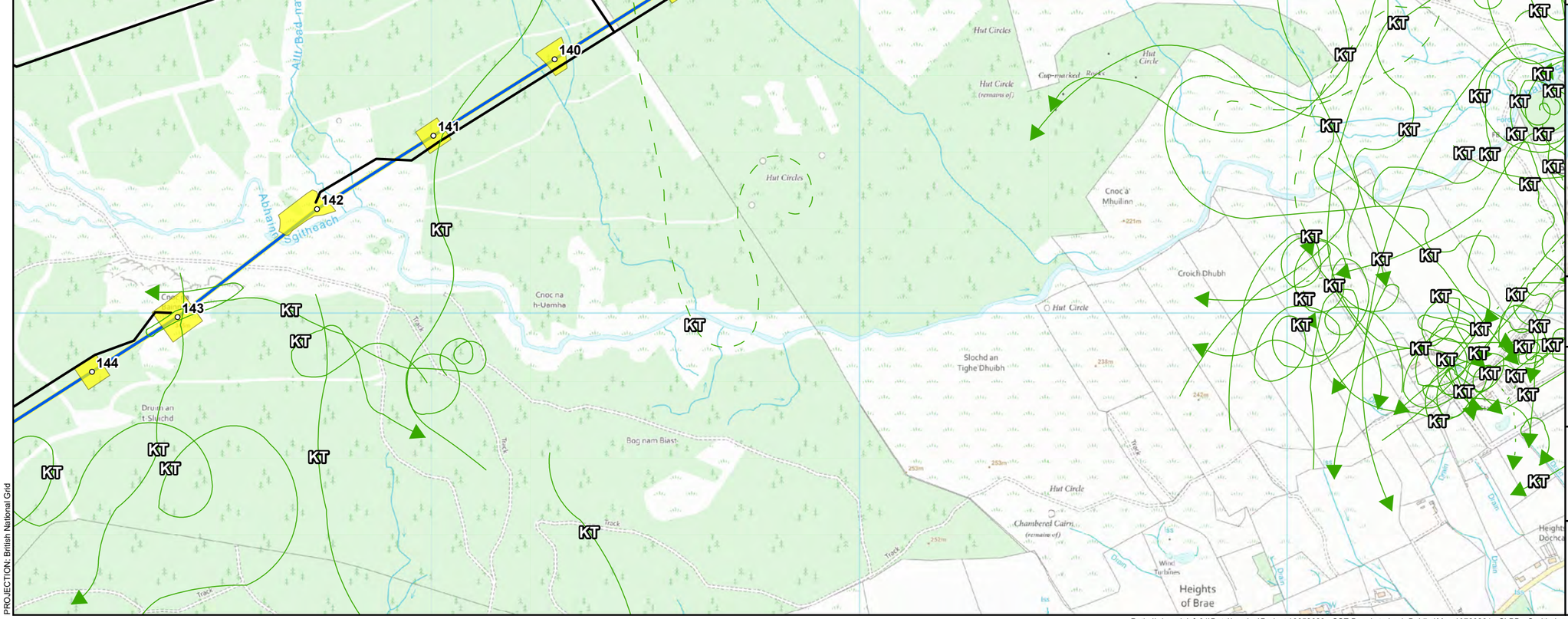

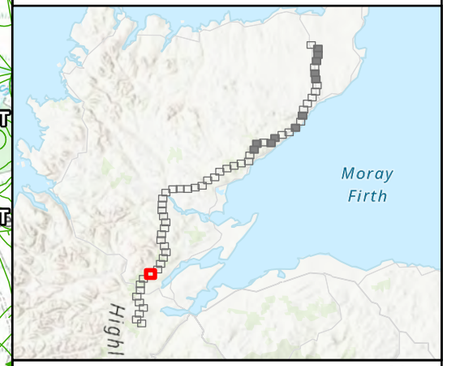

0 100 200 300 400 500
Metres

N

SCALE: See Scale Bar	VERSION: A02
SIZE: A3	DRAWN: MW
PROJECT: 0720281	CHECKED: PW
DATE: 11/08/2025	APPROVED: KG

Figure 9.3i - 39
Spittal - Loch Buidhe - Beauly 400 kV OHL Connection
Red Kite Flightlines

ERM

Scottish & Southern Electricity Networks
TRANSMISSION

PROJECTION: British National Grid

© Landmark Information Group Limited and/or its Data Suppliers (All rights reserved 2010). Sources: Esri, TomTom, Garmin, FAO, NOAA, USGS, © OpenStreetMap contributors, and the GIS User Community, Esri, USGS

Path: \\uksprdgisfs01\Data\London\Projects\0652629 - SSE Beauly to Loch Buidhe\Maps\0720281 - SLBB - Ornithology.aprx / 0720281 - SLBB - EIA - Ornithology - 9.3i Flightlines Raptors Red Kite - A01 (10k)

Tower Location
Alignment Section Break
Temporary Access Track - Cut/Fill
Temporary Access Track - Floating
Permanent Access Track - Cut/Fill
Temporary Tower Compound Area
Equipotential Zones (EPZ) (Pulling Position)

Alignment Section
Alignment Section D
Alignment Section E

Red Kite Flightlines

Species
KT: Red Kite

Height Band
Height Band A: 0 m - 5 m
Height Band B: 5 m - 70 m
Height Band C: 70 m +

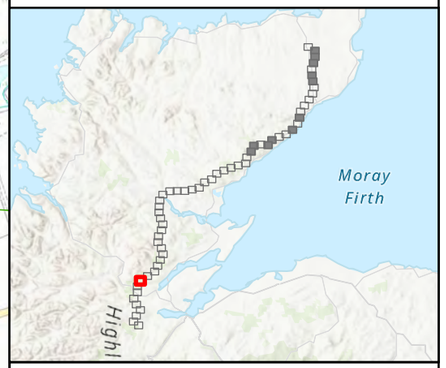

0 100 200 300 400 500
Metres
N

SCALE: See Scale Bar	VERSION: A02
SIZE: A3	DRAWN: MW
PROJECT: 0720281	CHECKED: PW
DATE: 11/08/2025	APPROVED: KG

Figure 9.3i - 40
Spittal - Loch Buidhe - Beauly 400 kV OHL Connection
Red Kite Flightlines

ERM

Scottish & Southern Electricity Networks
TRANSMISSION

PROJECTION: British National Grid

© Landmark Information Group Limited and/or its Data Suppliers (All rights reserved 2010). Sources: Esri, TomTom, Garmin, FAO, NOAA, USGS, © OpenStreetMap contributors, and the GIS User Community, Esri, USGS

Path: \\uksprdgisfs01\Data\London\Projects\0652629 - SSE Beauly to Loch Buidhe\Maps\0720281 - SLBB - Ornithology.aprx / 0720281 - SLBB - EIA - Ornithology - 9.3i Flightlines Raptors Red Kite - A01 (10k)

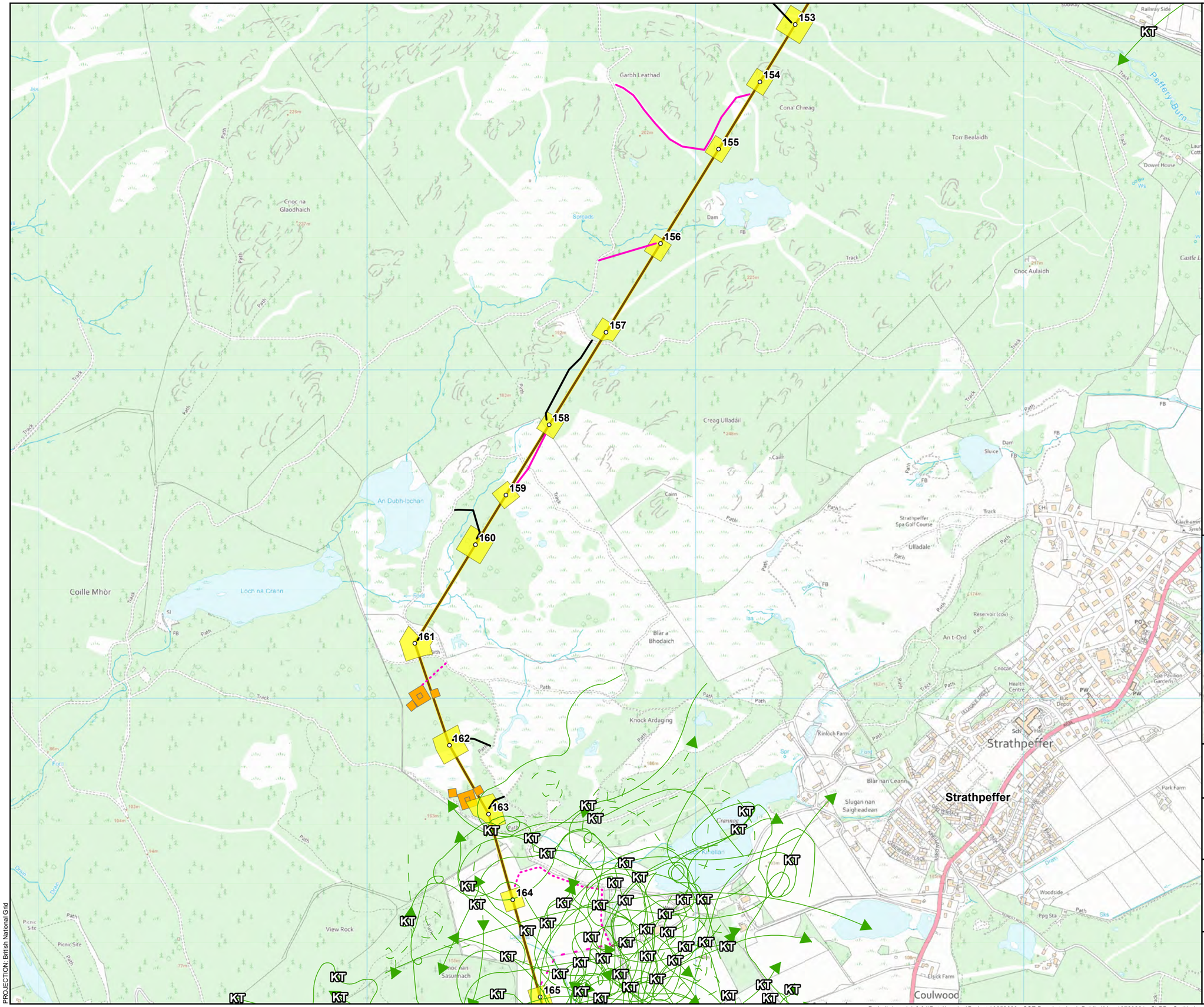

Tower Location
Temporary Access Track - Cut/Fill
Temporary Access Track - Floating
Temporary Access Track - Trackway Panel
Permanent Access Track - Cut/Fill
Temporary Tower Compound Area
Equipotential Zones (EPZ) (Pulling Position)

Alignment Section
Alignment Section E

Red Kite Flightlines

Species
KT: Red Kite

Height Band
Height Band A: 0 m - 5 m
Height Band B: 5 m - 70 m
Height Band C: 70 m +

0 100 200 300 400 500
Metres

N

SCALE: See Scale Bar	VERSION: A02
SIZE: A3	DRAWN: MW
PROJECT: 0720281	CHECKED: PW
DATE: 11/08/2025	APPROVED: KG

Figure 9.3i - 41
Spittal - Loch Buidhe - Beauly 400 kV OHL Connection
Red Kite Flightlines

ERM

Scottish & Southern Electricity Networks
TRANSMISSION

PROJECTION: British National Grid

© Landmark Information Group Limited and/or its Data Suppliers (All rights reserved 2010). Sources: Esri, TomTom, Garmin, FAO, NOAA, USGS, © OpenStreetMap contributors, and the GIS User Community, Esri, USGS

Path: \\uksprdgisfs01\Data\London\Projects\0652629 - SSE Beauly to Loch Buidhe\Maps\0720281 - SLBB - Ornithology.aprx / 0720281 - SLBB - EIA - Ornithology - 9.3i Flightlines Raptors Red Kite - A01 (10k)

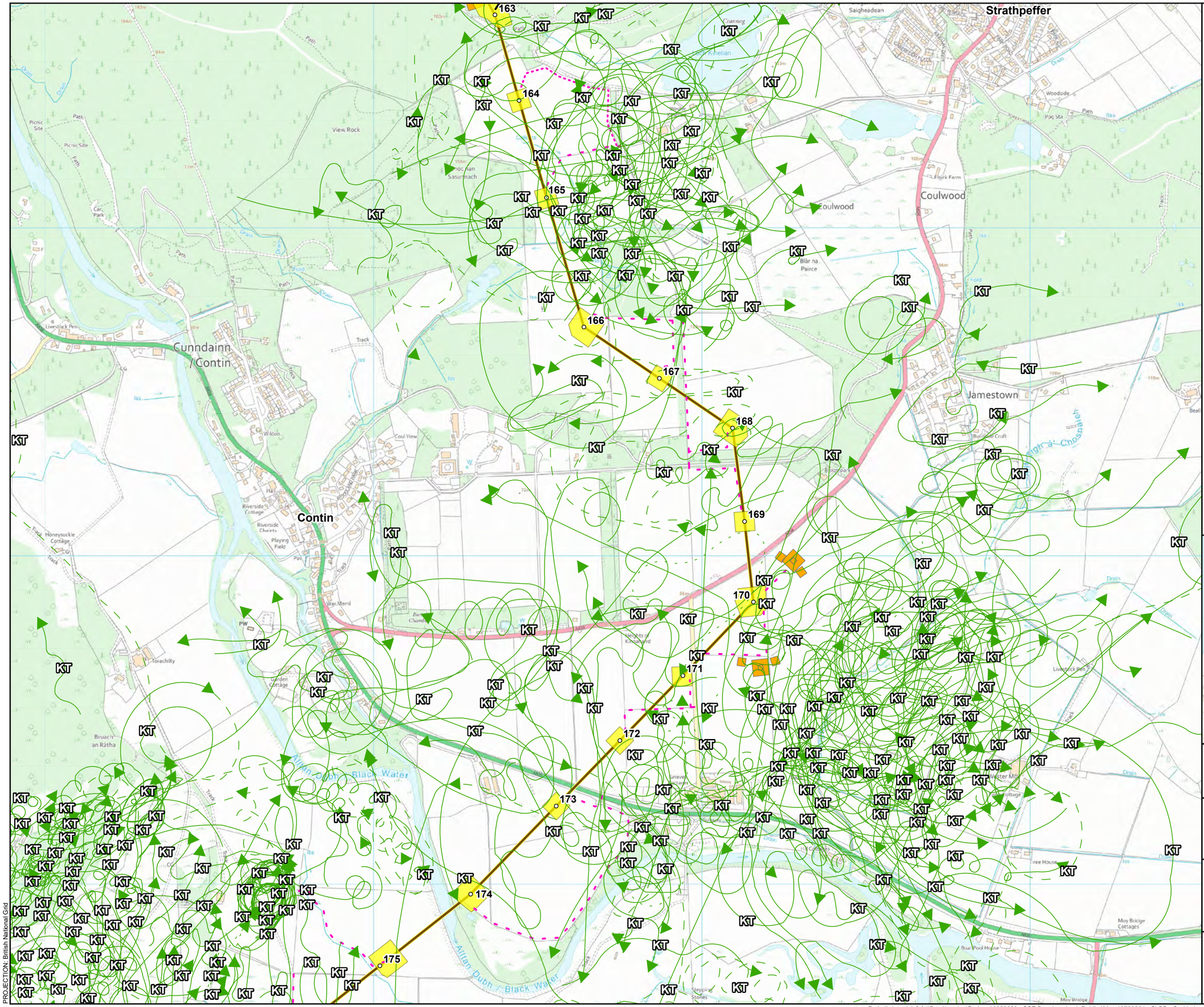

Tower Location
Temporary Access Track - Floating
Temporary Access Track - Trackway Panel
Permanent Access Track - Cut/Fill
Temporary Tower Compound Area
Equipotential Zones (EPZ) (Pulling Position)

Alignment Section
Alignment Section E

Red Kite Flightlines

Species
KT: Red Kite

Height Band
Height Band A: 0 m - 5 m
Height Band B: 5 m - 70 m
Height Band C: 70 m +

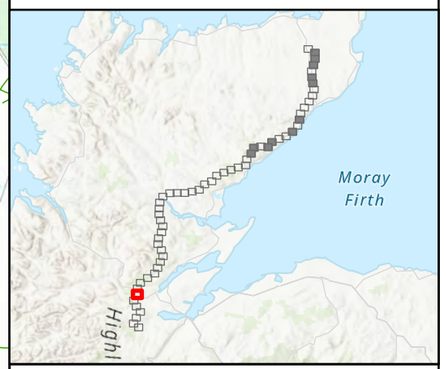

0 100 200 300 400 500
Metres

N

SCALE: See Scale Bar	VERSION: A02
SIZE: A3	DRAWN: MW
PROJECT: 0720281	CHECKED: PW
DATE: 11/08/2025	APPROVED: KG

Figure 9.3i - 42
Spittal - Loch Buidhe - Beauly 400 kV OHL Connection
Red Kite Flightlines

ERM

Scottish & Southern Electricity Networks
TRANSMISSION

PROJECTION: British National Grid

© Landmark Information Group Limited and/or its Data Suppliers (All rights reserved 2010). Sources: Esri, TomTom, Garmin, FAO, NOAA, USGS, © OpenStreetMap contributors, and the GIS User Community, Esri, USGS

Path: \\uksprdgisfs01\Data\London\Projects\0652629 - SSE Beauly to Loch Buidhe\Maps\0720281 - SLBB - Ornithology.aprx / 0720281 - SLBB - EIA - Ornithology - 9.3i Flightlines Raptors Red Kite - A01 (10k)

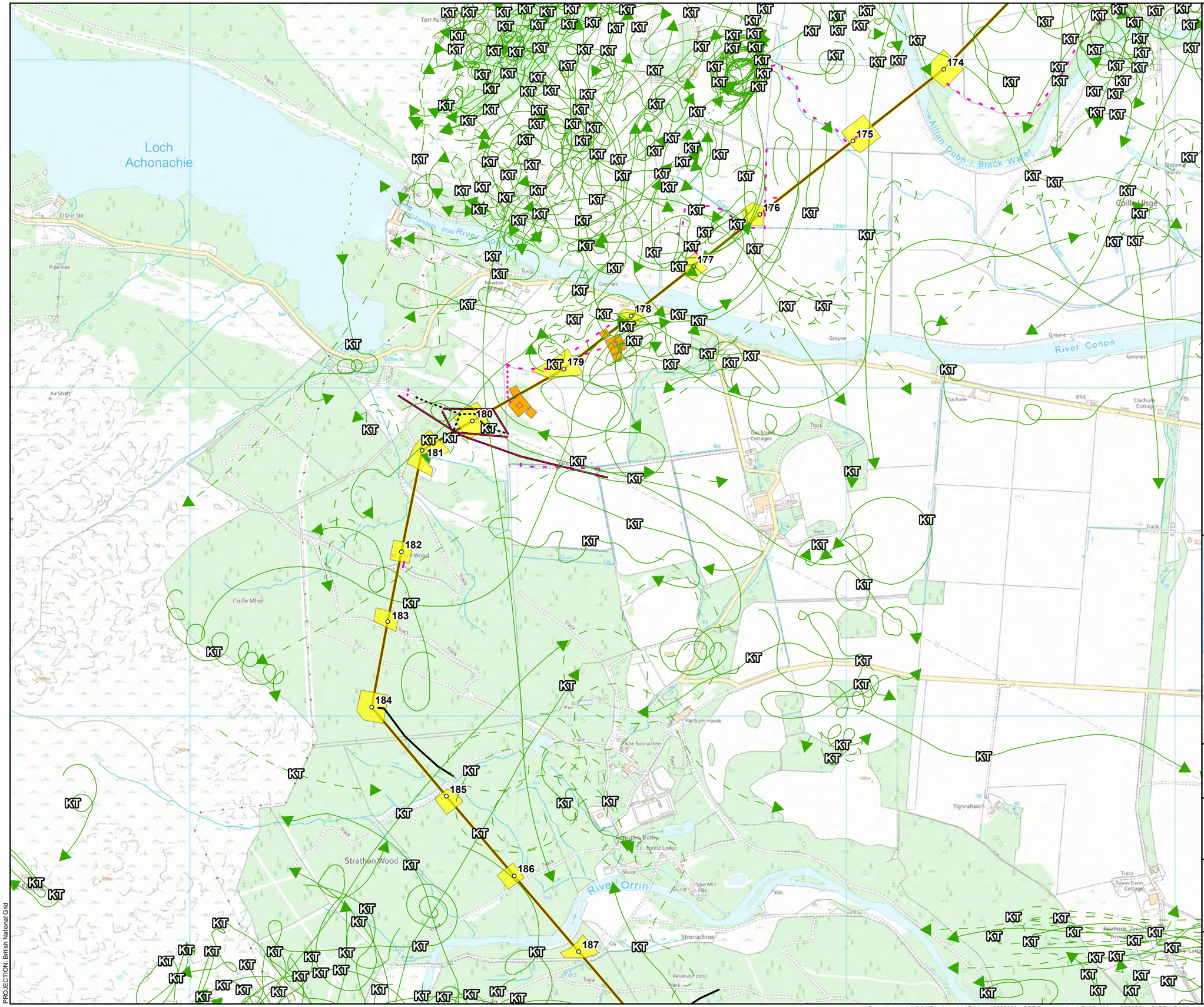

Tower Location
Special Arrangement
Temporary Access Track - Cut/Fill
Temporary Access Track - Floating
Temporary Access Track - Trackway Panel
Permanent Access Track - Cut/Fill
Temporary Tower Compound Area
Equipotential Zones (EPZ) (Pulling Position)

Alignment Section
Alignment Section E

Red Kite Flightlines

Species
KT: Red Kite

Height Band
Height Band A: 0 m - 5 m
Height Band B: 5 m - 70 m
Height Band C: 70 m +

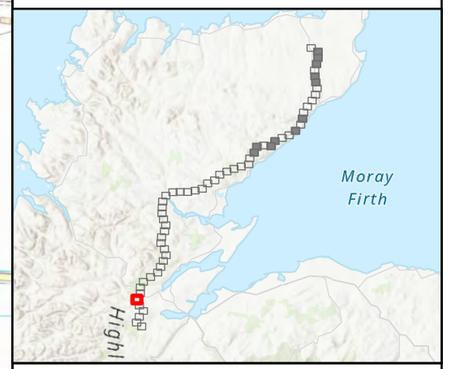

0 100 200 300 400 500
Metres

N

SCALE: See Scale Bar	VERSION: A02
SIZE: A3	DRAWN: MW
PROJECT: 0720281	CHECKED: PW
DATE: 11/08/2025	APPROVED: KG

Figure 9.3i - 43
Spittal - Loch Buidhe - Beauly 400 kV OHL Connection
Red Kite Flightlines

ERM

Scottish & Southern Electricity Networks
TRANSMISSION

PROJECTION: British National Grid

© Landmark Information Group Limited and/or its Data Suppliers (All rights reserved 2010). Sources: Esri, TomTom, Garmin, FAO, NOAA, USGS, © OpenStreetMap contributors, and the GIS User Community, Esri, USGS

Path: \\uksprdgisfs01\Data\London\Projects\0652629 - SSE Beauly to Loch Buidhe\Maps\0720281 - SLBB - Ornithology.aprx / 0720281 - SLBB - EIA - Ornithology - 9.3i Flightlines Raptors Red Kite - A01 (10k)

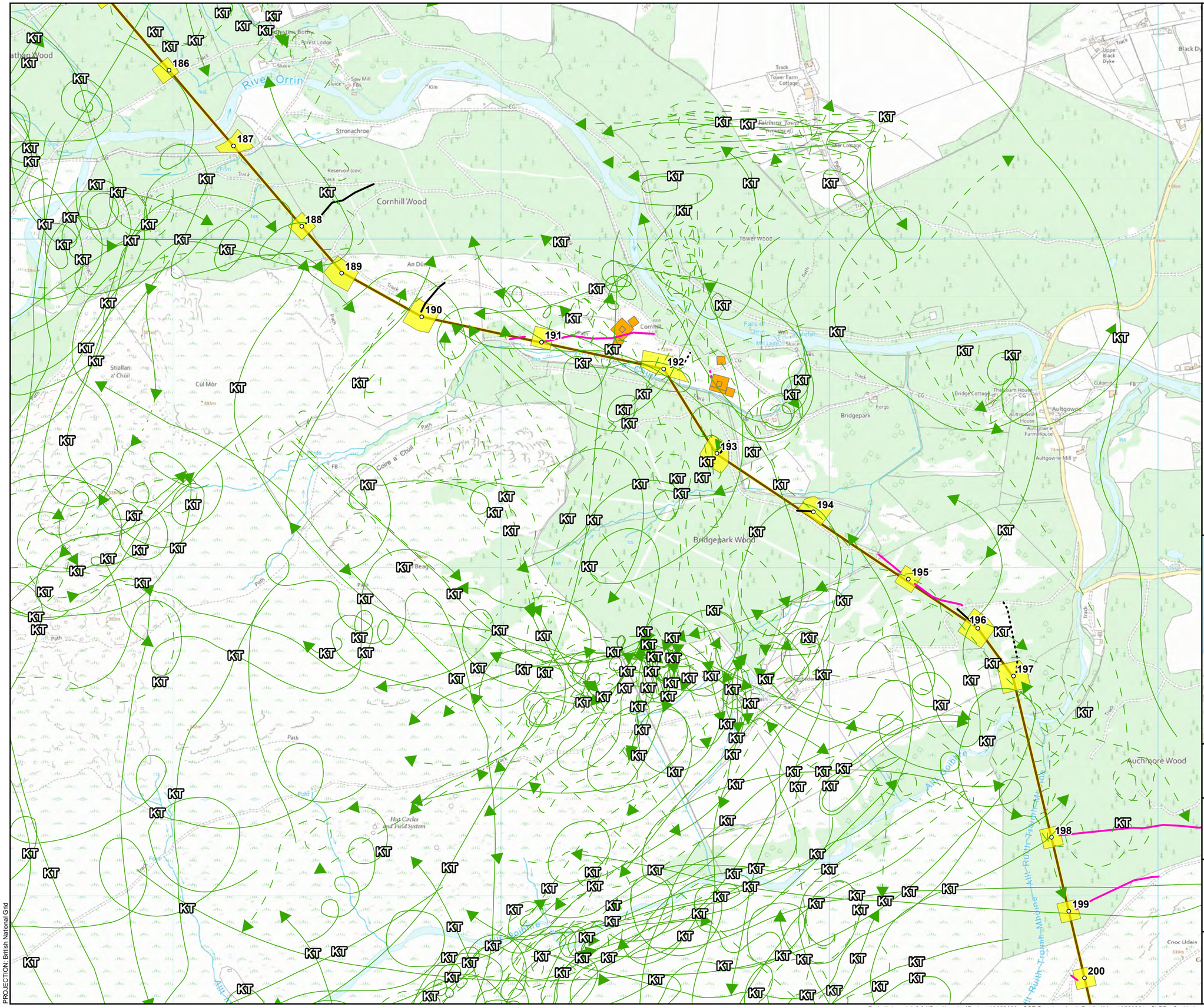

- Tower Location
- Temporary Access Track - Cut/Fill
- Temporary Access Track - Floating
- Permanent Access Track - Cut/Fill
- Temporary Tower Compound Area
- Equipotential Zones (EPZ) (Pulling Position)

Alignment Section

- Alignment Section E

Red Kite Flightlines

Species

- KT: Red Kite

Height Band

- Height Band A: 0 m - 5 m
- Height Band B: 5 m - 70 m
- Height Band C: 70 m +

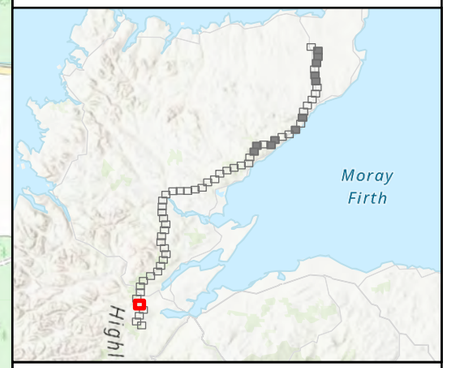

0 100 200 300 400 500
Metres

N

SCALE: See Scale Bar	VERSION: A02
SIZE: A3	DRAWN: MW
PROJECT: 0720281	CHECKED: PW
DATE: 11/08/2025	APPROVED: KG

Figure 9.3i - 44
Spittal - Loch Buidhe - Beauly 400 kV OHL Connection
Red Kite Flightlines

ERM

Scottish & Southern Electricity Networks
TRANSMISSION

PROJECTION: British National Grid

© Landmark Information Group Limited and/or its Data Suppliers (All rights reserved 2010). Sources: Esri, TomTom, Garmin, FAO, NOAA, USGS, © OpenStreetMap contributors, and the GIS User Community, Esri, USGS

Path: \\uksprdgisfs01\Data\London\Projects\0652629 - SSE Beauly to Loch Buidhe\Maps\0720281 - SLBB - Ornithology.aprx / 0720281 - SLBB - EIA - Ornithology - 9.3i Flightlines Raptors Red Kite - A01 (10k)

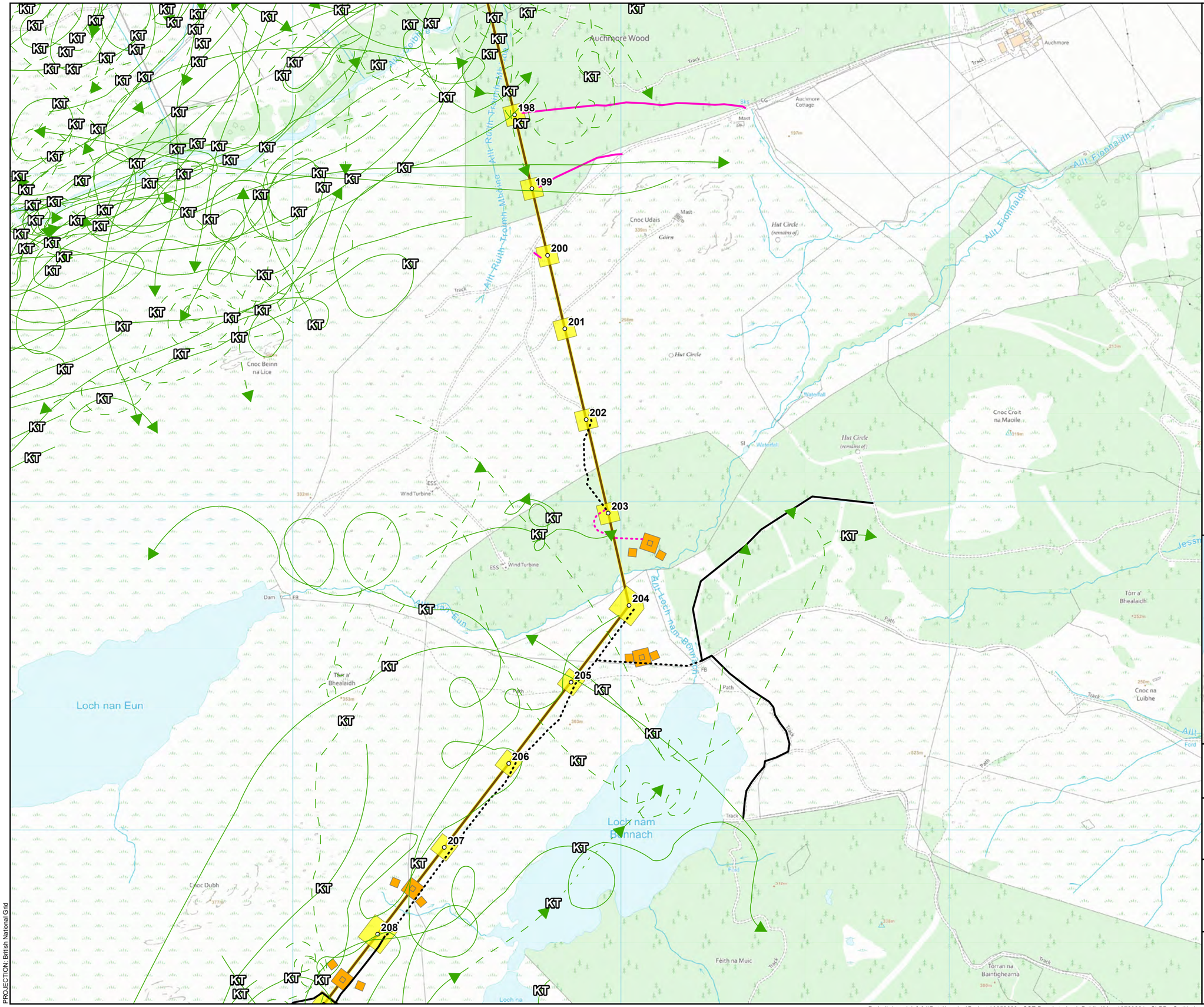

Tower Location

Temporary Access Track - Cut/Fill

Temporary Access Track - Floating

Permanent Access Track - Cut/Fill

Temporary Tower Compound Area

Equipotential Zones (EPZ) (Pulling Position)

Alignment Section

Alignment Section E

Red Kite Flightlines

Species

KT: Red Kite

Height Band

Height Band A: 0 m - 5 m

Height Band B: 5 m - 70 m

Height Band C: 70 m +

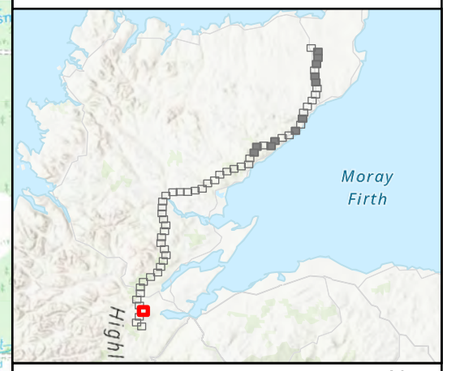

0 100 200 300 400 500

Metres

N

SCALE: See Scale Bar	VERSION: A02
SIZE: A3	DRAWN: MW
PROJECT: 0720281	CHECKED: PW
DATE: 11/08/2025	APPROVED: KG

Figure 9.3i - 45
Spittal - Loch Buidhe - Beauly 400 kV OHL Connection
Red Kite Flightlines

ERM

Scottish & Southern Electricity Networks TRANSMISSION

PROJECTION: British National Grid

© Landmark Information Group Limited and/or its Data Suppliers (All rights reserved 2010). Sources: Esri, TomTom, Garmin, FAO, NOAA, USGS, © OpenStreetMap contributors, and the GIS User Community, Esri, USGS

Path: \\uksprdgisfs01\Data\London\Projects\0652629 - SSE Beauly to Loch Buidhe\Maps\0720281 - SLBB - Ornithology.aprx / 0720281 - SLBB - EIA - Ornithology - 9.3i Flightlines Raptors Red Kite - A01 (10k)

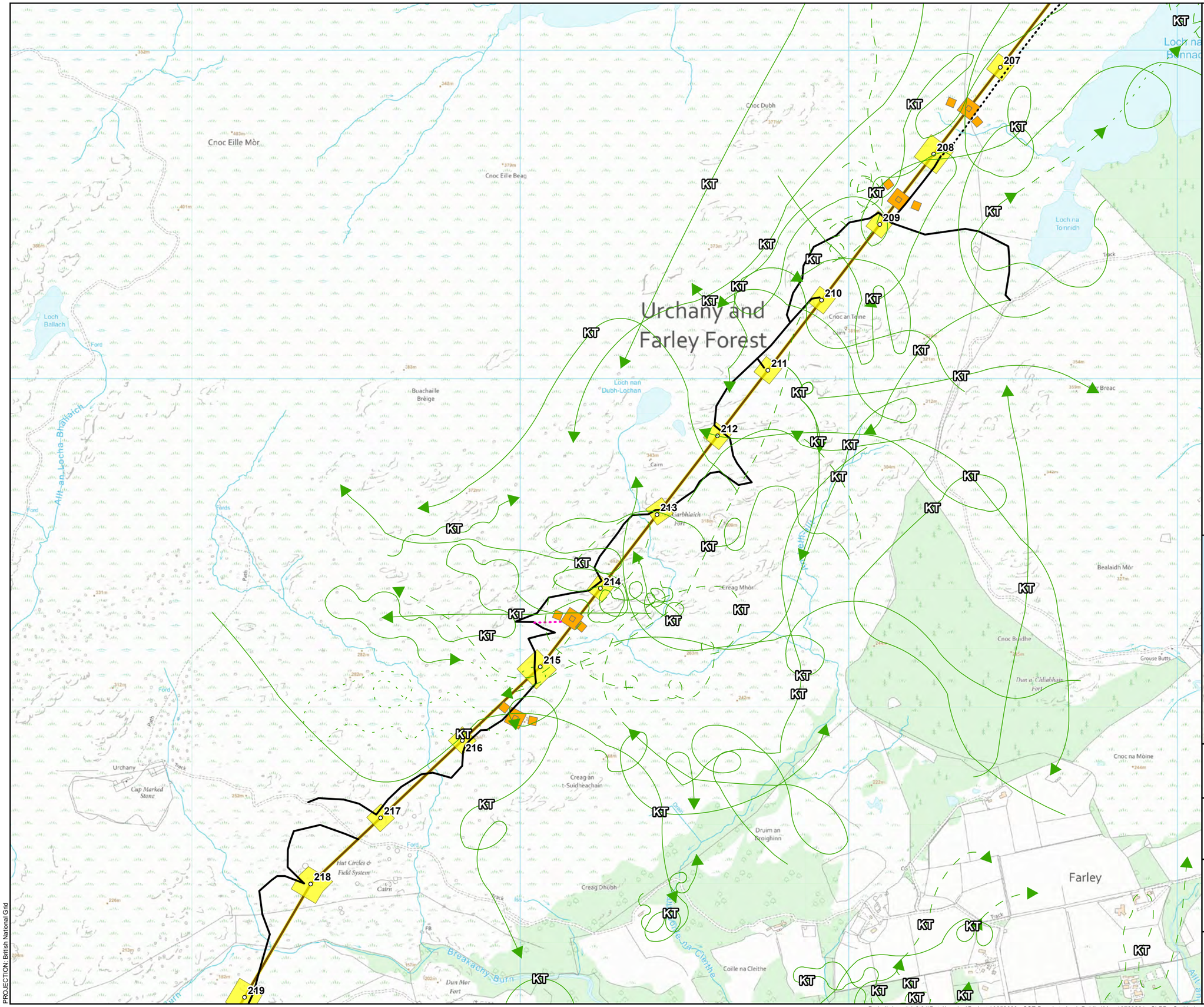

Tower Location
Temporary Access Track - Floating
Permanent Access Track - Cut/Fill
Temporary Tower Compound Area
Equipotential Zones (EPZ) (Pulling Position)

Alignment Section
Alignment Section E

Red Kite Flightlines

Species
KT: Red Kite

Height Band
Height Band A: 0 m - 5 m
Height Band B: 5 m - 70 m
Height Band C: 70 m +

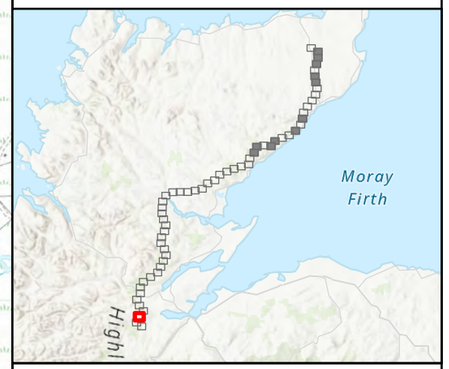

0 100 200 300 400 500
Metres

N

SCALE: See Scale Bar	VERSION: A02
SIZE: A3	DRAWN: MW
PROJECT: 0720281	CHECKED: PW
DATE: 11/08/2025	APPROVED: KG

Figure 9.3i - 46
Spittal - Loch Buidhe - Beauly 400 kV OHL Connection
Red Kite Flightlines

ERM

Scottish & Southern Electricity Networks
TRANSMISSION

PROJECTION: British National Grid

© Landmark Information Group Limited and/or its Data Suppliers (All rights reserved 2010). Sources: Esri, TomTom, Garmin, FAO, NOAA, USGS, © OpenStreetMap contributors, and the GIS User Community, Esri, USGS

Path: \\uksprdgisfs01\Data\London\Projects\0652629 - SSE Beauly to Loch Buidhe\Maps\0720281 - SLBB - Ornithology.aprx / 0720281 - SLBB - EIA - Ornithology - 9.3i Flightlines Raptors Red Kite - A01 (10k)

Tower Location
Special Arrangement
Temporary Access Track - Cut/Fill
Temporary Access Track - Floating
Permanent Access Track - Cut/Fill
Temporary Tower Compound Area
Equipotential Zones (EPZ) (Pulling Position)

Alignment Section
Alignment Section E

Red Kite Flightlines

Species
KT: Red Kite

Height Band
Height Band A: 0 m - 5 m
Height Band B: 5 m - 70 m
Height Band C: 70 m +

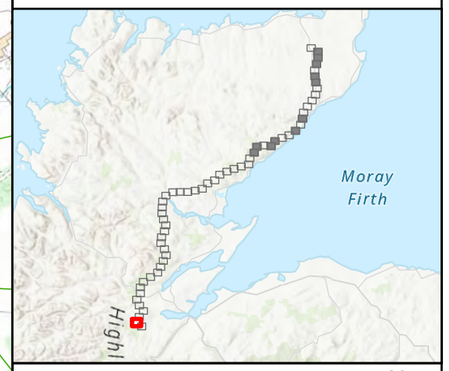

0 100 200 300 400 500
Metres
N

SCALE: See Scale Bar	VERSION: A02
SIZE: A3	DRAWN: MW
PROJECT: 0720281	CHECKED: PW
DATE: 11/08/2025	APPROVED: KG

Figure 9.3i - 47
Spittal - Loch Buidhe - Beauly 400 kV OHL Connection
Red Kite Flightlines

ERM

Scottish & Southern Electricity Networks
TRANSMISSION

PROJECTION: British National Grid

© Landmark Information Group Limited and/or its Data Suppliers (All rights reserved 2010). Sources: Esri, TomTom, Garmin, FAO, NOAA, USGS, © OpenStreetMap contributors, and the GIS User Community, Esri, USGS

Path: \\uksprdgisfs01\Data\London\Projects\0652629 - SSE Beauly to Loch Buidhe\Maps\0720281 - SLBB - Ornithology.aprx / 0720281 - SLBB - EIA - Ornithology - 9.3i Flightlines Raptors Red Kite - A01 (10k)

Tower Location
Special Arrangement
Temporary Access Track - Floating
Permanent Access Track - Cut/Fill
Temporary Tower Compound Area
Equipotential Zones (EPZ) (Pulling Position)

Alignment Section
Alignment Section E

Red Kite Flightlines

Species
KT: Red Kite

Height Band
Height Band A: 0 m - 5 m
Height Band B: 5 m - 70 m
Height Band C: 70 m +

0 100 200 300 400 500
Metres

N

SCALE: See Scale Bar	VERSION: A02
SIZE: A3	DRAWN: MW
PROJECT: 0720281	CHECKED: PW
DATE: 11/08/2025	APPROVED: KG

Figure 9.3i - 48
Spittal - Loch Buidhe - Beauly 400 kV OHL Connection
Red Kite Flightlines

ERM

Scottish & Southern Electricity Networks
TRANSMISSION

PROJECTION: British National Grid

© Landmark Information Group Limited and/or its Data Suppliers (All rights reserved 2010). Sources: Esri, TomTom, Garmin, FAO, NOAA, USGS, © OpenStreetMap contributors, and the GIS User Community, Esri, USGS

Path: \\uksprdgisfs01\Data\London\Projects\0652629 - SSE Beauly to Loch Buidhe\Maps\0720281 - SLBB - Ornithology.aprx / 0720281 - SLBB - EIA - Ornithology - 9.3i Flightlines Raptors Red Kite - A01 (10k)