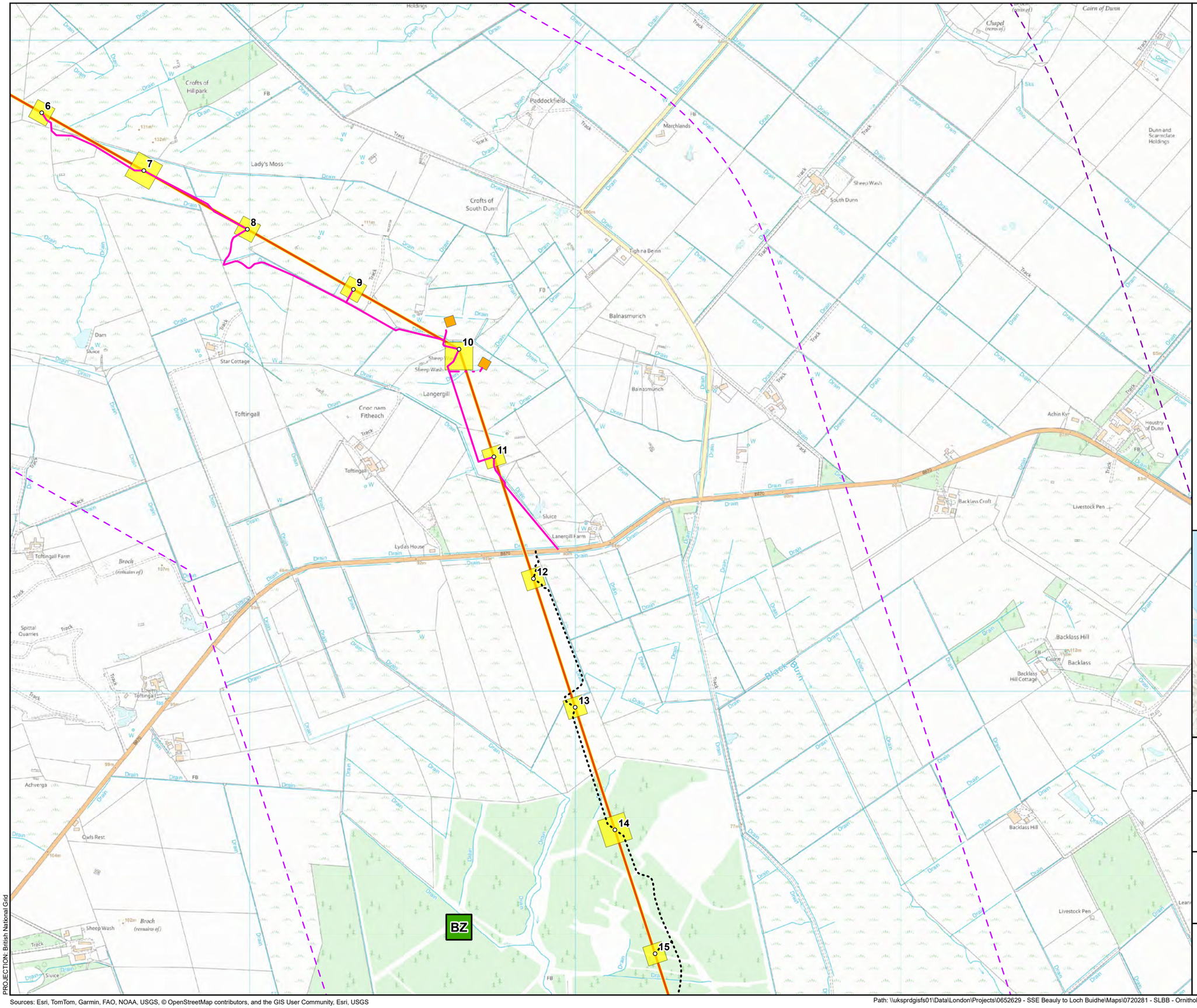

Tower Location
Temporary Access Track - Cut/Fill
Temporary Access Track - EPZ
Permanent Access Track - Floating
Temporary Tower Compound Area
Equipotential Zones (EPZ) (Pulling Position)

Alignment Section
Alignment Section A

Aligment Buffer
1 km
2 km
6 km

Breeding Raptors

Breeding Status
Confirmed
Probable
Possible

Birds of Conservation Concern (BoCC) Status
Green
Orange
Red

BZ = Common Buzzard
K. = Kestrel
SH = Sparrow hawk

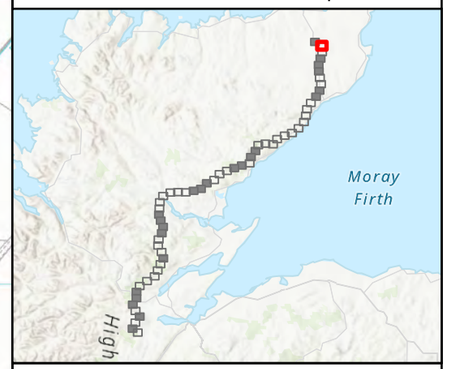

0 100 200 300 400 500
Metres
N

SCALE: See Scale Bar	VERSION: A02
SIZE: A3	DRAWN: MW
PROJECT: 0720281	CHECKED: PW
DATE: 11/08/2025	APPROVED: KG

Figure 9.5 - 1
Spittal - Loch Buidhe - Beauly 400 kV Connection
Breeding Raptor Survey

ERM

Scottish & Southern Electricity Networks
TRANSMISSION

PROJECTION: British National Grid

Sources: Esri, TomTom, Garmin, FAO, NOAA, USGS, © OpenStreetMap contributors, and the GIS User Community, Esri, USGS

Path: \\uksprdgisfs01\Data\London\Projects\0652629 - SSE Beauly to Loch Buidhe\Maps\0720281 - SLBB - Ornithology.aprx / 0720281 - SLBB - EIA - Ornithology - 9.5 Breeding Raptor Survey - A01 (10k)

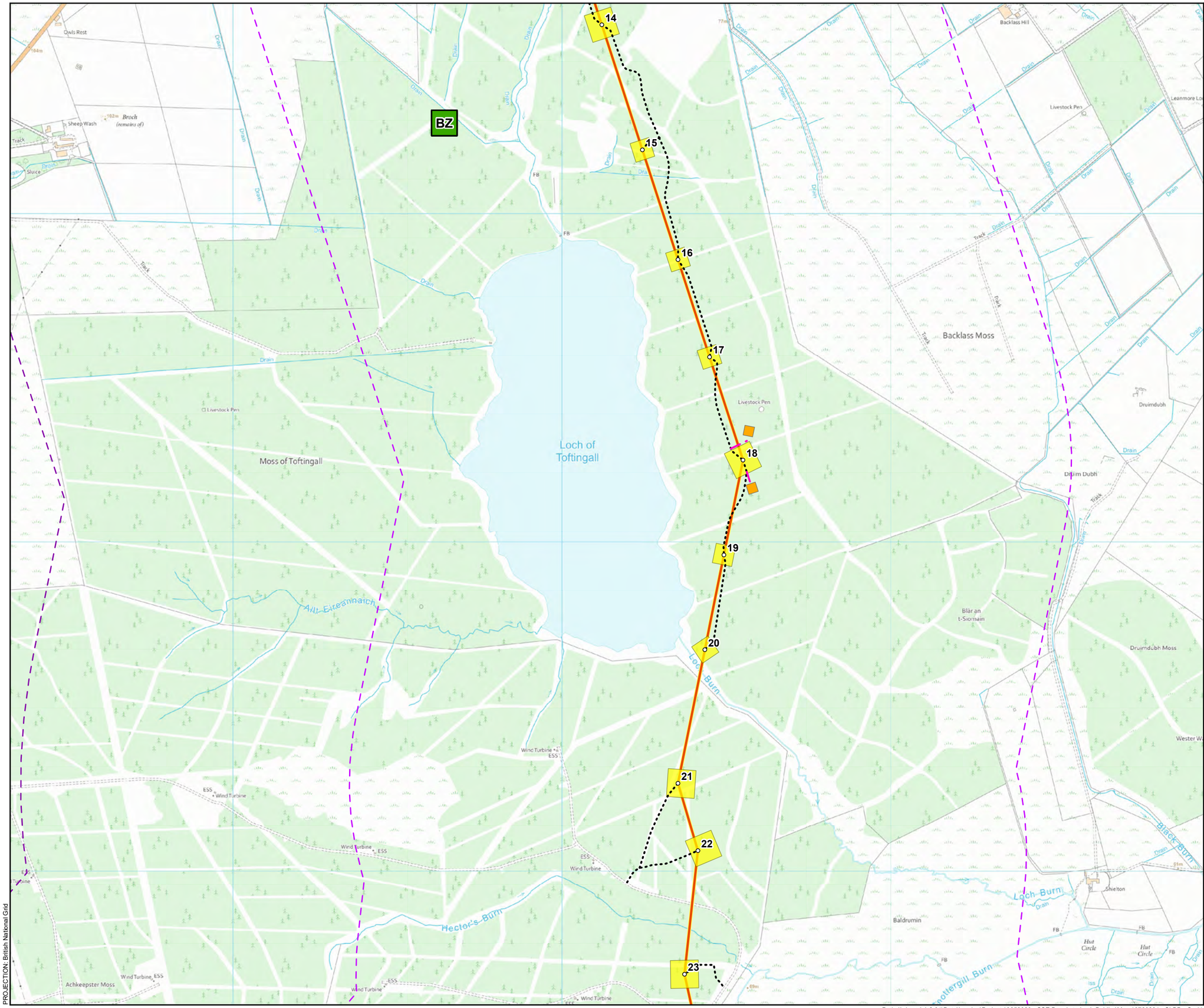

Tower Location

Temporary Access Track - EPZ

Permanent Access Track - Floating

Temporary Tower Compound Area

Equipotential Zones (EPZ) (Pulling Position)

Alignment Section

Alignment Section A

Aligment Buffer

1 km

2 km

6 km

Breeding Raptors

Breeding Status

Confirmed

Probable

Possible

Birds of Conservation Concern (BoCC) Status

Green

Orange

Red

BZ = Common Buzzard
K. = Kestrel
SH = Sparrow hawk

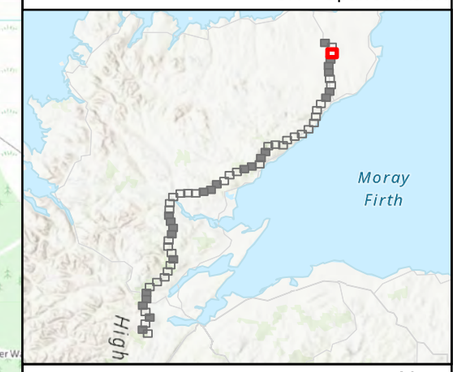

0 100 200 300 400 500
Metres

N

SCALE: See Scale Bar	VERSION: A02
SIZE: A3	DRAWN: MW
PROJECT: 0720281	CHECKED: PW
DATE: 11/08/2025	APPROVED: KG

Figure 9.5 - 2
Spittal - Loch Buidhe - Beauly 400 kV Connection
Breeding Raptor Survey

ERM

Scottish & Southern Electricity Networks
TRANSMISSION

PROJECTION: British National Grid

Sources: Esri, TomTom, Garmin, FAO, NOAA, USGS, © OpenStreetMap contributors, and the GIS User Community, Esri, USGS

Path: \\uksprdgisfs01\Data\London\Projects\0652629 - SSE Beauly to Loch Buidhe\Maps\0720281 - SLBB - Ornithology.aprx / 0720281 - SLBB - EIA - Ornithology - 9.5 Breeding Raptor Survey - A01 (10k)

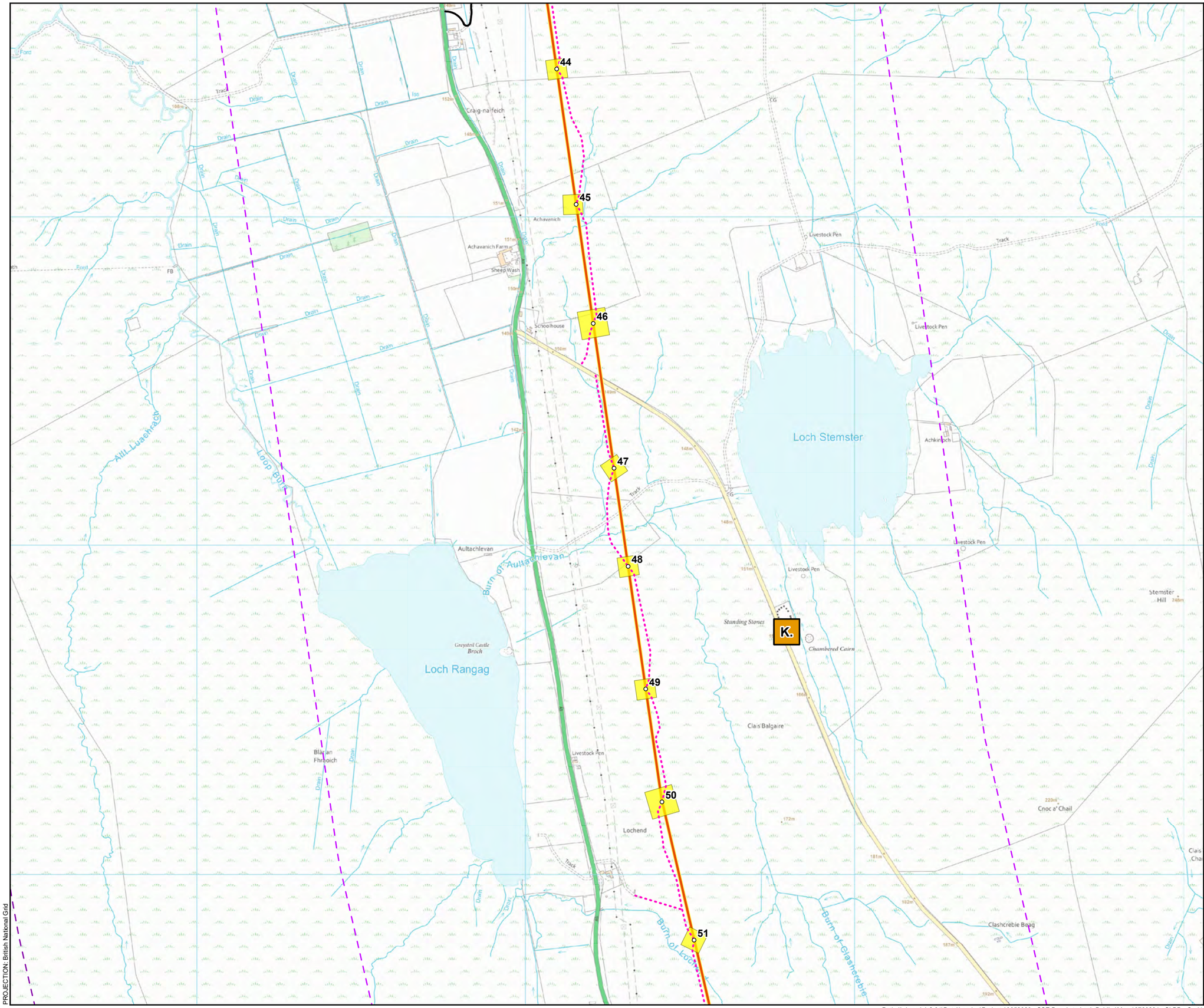

Tower Location
Temporary Access Track - Floating
Permanent Access Track - Cut/Fill
Temporary Tower Compound Area

Alignment Section
Alignment Section A

Aligment Buffer
1 km
2 km
6 km

Breeding Raptors

Breeding Status
Confirmed
Probable
Possible

Birds of Conservation Concern (BoCC) Status
Green
Orange
Red

BZ = Common Buzzard
K. = Kestrel
SH = Sparrow hawk

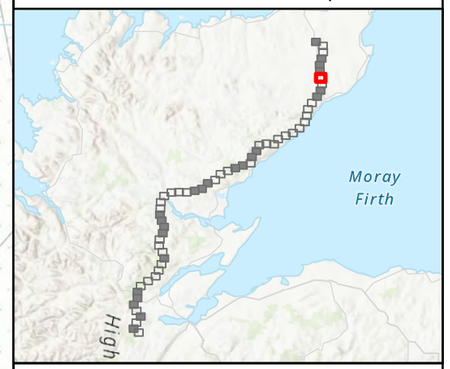

0 100 200 300 400 500
Metres

N

SCALE: See Scale Bar	VERSION: A02
SIZE: A3	DRAWN: MW
PROJECT: 0720281	CHECKED: PW
DATE: 11/08/2025	APPROVED: KG

Figure 9.5 - 3
Spittal - Loch Buidhe - Beauly 400 kV Connection
Breeding Raptor Survey

ERM

Scottish & Southern Electricity Networks
TRANSMISSION

PROJECTION: British National Grid

Sources: Esri, TomTom, Garmin, FAO, NOAA, USGS, © OpenStreetMap contributors, and the GIS User Community, Esri, USGS

Path: \\uksprdgisfs01\Data\London\Projects\0652629 - SSE Beauly to Loch Buidhe\Maps\0720281 - SLBB - Ornithology.aprx / 0720281 - SLBB - EIA - Ornithology - 9.5 Breeding Raptor Survey - A01 (10k)

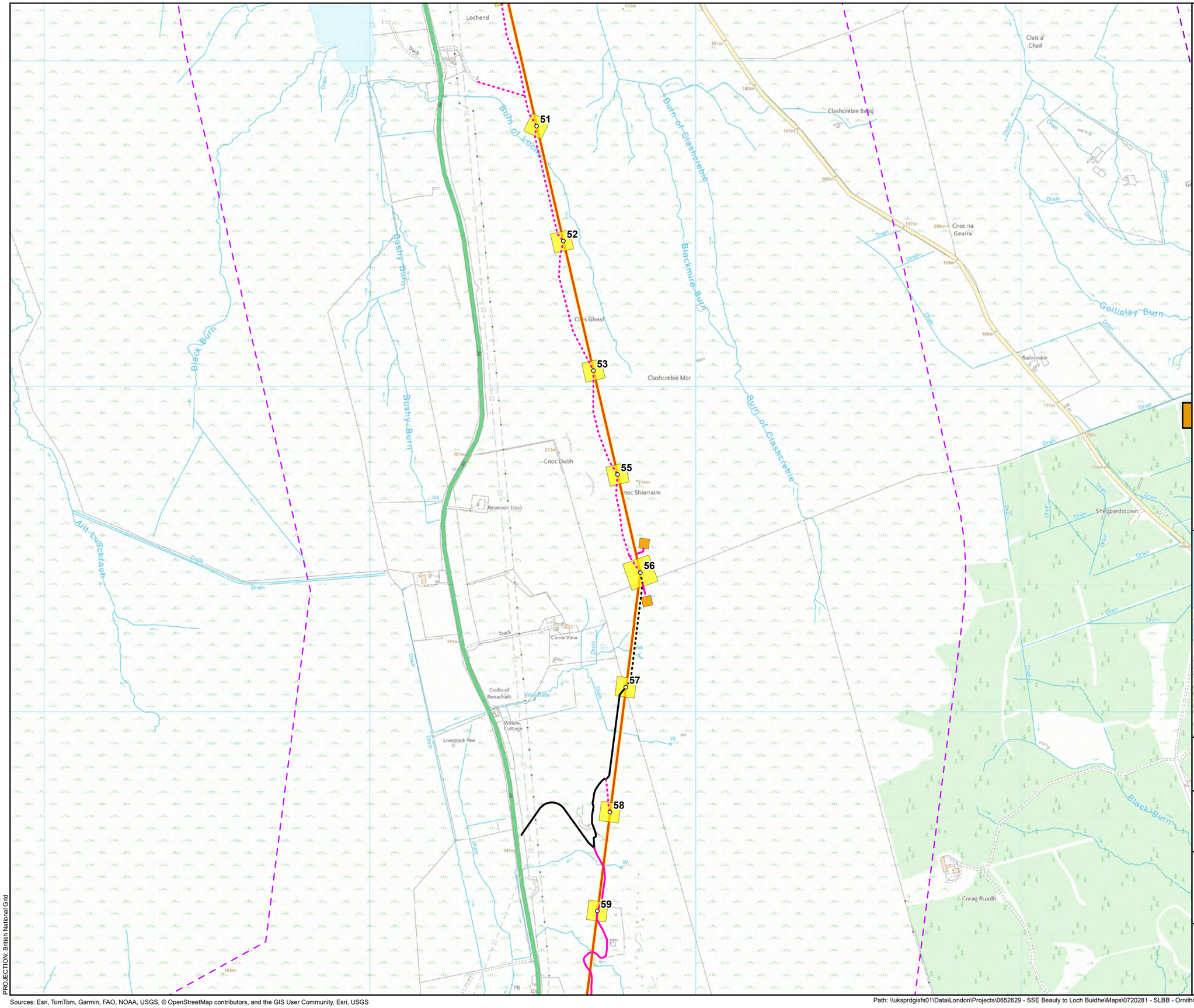

Tower Location
Temporary Access Track - Cut/Fill
Temporary Access Track - Floating
Temporary Access Track - EPZ
Permanent Access Track - Cut/Fill
Permanent Access Track - Floating
Temporary Tower Compound Area
Equipotential Zones (EPZ) (Pulling Position)

Alignment Section
Alignment Section A

Aligment Buffer
1 km
2 km
6 km

Breeding Raptors

Breeding Status
Confirmed
Probable
Possible

Birds of Conservation Concern (BoCC) Status
Green
Orange
Red

BZ = Common Buzzard
K. = Kestrel
SH = Sparrow hawk

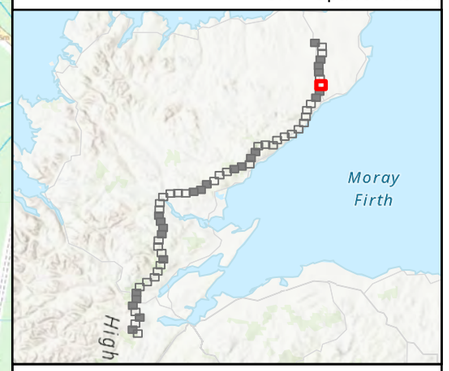

0 100 200 300 400 500
Metres

N

SCALE: See Scale Bar	VERSION: A02
SIZE: A3	DRAWN: MW
PROJECT: 0720281	CHECKED: PW
DATE: 11/08/2025	APPROVED: KG

Figure 9.5 - 4
Spittal - Loch Buidhe - Beauly 400 kV Connection
Breeding Raptor Survey

ERM

Scottish & Southern Electricity Networks
TRANSMISSION

PROJECTION: British National Grid

Sources: Esri, TomTom, Garmin, FAO, NOAA, USGS, © OpenStreetMap contributors, and the GIS User Community, Esri, USGS

Path: \\uksprdgisfs01\Data\London\Projects\0652629 - SSE Beauly to Loch Buidhe\Maps\0720281 - SLBB - Ornithology.aprx / 0720281 - SLBB - EIA - Ornithology - 9.5 Breeding Raptor Survey - A01 (10k)

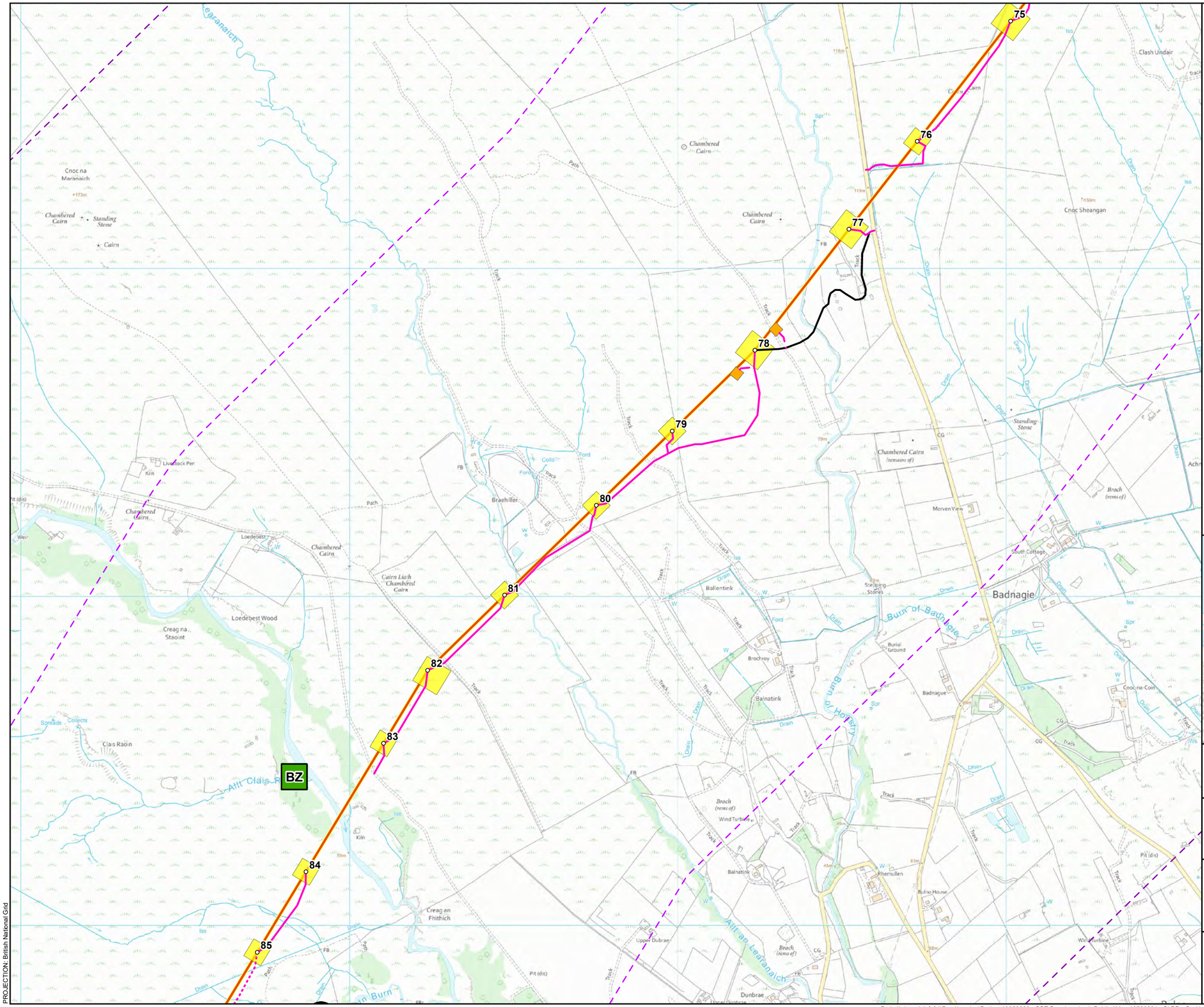

Tower Location
Temporary Access Track - Cut/Fill
Temporary Access Track - Floating
Temporary Access Track - EPZ
Permanent Access Track - Cut/Fill
Temporary Tower Compound Area
Equipotential Zones (EPZ) (Pulling Position)

Alignment Section
Alignment Section A

Aligment Buffer
1 km
2 km
6 km

Breeding Raptors

Breeding Status
Confirmed
Probable
Possible

Birds of Conservation Concern (BoCC) Status
Green
Orange
Red

BZ = Common Buzzard
K. = Kestrel
SH = Sparrow hawk

0 100 200 300 400 500
Metres

N

SCALE: See Scale Bar	VERSION: A02
SIZE: A3	DRAWN: MW
PROJECT: 0720281	CHECKED: PW
DATE: 11/08/2025	APPROVED: KG

Figure 9.5 - 5
Spittal - Loch Buidhe - Beauly 400 kV Connection
Breeding Raptor Survey

ERM

Scottish & Southern Electricity Networks
TRANSMISSION

PROJECTION: British National Grid

Sources: Esri, TomTom, Garmin, FAO, NOAA, USGS, © OpenStreetMap contributors, and the GIS User Community, Esri, USGS

Path: \\uksprdgisfs01\Data\London\Projects\0652629 - SSE Beauly to Loch Buidhe\Maps\0720281 - SLBB - Ornithology.aprx / 0720281 - SLBB - EIA - Ornithology - 9.5 Breeding Raptor Survey - A01 (10k)

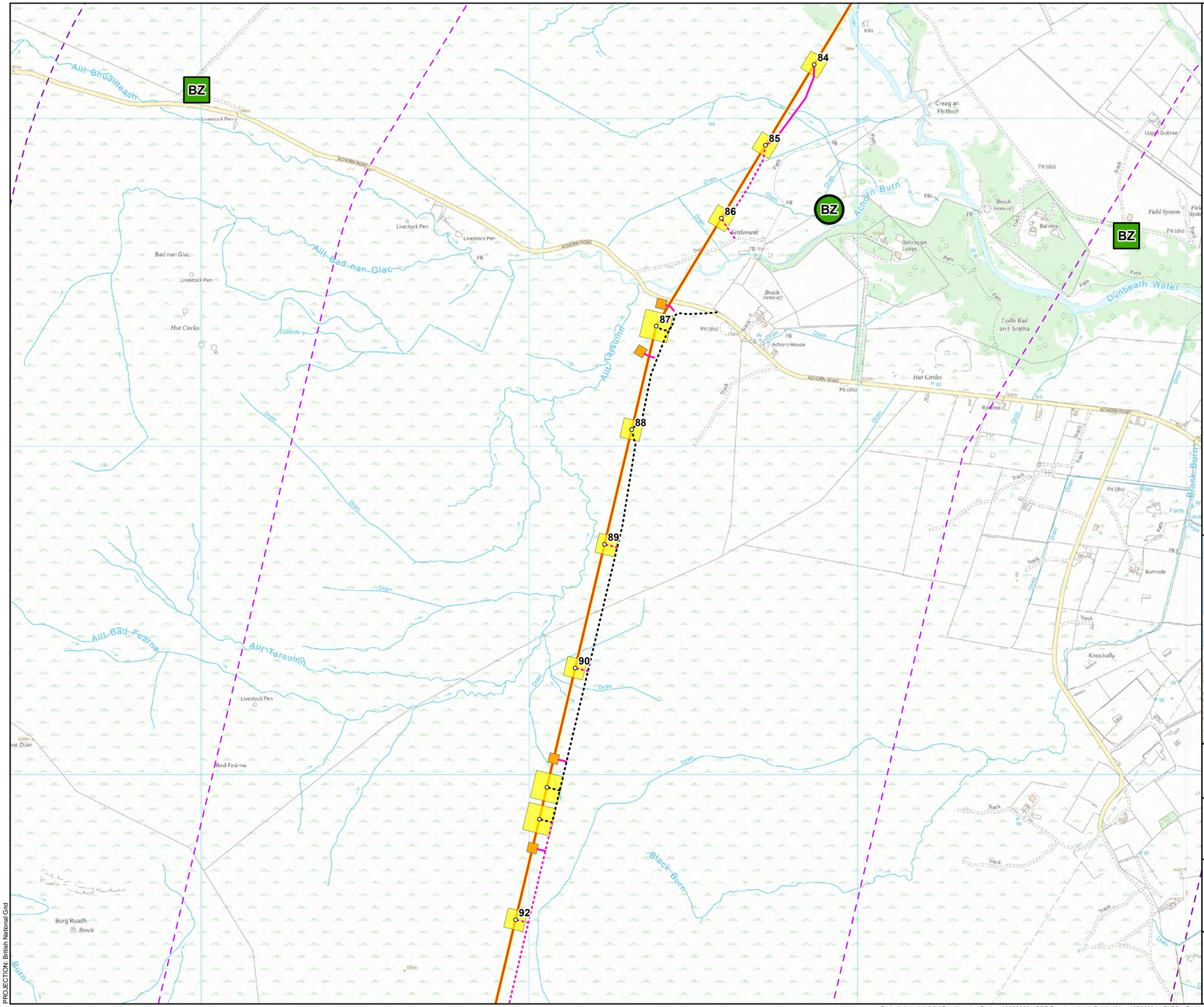

Tower Location
Temporary Access Track - Cut/Fill
Temporary Access Track - Floating
Temporary Access Track - EPZ
Permanent Access Track - Floating
Temporary Tower Compound Area
Equipotential Zones (EPZ) (Pulling Position)

Alignment Section
Alignment Section A

Aligment Buffer
1 km
2 km
6 km

Breeding Raptors

Breeding Status
Confirmed
Probable
Possible

Birds of Conservation Concern (BoCC) Status
Green
Orange
Red

BZ = Common Buzzard
K. = Kestrel
SH = Sparrow hawk

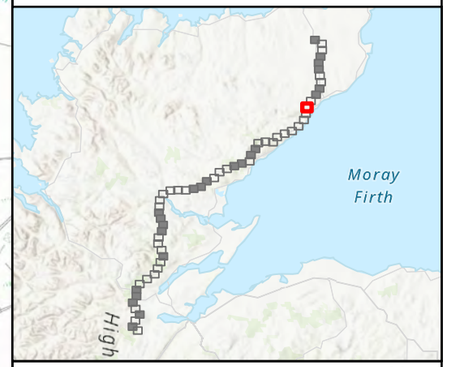

0 100 200 300 400 500
Metres
N

SCALE: See Scale Bar	VERSION: A02
SIZE: A3	DRAWN: MW
PROJECT: 0720281	CHECKED: PW
DATE: 11/08/2025	APPROVED: KG

Figure 9.5 - 6
Spittal - Loch Buidhe - Beauly 400 kV Connection
Breeding Raptor Survey

ERM

Scottish & Southern Electricity Networks
TRANSMISSION

PROJECTION: British National Grid

Sources: Esri, TomTom, Garmin, FAO, NOAA, USGS, © OpenStreetMap contributors, and the GIS User Community, Esri, USGS

Path: \\uksprdgisfs01\Data\London\Projects\0652629 - SSE Beauly to Loch Buidhe\Maps\0720281 - SLBB - Ornithology.aprx / 0720281 - SLBB - EIA - Ornithology - 9.5 Breeding Raptor Survey - A01 (10k)

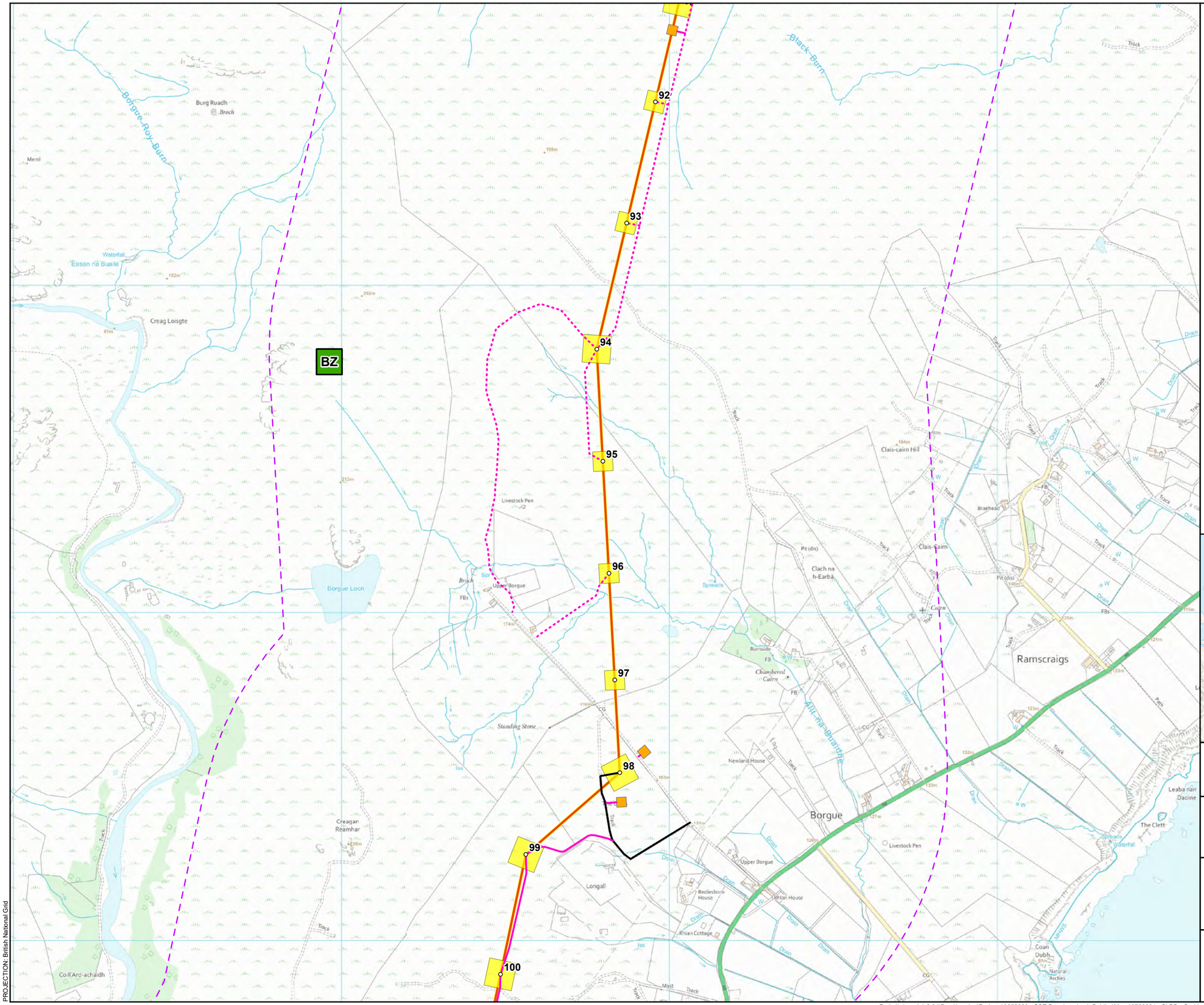

Tower Location
Temporary Access Track - Cut/Fill
Temporary Access Track - Floating
Temporary Access Track - EPZ
Permanent Access Track - Cut/Fill
Permanent Access Track - Floating
Temporary Tower Compound Area
Equipotential Zones (EPZ) (Pulling Position)

Alignment Section
Alignment Section A

Aligment Buffer
1 km
2 km
6 km

Breeding Raptors

Breeding Status
Confirmed
Probable
Possible

Birds of Conservation Concern (BoCC) Status
Green
Orange
Red

BZ = Common Buzzard
K. = Kestrel
SH = Sparrow hawk

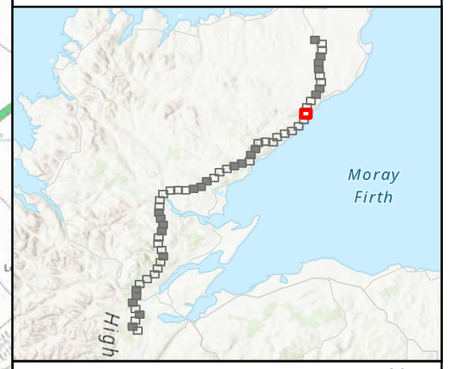

0 100 200 300 400 500
Metres

N

SCALE: See Scale Bar	VERSION: A02
SIZE: A3	DRAWN: MW
PROJECT: 0720281	CHECKED: PW
DATE: 11/08/2025	APPROVED: KG

Figure 9.5 - 7
Spittal - Loch Buidhe - Beauly 400 kV Connection
Breeding Raptor Survey

ERM

Scottish & Southern Electricity Networks
TRANSMISSION

PROJECTION: British National Grid

Sources: Esri, TomTom, Garmin, FAO, NOAA, USGS, © OpenStreetMap contributors, and the GIS User Community, Esri, USGS

Path: \\uksprdgisfs01\Data\London\Projects\0652629 - SSE Beauly to Loch Buidhe\Maps\0720281 - SLBB - Ornithology.aprx / 0720281 - SLBB - EIA - Ornithology - 9.5 Breeding Raptor Survey - A01 (10k)

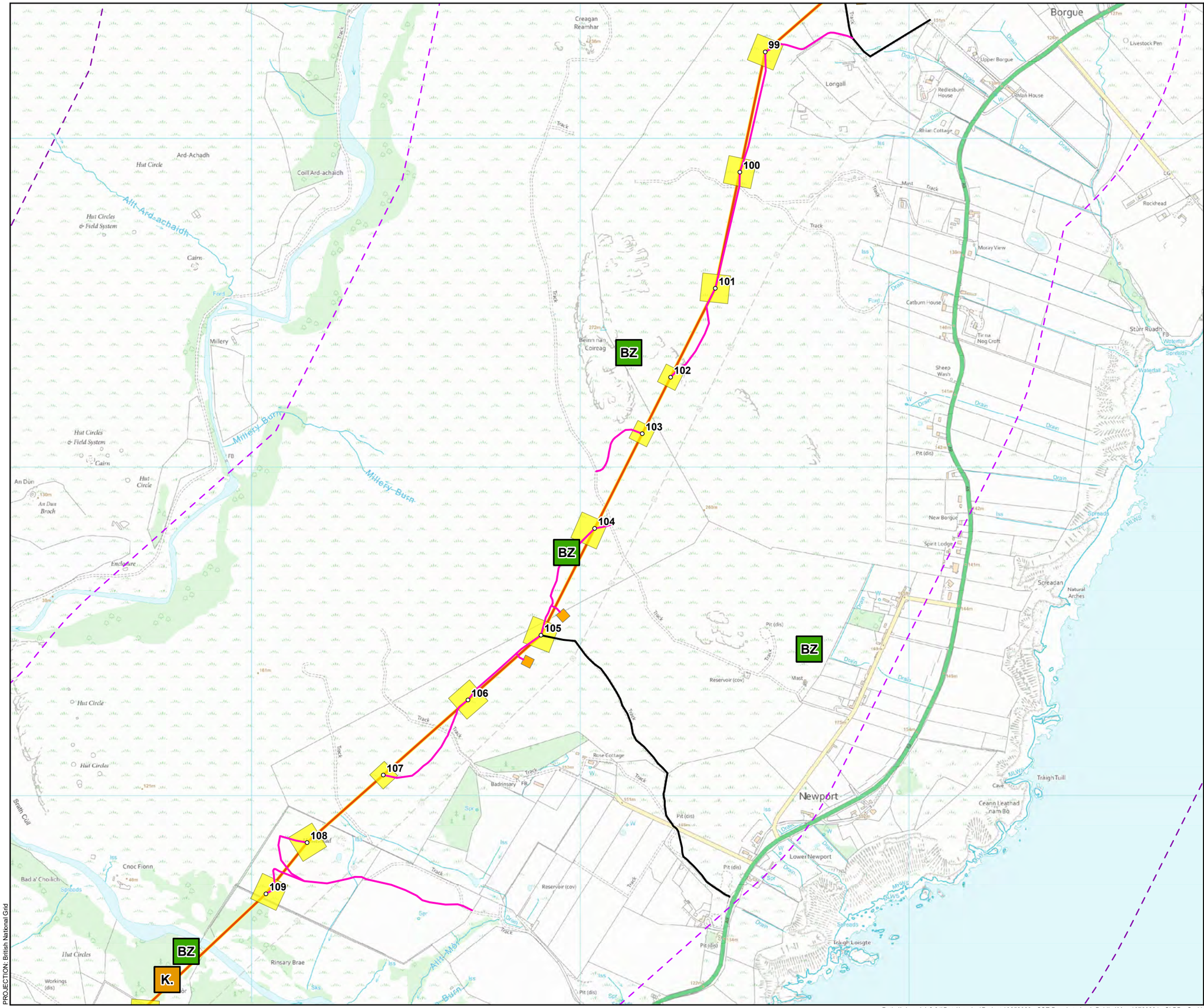

Tower Location
Temporary Access Track - Cut/Fill
Temporary Access Track - EPZ
Permanent Access Track - Cut/Fill
Temporary Tower Compound Area
Equipotential Zones (EPZ) (Pulling Position)

Alignment Section
Alignment Section A

Aligment Buffer
1 km
2 km
6 km

Breeding Raptors

Breeding Status
Confirmed
Probable
Possible

Birds of Conservation Concern (BoCC) Status
Green
Orange
Red

BZ = Common Buzzard
K. = Kestrel
SH = Sparrow hawk

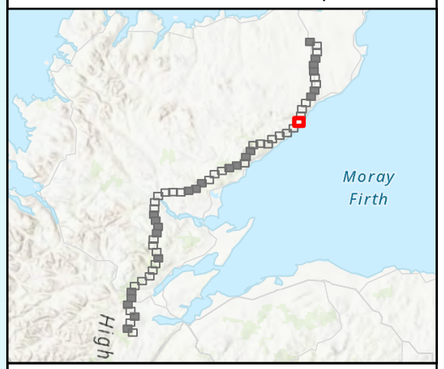

SCALE: See Scale Bar	VERSION: A02
SIZE: A3	DRAWN: MW
PROJECT: 0720281	CHECKED: PW
DATE: 11/08/2025	APPROVED: KG

Figure 9.5 - 8
Spittal - Loch Buidhe - Beauly 400 kV Connection
Breeding Raptor Survey

ERM

Scottish & Southern Electricity Networks TRANSMISSION

PROJECTION: British National Grid

Sources: Esri, TomTom, Garmin, FAO, NOAA, USGS, © OpenStreetMap contributors, and the GIS User Community, Esri, USGS

Path: \\uksprdgisfs01\Data\London\Projects\0652629 - SSE Beauly to Loch Buidhe\Maps\0720281 - SLBB - Ornithology.aprx / 0720281 - SLBB - EIA - Ornithology - 9.5 Breeding Raptor Survey - A01 (10k)

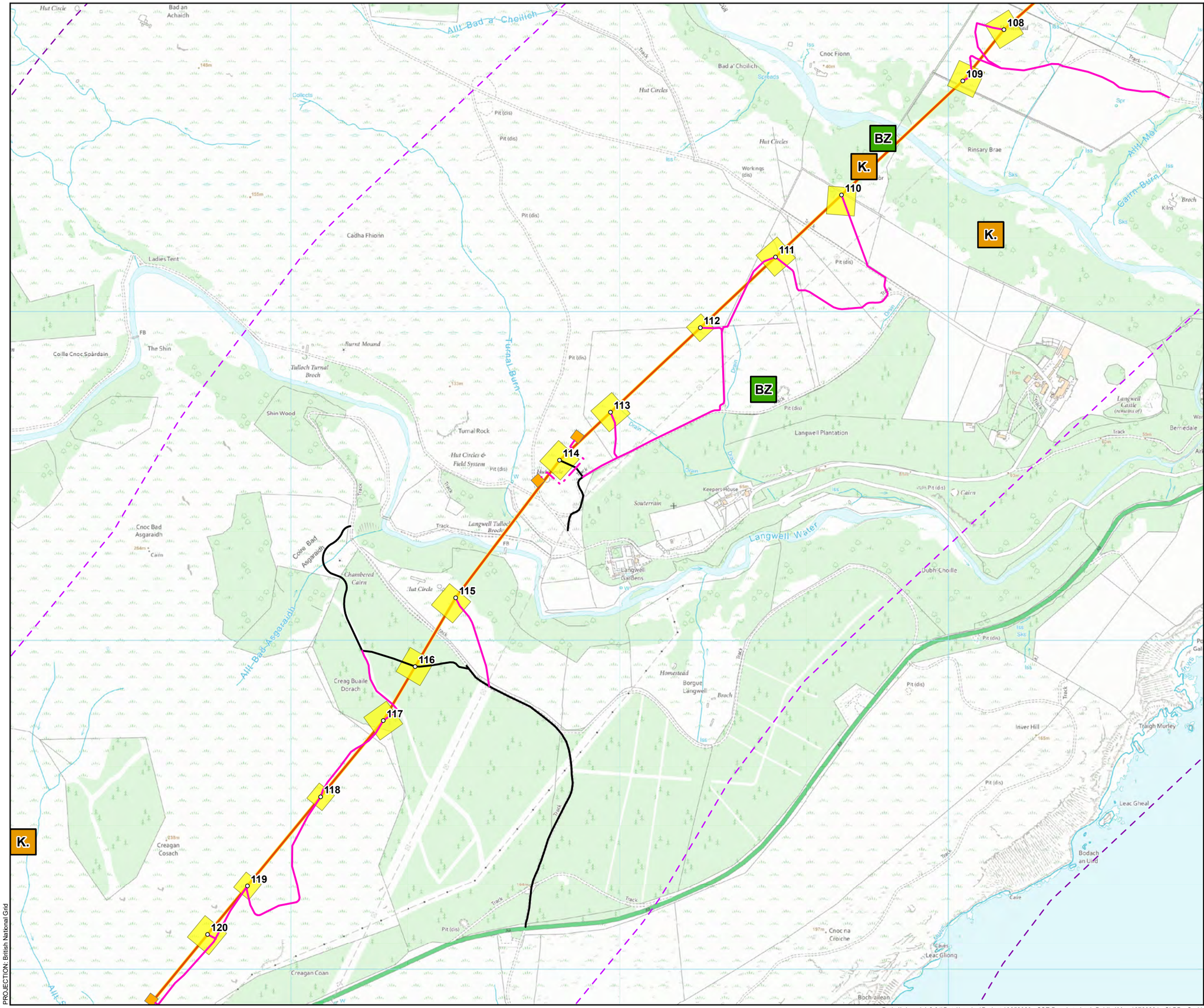

Tower Location
Temporary Access Track - Cut/Fill
Temporary Access Track - EPZ
Permanent Access Track - Cut/Fill
Temporary Tower Compound Area
Equipotential Zones (EPZ) (Pulling Position)

Alignment Section
Alignment Section A

Aligment Buffer
1 km
2 km
6 km

Breeding Raptors

Breeding Status
Confirmed
Probable
Possible

Birds of Conservation Concern (BoCC) Status
Green
Orange
Red

BZ = Common Buzzard
K. = Kestrel
SH = Sparrow hawk

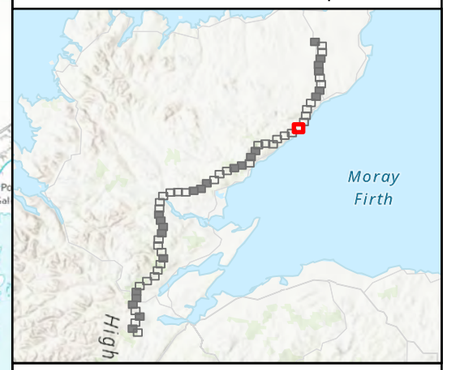

0 100 200 300 400 500
Metres

N

SCALE: See Scale Bar	VERSION: A02
SIZE: A3	DRAWN: MW
PROJECT: 0720281	CHECKED: PW
DATE: 11/08/2025	APPROVED: KG

Figure 9.5 - 9
Spittal - Loch Buidhe - Beauly 400 kV Connection
Breeding Raptor Survey

ERM

Scottish & Southern Electricity Networks
TRANSMISSION

PROJECTION: British National Grid

Sources: Esri, TomTom, Garmin, FAO, NOAA, USGS, © OpenStreetMap contributors, and the GIS User Community, Esri, USGS

Path: \\uksprdgisfs01\Data\London\Projects\0652629 - SSE Beauly to Loch Buidhe\Maps\0720281 - SLBB - Ornithology.aprx / 0720281 - SLBB - EIA - Ornithology - 9.5 Breeding Raptor Survey - A01 (10k)

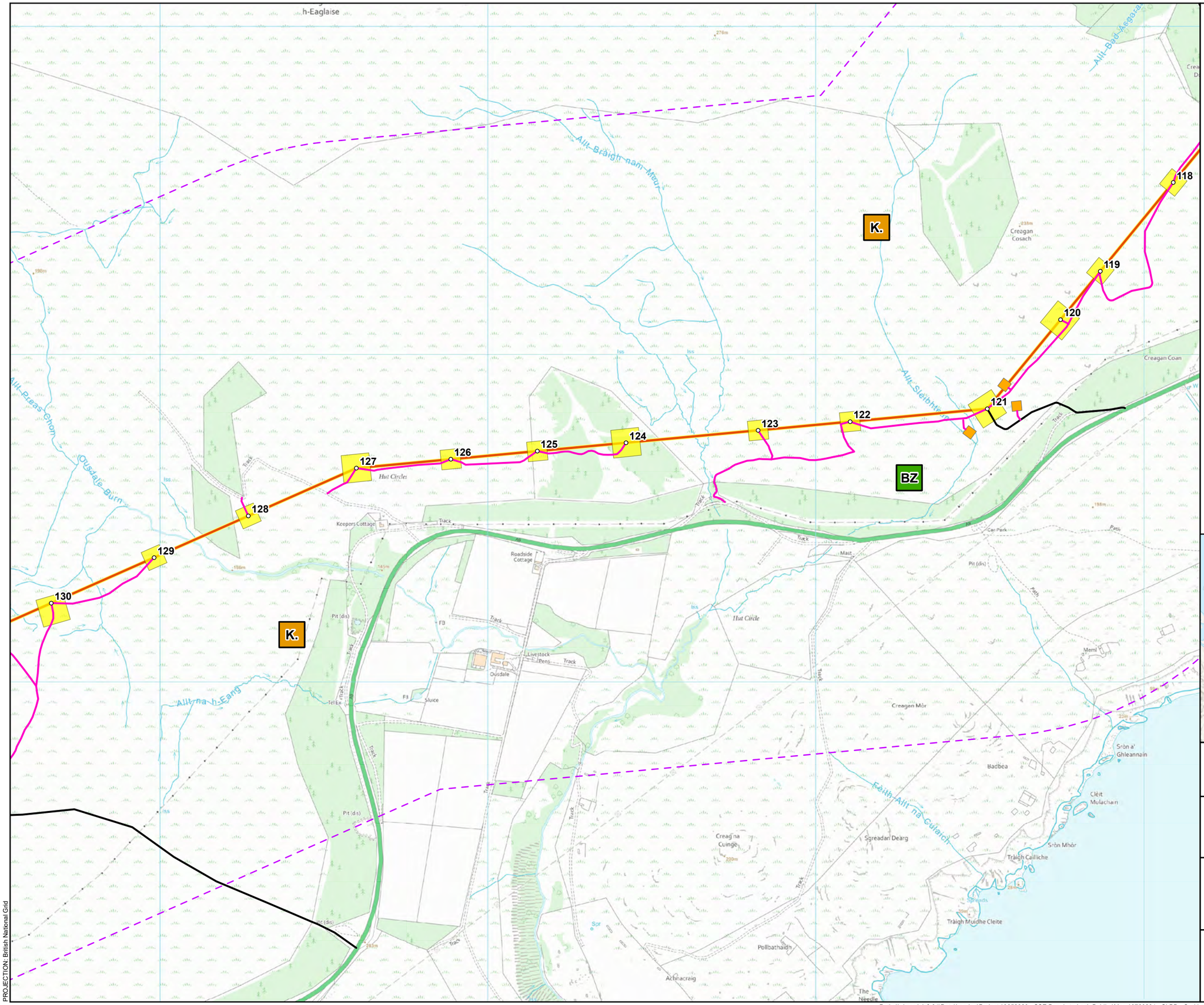

Tower Location
Temporary Access Track - Cut/Fill
Temporary Access Track - EPZ
Permanent Access Track - Cut/Fill
Temporary Tower Compound Area
Equipotential Zones (EPZ) (Pulling Position)

Alignment Section
Alignment Section A

Aligment Buffer
1 km
2 km
6 km

Breeding Raptors

Breeding Status
Confirmed
Probable
Possible

Birds of Conservation Concern (BoCC) Status
Green
Orange
Red

BZ = Common Buzzard
K. = Kestrel
SH = Sparrow hawk

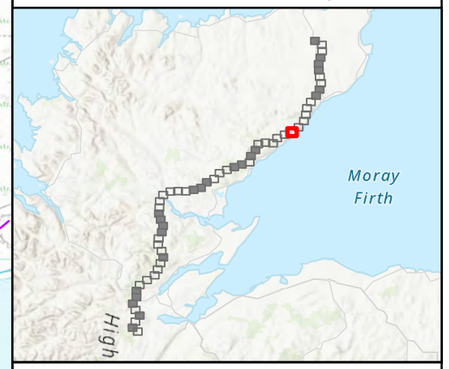

0 100 200 300 400 500
Metres

N

SCALE: See Scale Bar	VERSION: A02
SIZE: A3	DRAWN: MW
PROJECT: 0720281	CHECKED: PW
DATE: 11/08/2025	APPROVED: KG

Figure 9.5 - 10
Spittal - Loch Buidhe - Beauly 400 kV Connection
Breeding Raptor Survey

ERM

Scottish & Southern Electricity Networks
TRANSMISSION

PROJECTION: British National Grid

Sources: Esri, TomTom, Garmin, FAO, NOAA, USGS, © OpenStreetMap contributors, and the GIS User Community, Esri, USGS

Path: \\uksprdgisfs01\Data\London\Projects\0652629 - SSE Beauly to Loch Buidhe\Maps\0720281 - SLBB - Ornithology.aprx / 0720281 - SLBB - EIA - Ornithology - 9.5 Breeding Raptor Survey - A01 (10k)

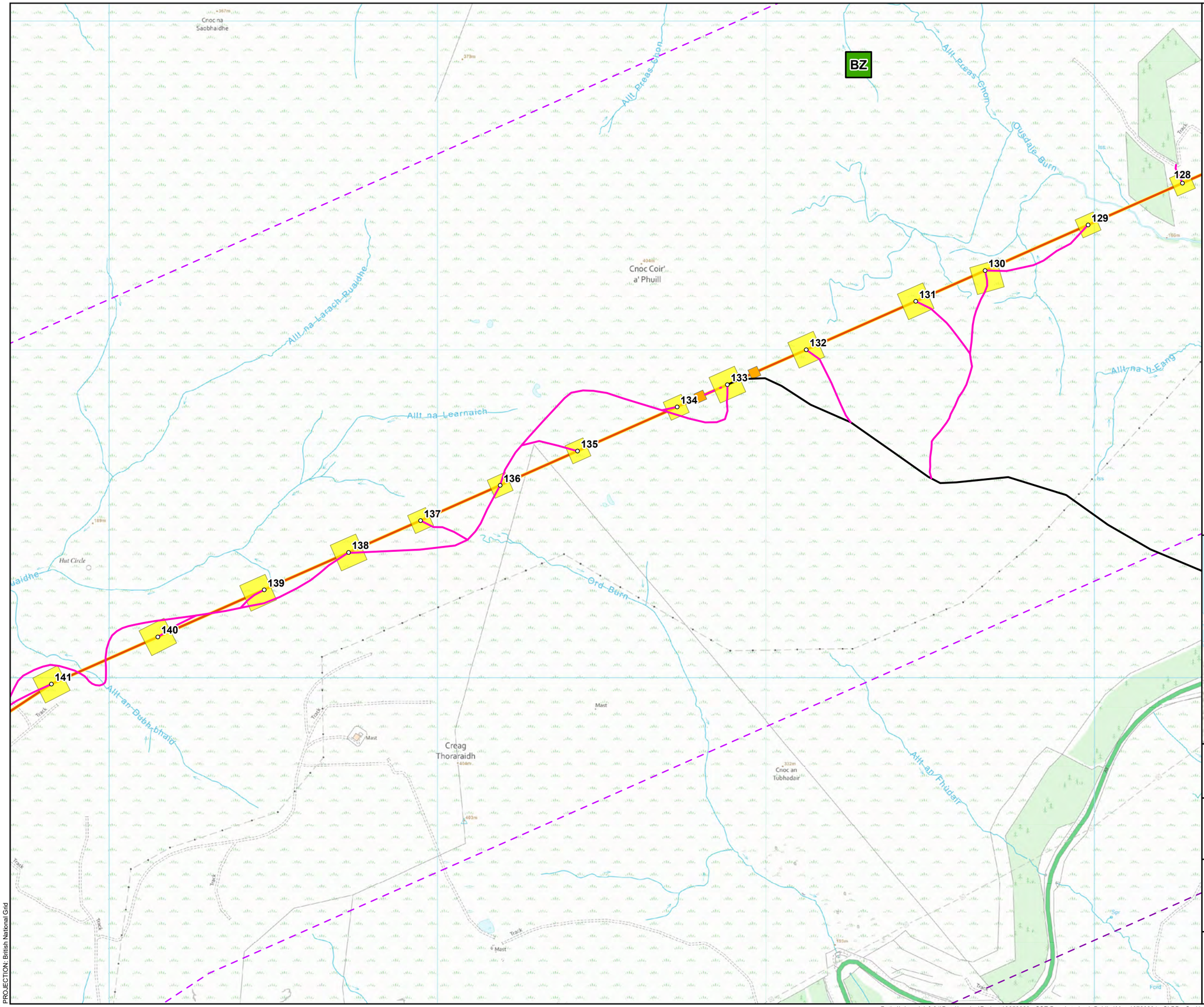

Tower Location
Temporary Access Track - Cut/Fill
Temporary Access Track - EPZ
Permanent Access Track - Cut/Fill
Temporary Tower Compound Area
Equipotential Zones (EPZ) (Pulling Position)

Alignment Section
Alignment Section A

Aligment Buffer
1 km
2 km
6 km

Breeding Raptors

Breeding Status
Confirmed
Probable
Possible

Birds of Conservation Concern (BoCC) Status
Green
Orange
Red

BZ = Common Buzzard
K. = Kestrel
SH = Sparrow hawk

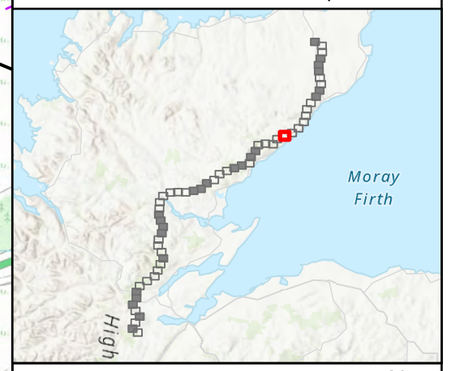

0 100 200 300 400 500
Metres

N

SCALE: See Scale Bar	VERSION: A02
SIZE: A3	DRAWN: MW
PROJECT: 0720281	CHECKED: PW
DATE: 11/08/2025	APPROVED: KG

Figure 9.5 - 11
Spittal - Loch Buidhe - Beauly 400 kV Connection
Breeding Raptor Survey

ERM

Scottish & Southern Electricity Networks
TRANSMISSION

PROJECTION: British National Grid

Sources: Esri, TomTom, Garmin, FAO, NOAA, USGS, © OpenStreetMap contributors, and the GIS User Community, Esri, USGS

Path: \\uksprdgisfs01\Data\London\Projects\0652629 - SSE Beauly to Loch Buidhe\Maps\0720281 - SLBB - Ornithology.aprx / 0720281 - SLBB - EIA - Ornithology - 9.5 Breeding Raptor Survey - A01 (10k)

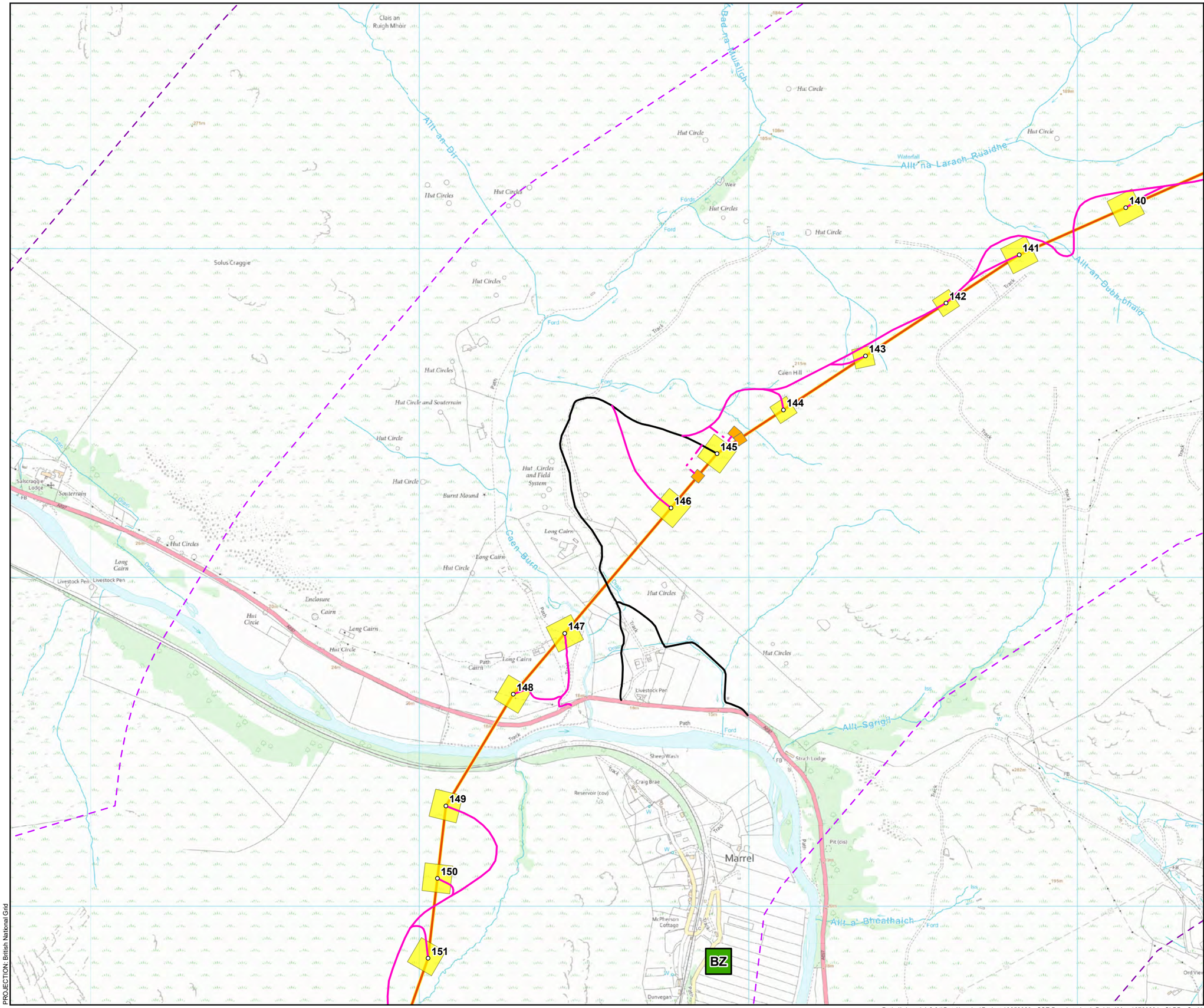

Tower Location
Temporary Access Track - Cut/Fill
Temporary Access Track - EPZ
Permanent Access Track - Cut/Fill
Temporary Tower Compound Area
Equipotential Zones (EPZ) (Pulling Position)

Alignment Section
Alignment Section A

Aligment Buffer
1 km
2 km
6 km

Breeding Raptors

Breeding Status
Confirmed
Probable
Possible

Birds of Conservation Concern (BoCC) Status
Green
Orange
Red

BZ = Common Buzzard
K. = Kestrel
SH = Sparrow hawk

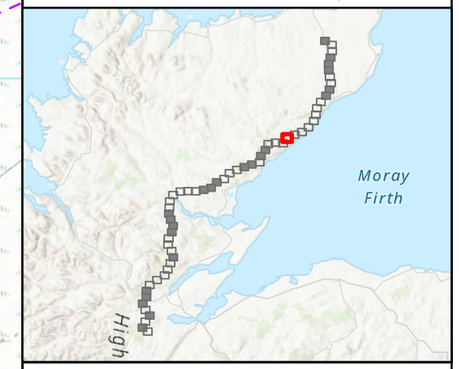

0 100 200 300 400 500
Metres

N

SCALE: See Scale Bar	VERSION: A02
SIZE: A3	DRAWN: MW
PROJECT: 0720281	CHECKED: PW
DATE: 11/08/2025	APPROVED: KG

Figure 9.5 - 12
Spittal - Loch Buidhe - Beauly 400 kV Connection
Breeding Raptor Survey

ERM

Scottish & Southern Electricity Networks
TRANSMISSION

PROJECTION: British National Grid

Sources: Esri, TomTom, Garmin, FAO, NOAA, USGS, © OpenStreetMap contributors, and the GIS User Community, Esri, USGS

Path: \\uksprdgisfs01\Data\London\Projects\0652629 - SSE Beauly to Loch Buidhe\Maps\0720281 - SLBB - Ornithology.aprx / 0720281 - SLBB - EIA - Ornithology - 9.5 Breeding Raptor Survey - A01 (10k)

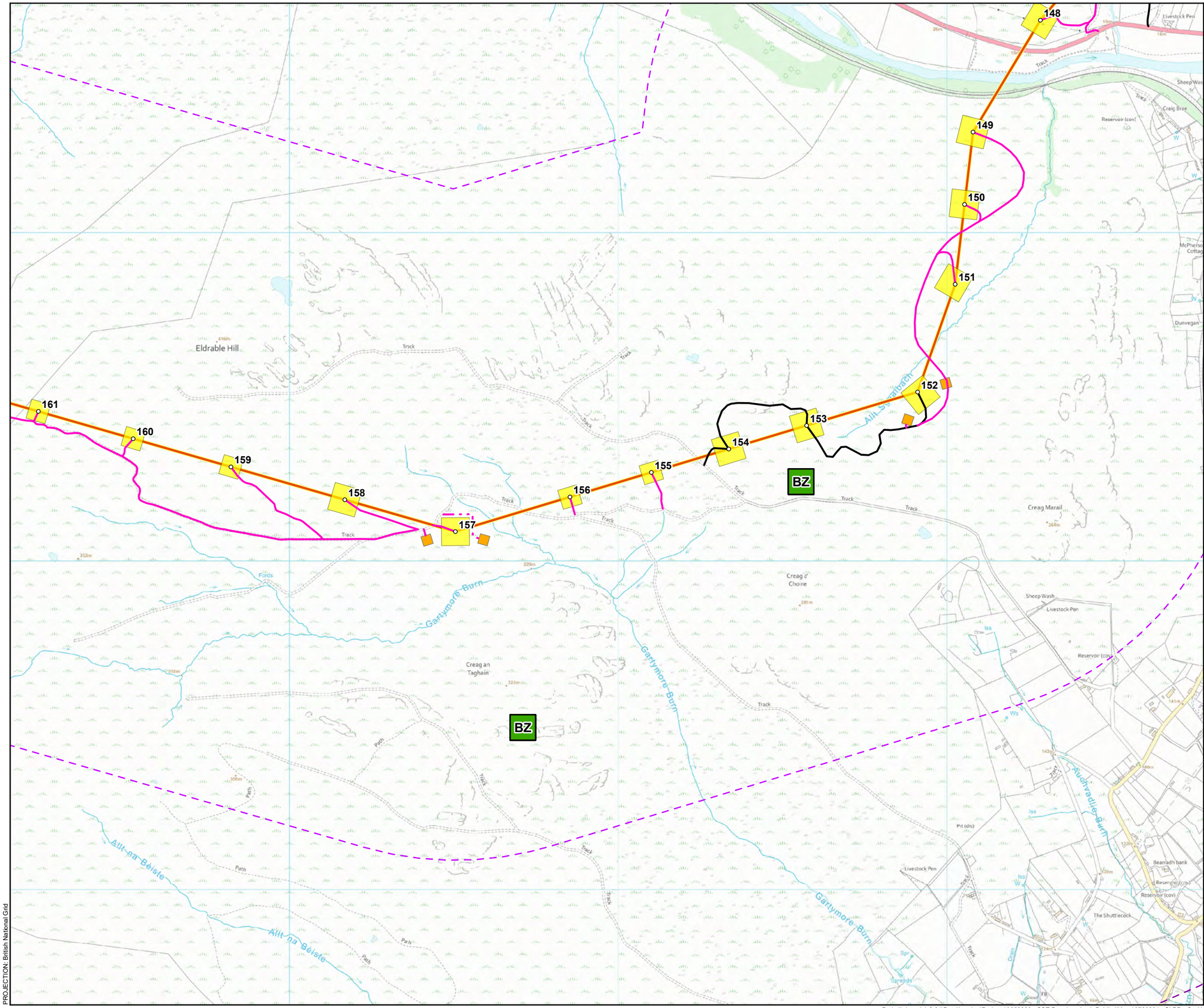

Tower Location
Temporary Access Track - Cut/Fill
Temporary Access Track - EPZ
Permanent Access Track - Cut/Fill
Temporary Tower Compound Area
Equipotential Zones (EPZ) (Pulling Position)

Alignment Section
Alignment Section A

Aligment Buffer
1 km
2 km
6 km

Breeding Raptors

Breeding Status
Confirmed
Probable
Possible

Birds of Conservation Concern (BoCC) Status
Green
Orange
Red

BZ = Common Buzzard
K. = Kestrel
SH = Sparrow hawk

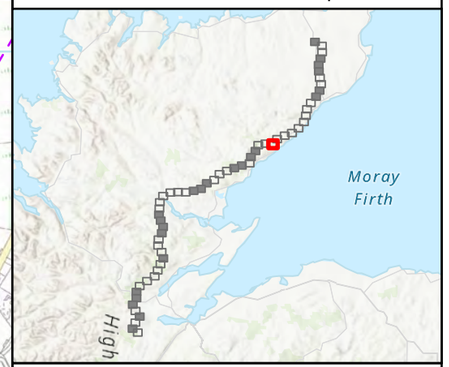

0 100 200 300 400 500
Metres

N

SCALE: See Scale Bar	VERSION: A02
SIZE: A3	DRAWN: MW
PROJECT: 0720281	CHECKED: PW
DATE: 11/08/2025	APPROVED: KG

Figure 9.5 - 13
Spittal - Loch Buidhe - Beauly 400 kV Connection
Breeding Raptor Survey

ERM

Scottish & Southern Electricity Networks
TRANSMISSION

PROJECTION: British National Grid

Sources: Esri, TomTom, Garmin, FAO, NOAA, USGS, © OpenStreetMap contributors, and the GIS User Community, Esri, USGS

Path: \\uksprdgisfs01\Data\London\Projects\0652629 - SSE Beauly to Loch Buidhe\Maps\0720281 - SLBB - Ornithology.aprx / 0720281 - SLBB - EIA - Ornithology - 9.5 Breeding Raptor Survey - A01 (10k)

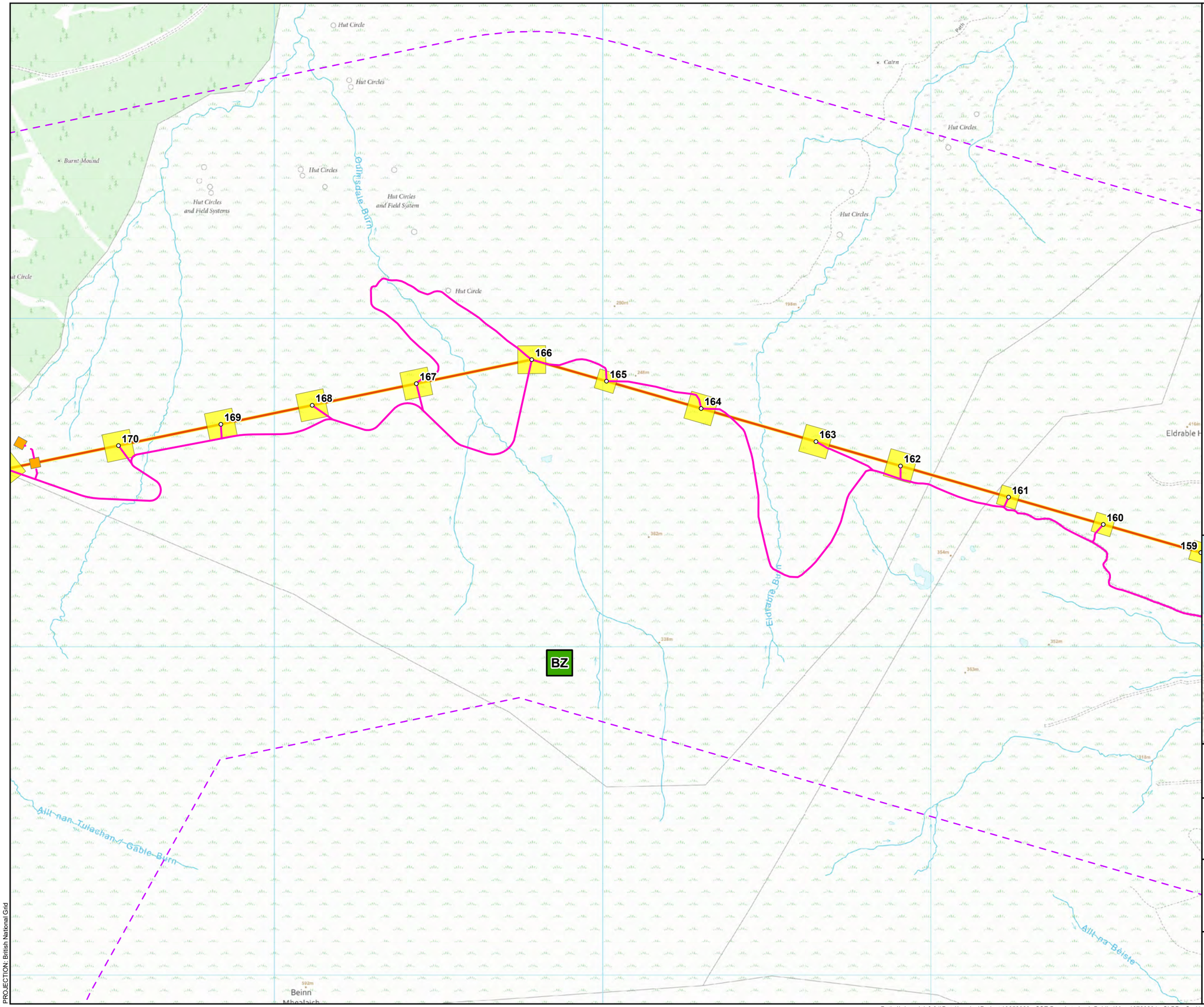

Tower Location
Temporary Access Track - Cut/Fill
Temporary Access Track - EPZ
Temporary Tower Compound Area
Equipotential Zones (EPZ) (Pulling Position)

Alignment Section
Alignment Section A

Aligment Buffer
1 km
2 km
6 km

Breeding Raptors

Breeding Status
Confirmed
Probable
Possible

Birds of Conservation Concern (BoCC) Status
Green
Orange
Red

BZ = Common Buzzard
K. = Kestrel
SH = Sparrow hawk

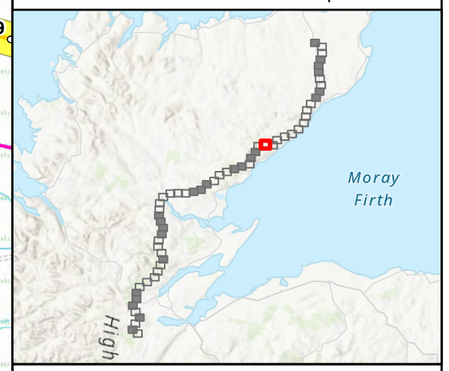

0 100 200 300 400 500
Metres

N

SCALE: See Scale Bar	VERSION: A02
SIZE: A3	DRAWN: MW
PROJECT: 0720281	CHECKED: PW
DATE: 11/08/2025	APPROVED: KG

Figure 9.5 - 14
Spittal - Loch Buidhe - Beauly 400 kV Connection
Breeding Raptor Survey

ERM

Scottish & Southern Electricity Networks
TRANSMISSION

PROJECTION: British National Grid

Sources: Esri, TomTom, Garmin, FAO, NOAA, USGS, © OpenStreetMap contributors, and the GIS User Community, Esri, USGS

Path: \\uksprdgisfs01\Data\London\Projects\0652629 - SSE Beauly to Loch Buidhe\Maps\0720281 - SLBB - Ornithology.aprx / 0720281 - SLBB - EIA - Ornithology - 9.5 Breeding Raptor Survey - A01 (10k)

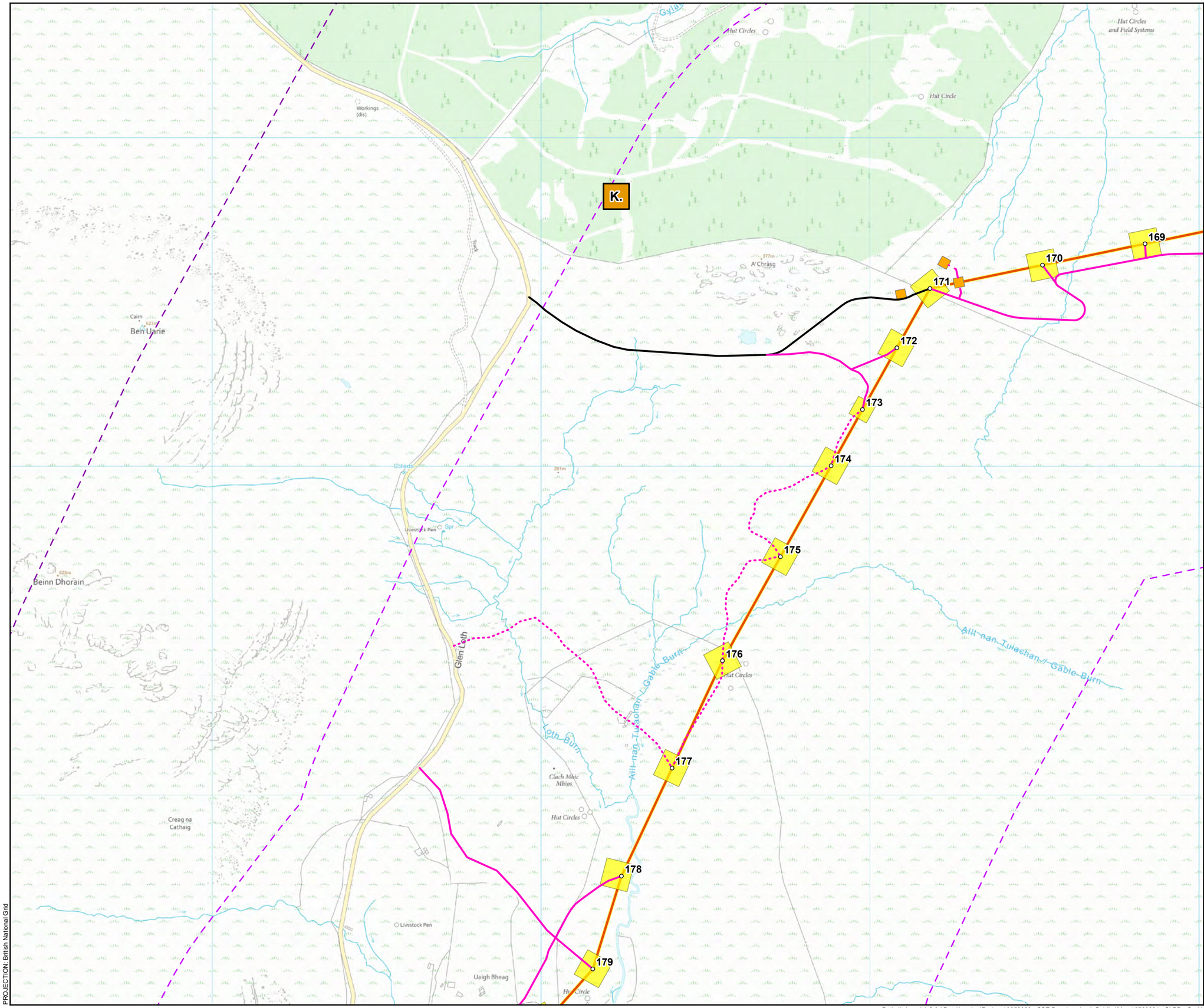

Tower Location
Temporary Access Track - Cut/Fill
Temporary Access Track - Floating
Temporary Access Track - EPZ
Permanent Access Track - Cut/Fill
Temporary Tower Compound Area
Equipotential Zones (EPZ) (Pulling Position)

Alignment Section
Alignment Section A

Aligment Buffer
1 km
2 km
6 km

Breeding Raptors

Breeding Status
Confirmed
Probable
Possible

Birds of Conservation Concern (BoCC) Status
Green
Orange
Red

BZ = Common Buzzard
K. = Kestrel
SH = Sparrow hawk

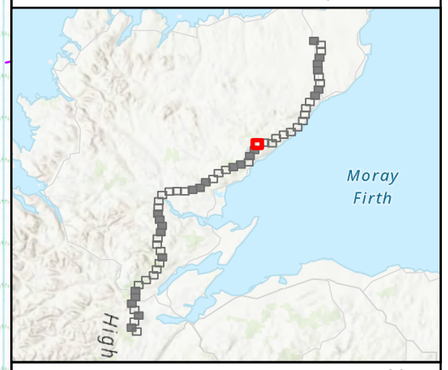

0 100 200 300 400 500
Metres

N

SCALE: See Scale Bar	VERSION: A02
SIZE: A3	DRAWN: MW
PROJECT: 0720281	CHECKED: PW
DATE: 11/08/2025	APPROVED: KG

Figure 9.5 - 15
Spittal - Loch Buidhe - Beauly 400 kV Connection
Breeding Raptor Survey

ERM

Scottish & Southern Electricity Networks
TRANSMISSION

PROJECTION: British National Grid

Sources: Esri, TomTom, Garmin, FAO, NOAA, USGS, © OpenStreetMap contributors, and the GIS User Community, Esri, USGS

Path: \\uksprdgisfs01\Data\London\Projects\0652629 - SSE Beauly to Loch Buidhe\Maps\0720281 - SLBB - Ornithology.aprx / 0720281 - SLBB - EIA - Ornithology - 9.5 Breeding Raptor Survey - A01 (10k)

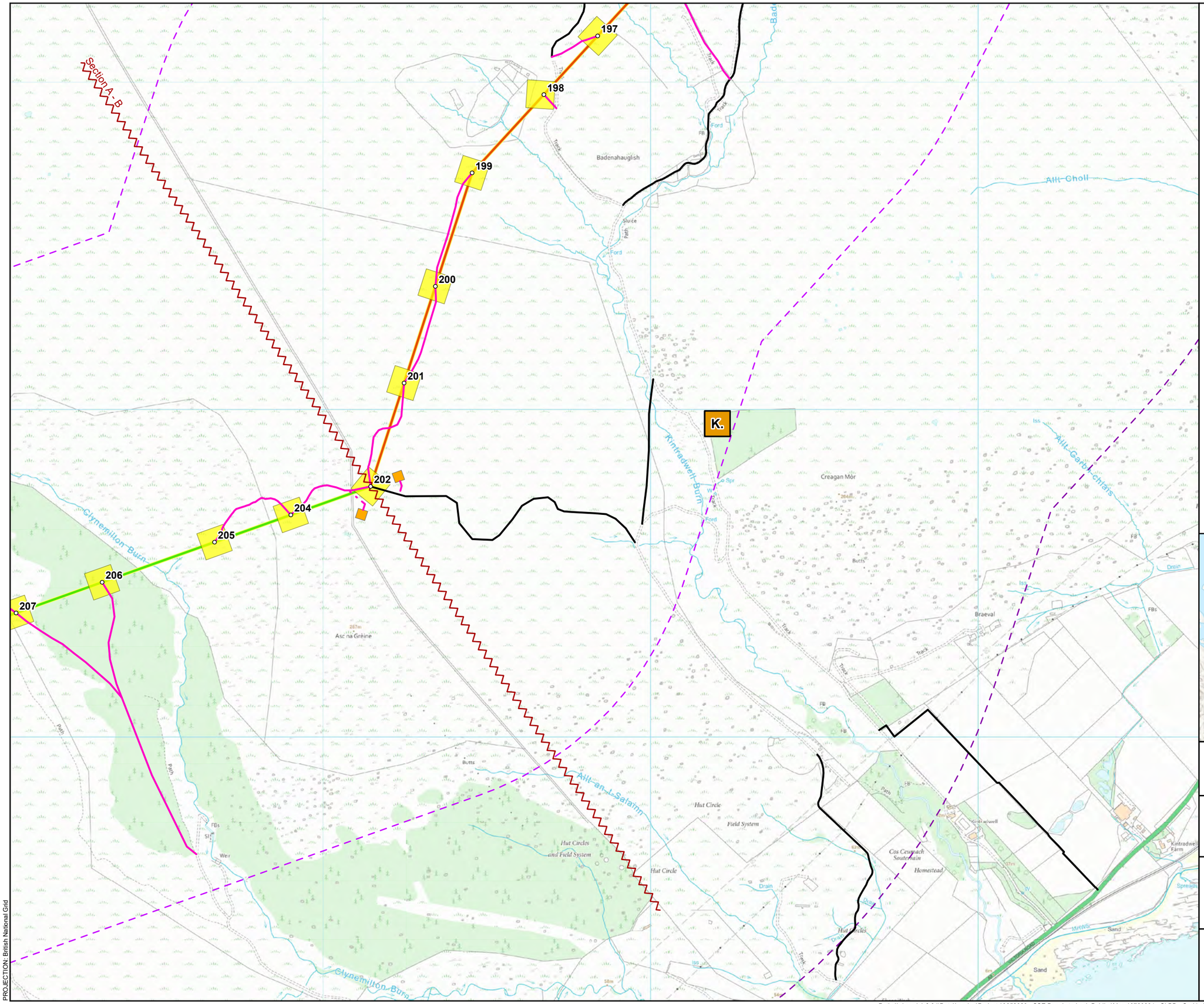

Tower Location
Alignment Section Break
Temporary Access Track - Cut/Fill
Temporary Access Track - EPZ
Permanent Access Track - Cut/Fill
Temporary Tower Compound Area
Equipotential Zones (EPZ) (Pulling Position)

Alignment Section
Alignment Section A
Alignment Section B

Aligment Buffer
1 km
2 km
6 km

Breeding Raptors

Breeding Status
Confirmed
Probable
Possible

Birds of Conservation Concern (BoCC) Status
Green
Orange
Red

BZ = Common Buzzard
K. = Kestrel
SH = Sparrow hawk

0 100 200 300 400 500
Metres

N

SCALE: See Scale Bar	VERSION: A02
SIZE: A3	DRAWN: MW
PROJECT: 0720281	CHECKED: PW
DATE: 11/08/2025	APPROVED: KG

Figure 9.5 - 16
Spittal - Loch Buidhe - Beauly 400 kV Connection
Breeding Raptor Survey

ERM

Scottish & Southern Electricity Networks
TRANSMISSION

PROJECTION: British National Grid

Sources: Esri, TomTom, Garmin, FAO, NOAA, USGS, © OpenStreetMap contributors, and the GIS User Community, Esri, USGS

Path: \\uksprdgisfs01\Data\London\Projects\0652629 - SSE Beauly to Loch Buidhe\Maps\0720281 - SLBB - Ornithology.aprx / 0720281 - SLBB - EIA - Ornithology - 9.5 Breeding Raptor Survey - A01 (10k)