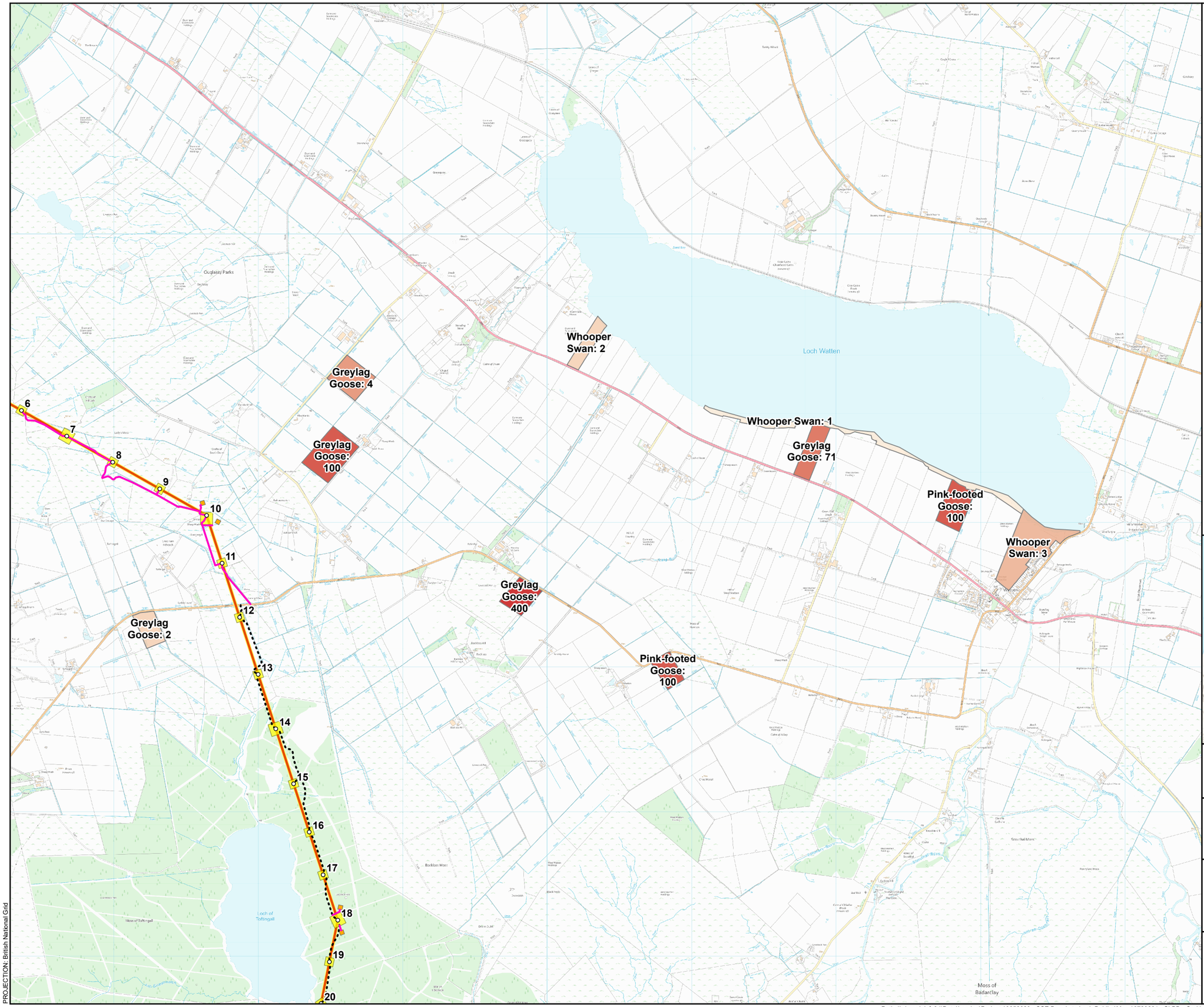

Tower Location
Temporary Access Track - Cut/Fill
Temporary Access Track - EPZ
Permanent Access Track - Floating
Temporary Tower Compound Area
Equipotential Zones (EPZ) (Pulling Position)

Alignment Section
Alignment Section A

Winter Foraging Geese
Peak Count No. of Birds Observed
1
2
3
4
71
100
400

GJ: Greylag Goose
MS: Mute Swan
PG: Pink-footed Goose
WS: Whooper Swan

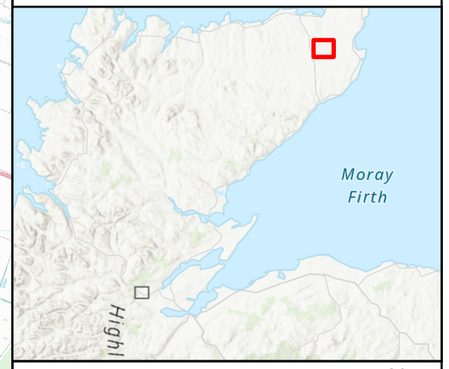

0 200 400 600 800 1,000
Metres

N

SCALE: See Scale Bar	VERSION: A02
SIZE: A3	DRAWN: MW
PROJECT: 0720281	CHECKED: PW
DATE: 11/08/2025	APPROVED: KG

Figure 9.8 - 1
Spittal - Loch Buidhe - Beauly 400 kV OHL Connection
Goose Foraging Survey

ERM

Scottish & Southern Electricity Networks
TRANSMISSION

PROJECTION: British National Grid

© Landmark Information Group Limited and/or its Data Suppliers (All rights reserved 2010). Sources: Esri, TomTom, Garmin, FAO, NOAA, USGS, © OpenStreetMap contributors, and the GIS User Community, Esri, USGS

Path: \\uksprdgisfs01\Data\London\Projects\0652629 - SSE Beauly to Loch Buidhe\Maps\0720281 - SLBB - Ornithology.aprx / 0720281 - SLBB - EIA - Ornithology - 9.8 Goose Foraging Survey - A01 (10k)

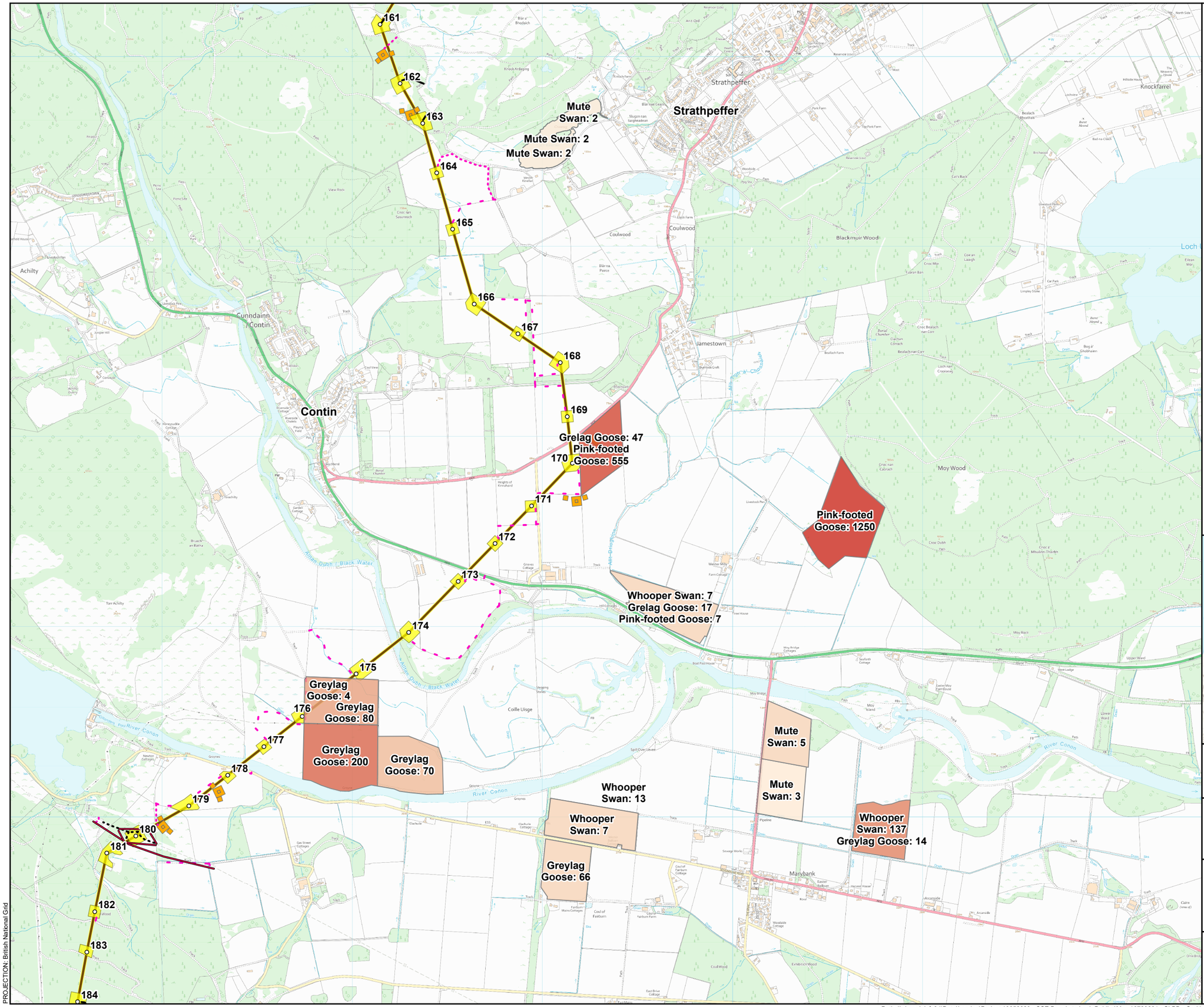

Tower Location
Special Arrangement
Temporary Access Track - Cut/Fill
Temporary Access Track - Floating
Temporary Access Track - Trackway Panel
Permanent Access Track - Cut/Fill
Permanent Access Track - Floating
Temporary Tower Compound Area
Equipotential Zones (EPZs) (Pulling Locations)

Alignment Section
Alignment Section E

Winter Foraging Geese
Peak Count No. of Birds Observed
Less than 5
5 - 70
70
80
151
200
602
1250

GJ: Greylag Goose
MS: Mute Swan
PG: Pink-footed Goose
WS: Whooper Swan

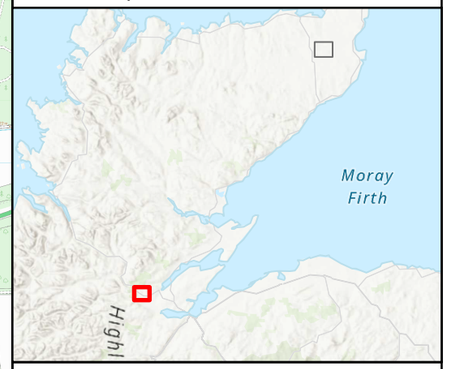

0 200 400 600 800 1,000
Metres
N

SCALE: See Scale Bar	VERSION: A02
SIZE: A3	DRAWN: MW
PROJECT: 0720281	CHECKED: PW
DATE: 11/08/2025	APPROVED: KG

Figure 9.8 - 2
Spittal - Loch Buidhe - Beauly 400 kV OHL Connection
Goose Foraging Survey

ERM

Scottish & Southern Electricity Networks
TRANSMISSION

PROJECTION: British National Grid

© Landmark Information Group Limited and/or its Data Suppliers (All rights reserved 2010). Sources: Esri, TomTom, Garmin, FAO, NOAA, USGS, © OpenStreetMap contributors, and the GIS User Community, Esri, USGS

Path: \\uksprdgisfs01\Data\London\Projects\0652629 - SSE Beauly to Loch Buidhe\Maps\0720281 - SLBB - Ornithology.aprx / 0720281 - SLBB - EIA - Ornithology - 9.8 Goose Foraging Survey - A01 (10k)