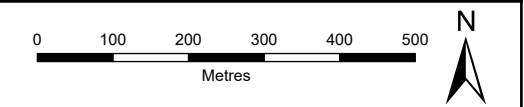
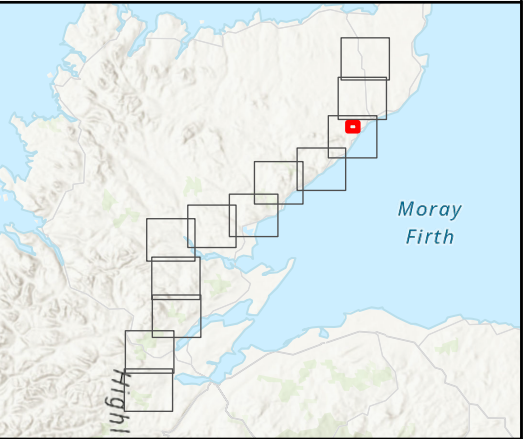


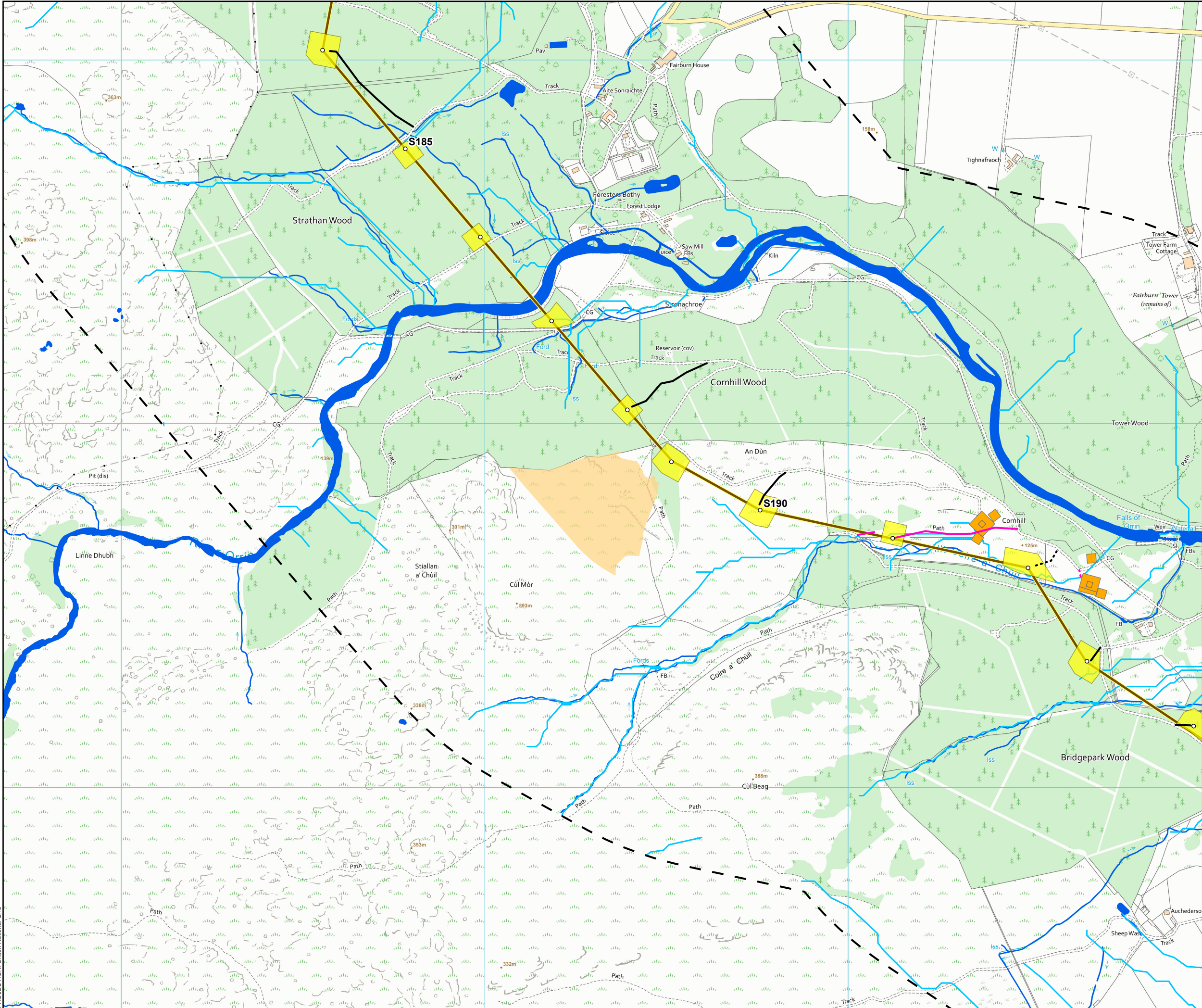
- Tower Location
- Alignment Section A
- Temporary Tower Compound Area
- Equipotential Zone (EPZ) (Pulling Position)
- Temporary Access Track - EPZ
- Temporary Access Track - Cut/Fill
- Temporary Access Track - Floating
- Permanent Access Track - Floating
- Study Area (1 km Buffer)
- Stream Network within Study Area (1 km Buffer)
- Surface Watercourse (OS MasterMap)
- Surface Waterbody (OS MasterMap)
- Groundwater Dependency Based On Hydrological Assessment
- Moderate



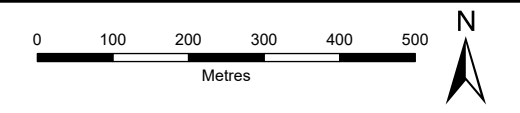
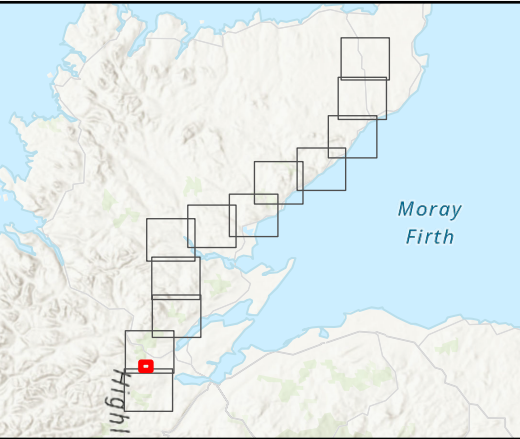
SCALE: See Scale Bar	VERSION: A03
SIZE: A3	DRAWN: JG
PROJECT: 0720281	CHECKED: RD
DATE: 11/08/2025	APPROVED: KG

Figure 10.12 - 1
Spittal - Loch Buidhe - Beauly 400 kV OHL Connection
Groundwater Dependent Terrestrial Ecosystems Based On Hydrological Assessment

TRANSMISSION



- Tower Location
- Alignment Section E
- Temporary Tower Compound Area
- Equipotential Zone (EPZ) (Pulling Position)
- Temporary Access Track - Cut/Fill
- Temporary Access Track - Floating
- Permanent Access Track - Cut/Fill
- Permanent Access Track - Floating
- Study Area (1 km Buffer)
- Stream Network within Study Area (1 km Buffer)
- Surface Watercourse (OS MasterMap)
- Surface Waterbody (OS MasterMap)
- Groundwater Dependency Based On Hydrological Assessment
- Moderate



SCALE: See Scale Bar	VERSION: A03
SIZE: A3	DRAWN: JG
PROJECT: 0720281	CHECKED: RD
DATE: 11/08/2025	APPROVED: KG

Figure 10.12 - 3
Spittal - Loch Buidhe - Beauly 400 kV OHL
Connection
Groundwater Dependent Terrestrial
Ecosystems Based On Hydrological Assessment

ERM

Scottish & Southern
Electricity Networks
TRANSMISSION