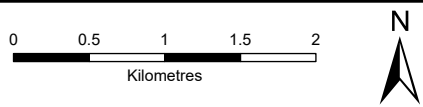
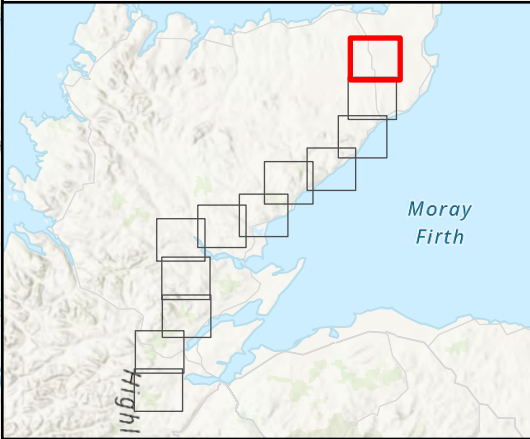


- Tower Location
- Alignment Section A
- Temporary Tower Compound Area
- Equipotential Zone (EPZ) (Pulling Position)
- Temporary Access Track - EPZ
- Temporary Access Track - Cut/Fill
- Temporary Access Track - Floating
- Permanent Access Track - Cut/Fill
- Permanent Access Track - Floating
- Study Area (1 km Buffer)
- Drinking Water Protected Area (River) (SEPA)
- Drinking Water Protected Area (Groundwater) (SEPA)
- Drinking Water Protected Area (Catchment) (SEPA)



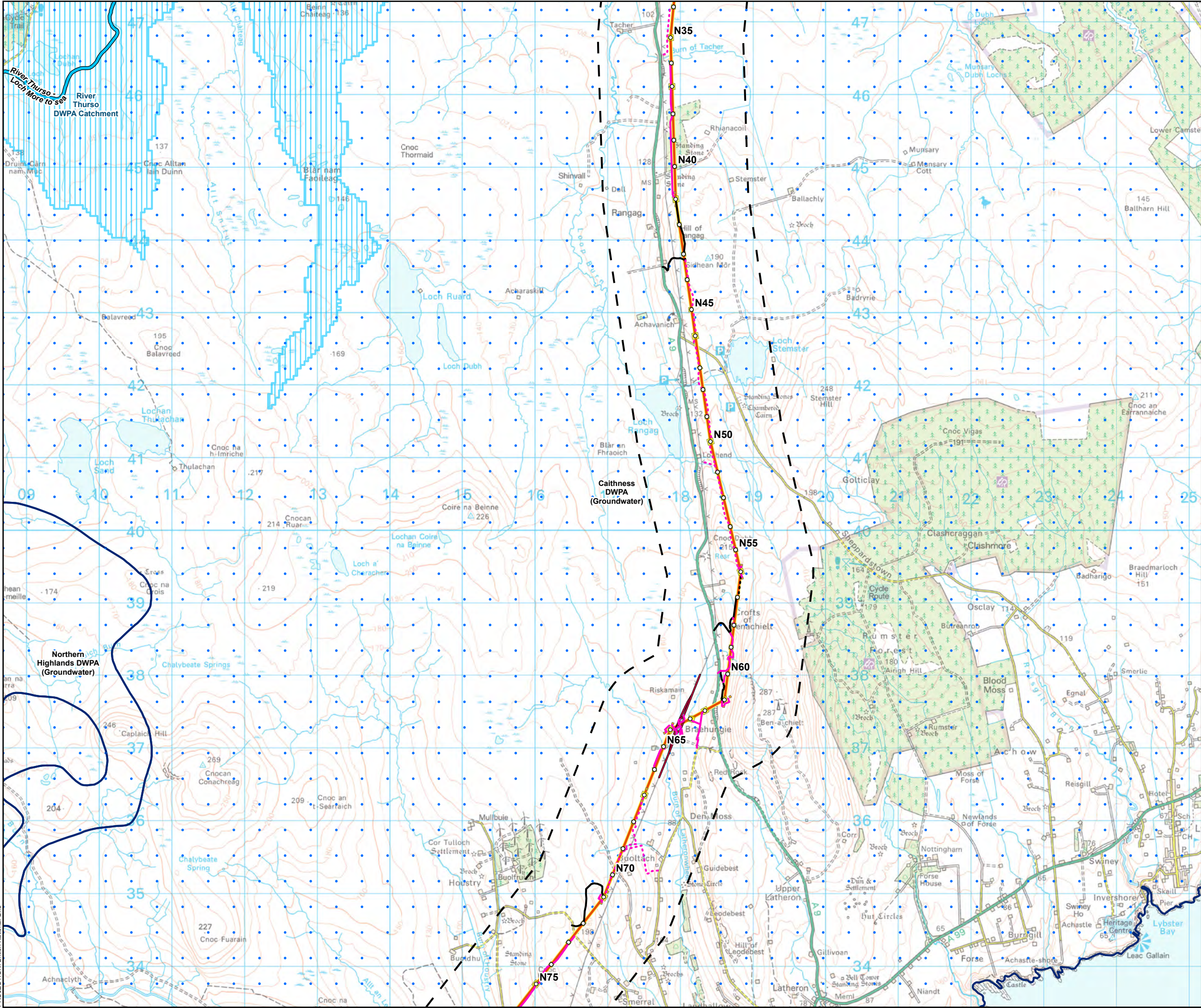
SCALE: See Scale Bar  
SIZE: A3  
PROJECT: 0720281  
DATE: 11/08/2025

VERSION: A04  
DRAWN: JG  
CHECKED: RD  
APPROVED: KG

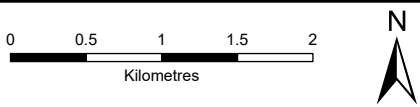
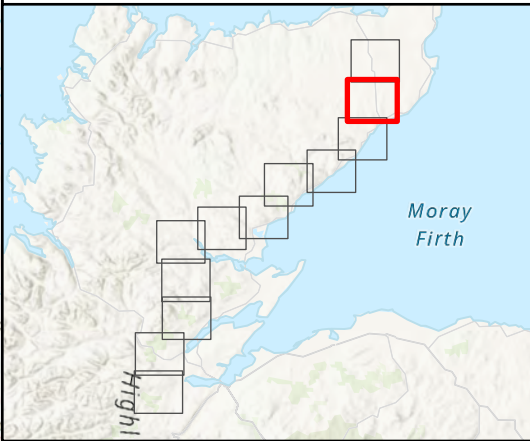
**Figure 10.8 - 1**  
**Spittal - Loch Buidhe - Beauly 400 kV OHL**  
**Connection**  
**Drinking Water Catchments and Abstractions**







- Tower Location
- Alignment Section A
- Special Arrangement
- Temporary Tower Compound Area
- Equipotential Zone (EPZ) (Pulling Position)
- Temporary Access Track - EPZ
- Temporary Access Track - Cut/Fill
- Temporary Access Track - Floating
- Permanent Access Track - Cut/Fill
- Permanent Access Track - Floating
- Study Area (1 km Buffer)
- Drinking Water Protected Area (River) (SEPA)
- Drinking Water Protected Area (Groundwater) (SEPA)
- Drinking Water Protected Area (Catchment) (SEPA)



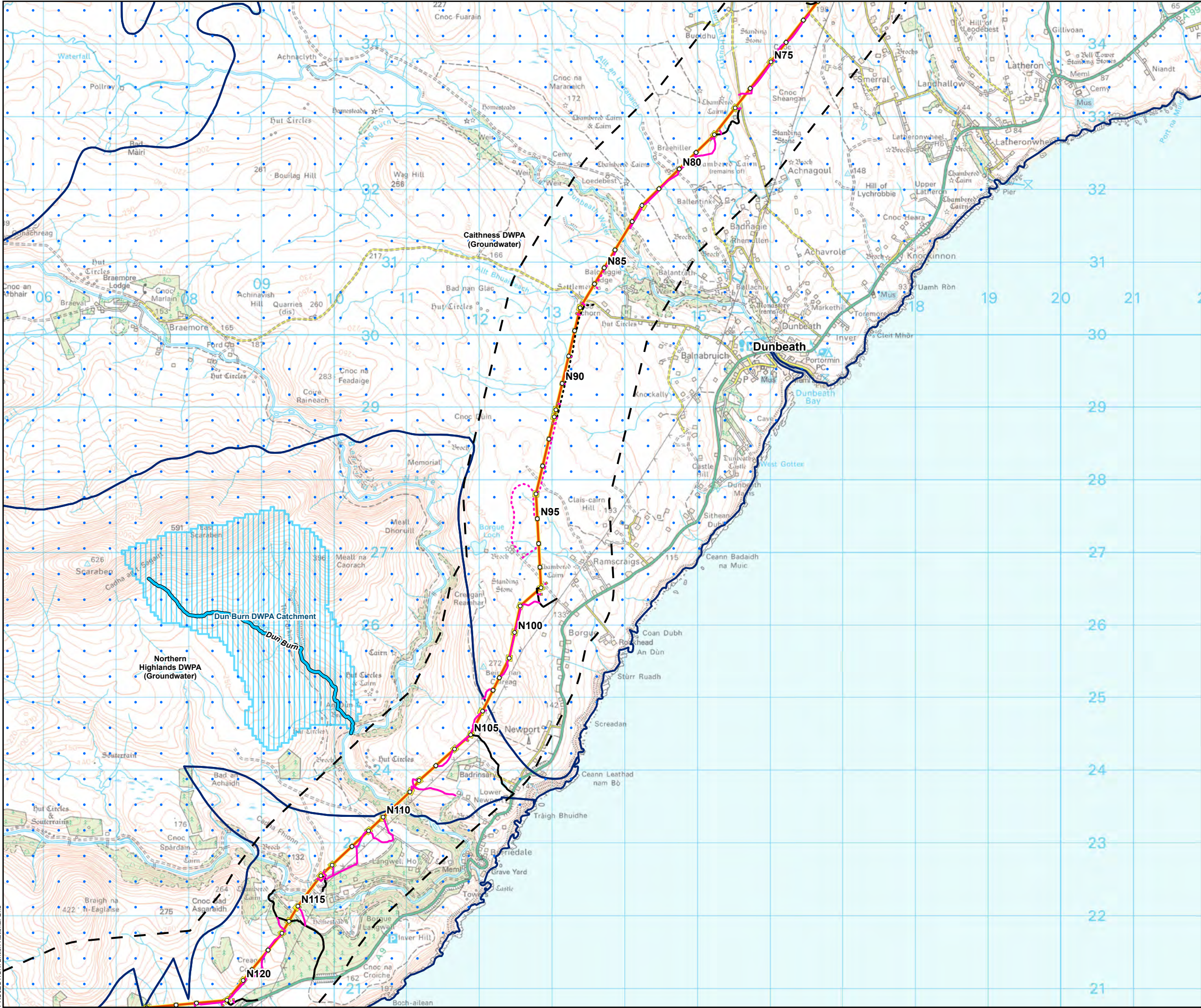
SCALE: See Scale Bar  
SIZE: A3  
PROJECT: 0720281  
DATE: 11/08/2025

VERSION: A04  
DRAWN: JG  
CHECKED: RD  
APPROVED: KG

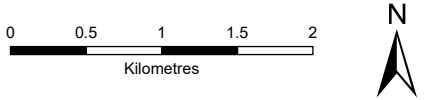
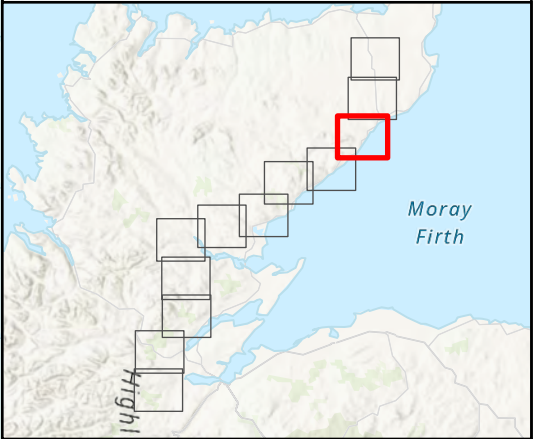
**Figure 10.8 - 2**  
**Spittal - Loch Buidhe - Beauly 400 kV OHL**  
**Connection**  
**Drinking Water Catchments and Abstractions**







- Tower Location
- Alignment Section A
- Temporary Tower Compound Area
- Equipotential Zone (EPZ) (Pulling Position)
- Temporary Access Track - EPZ
- Temporary Access Track - Cut/Fill
- Temporary Access Track - Floating
- Permanent Access Track - Cut/Fill
- Permanent Access Track - Floating
- Study Area (1 km Buffer)
- Drinking Water Protected Area (River) (SEPA)
- Drinking Water Protected Area (Groundwater) (SEPA)
- Drinking Water Protected Area (Catchment) (SEPA)



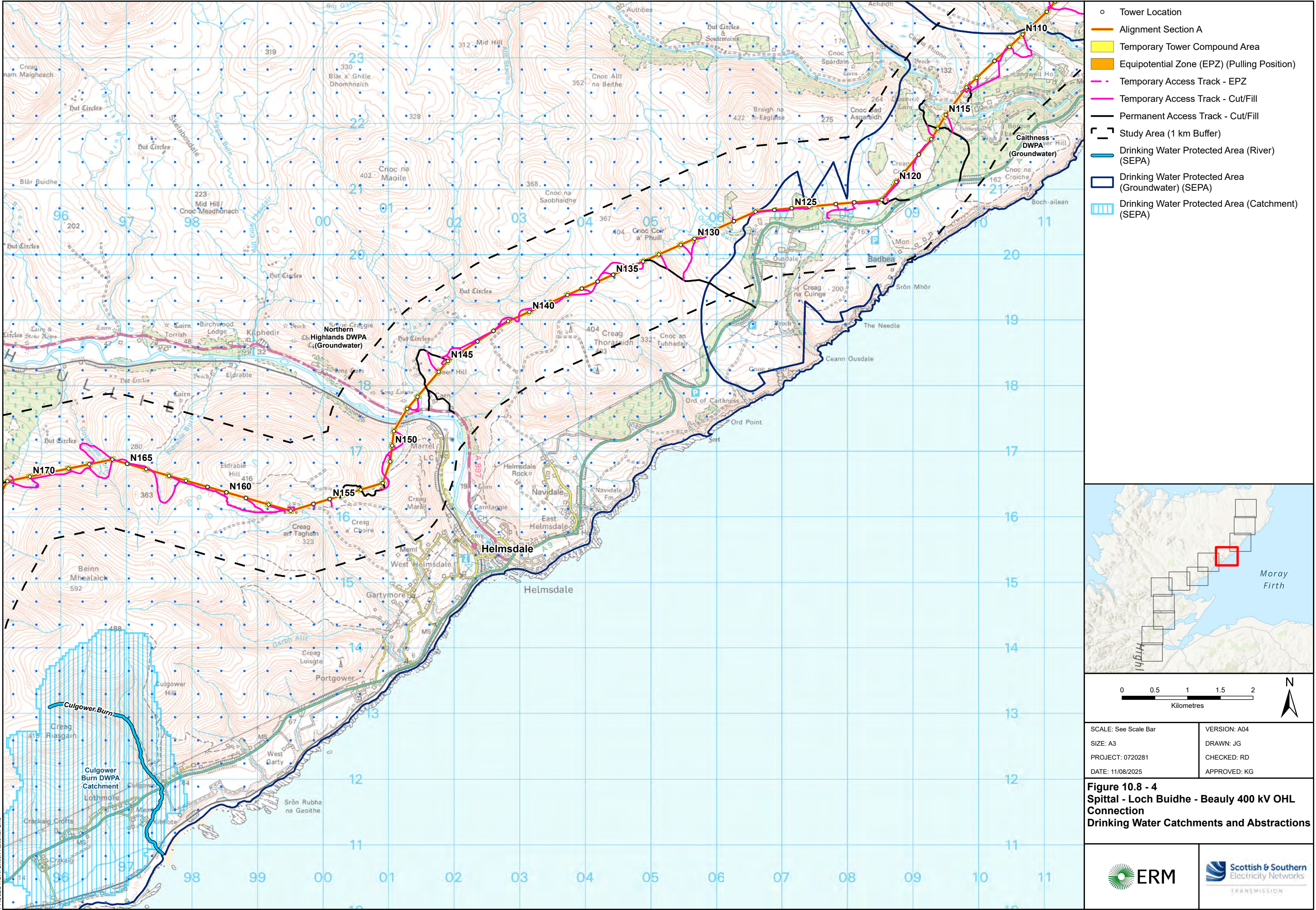
SCALE: See Scale Bar  
SIZE: A3  
PROJECT: 0720281  
DATE: 11/08/2025

VERSION: A04  
DRAWN: JG  
CHECKED: RD  
APPROVED: KG

**Figure 10.8 - 3**  
**Spittal - Loch Buidhe - Beauly 400 kV OHL**  
**Connection**  
**Drinking Water Catchments and Abstractions**



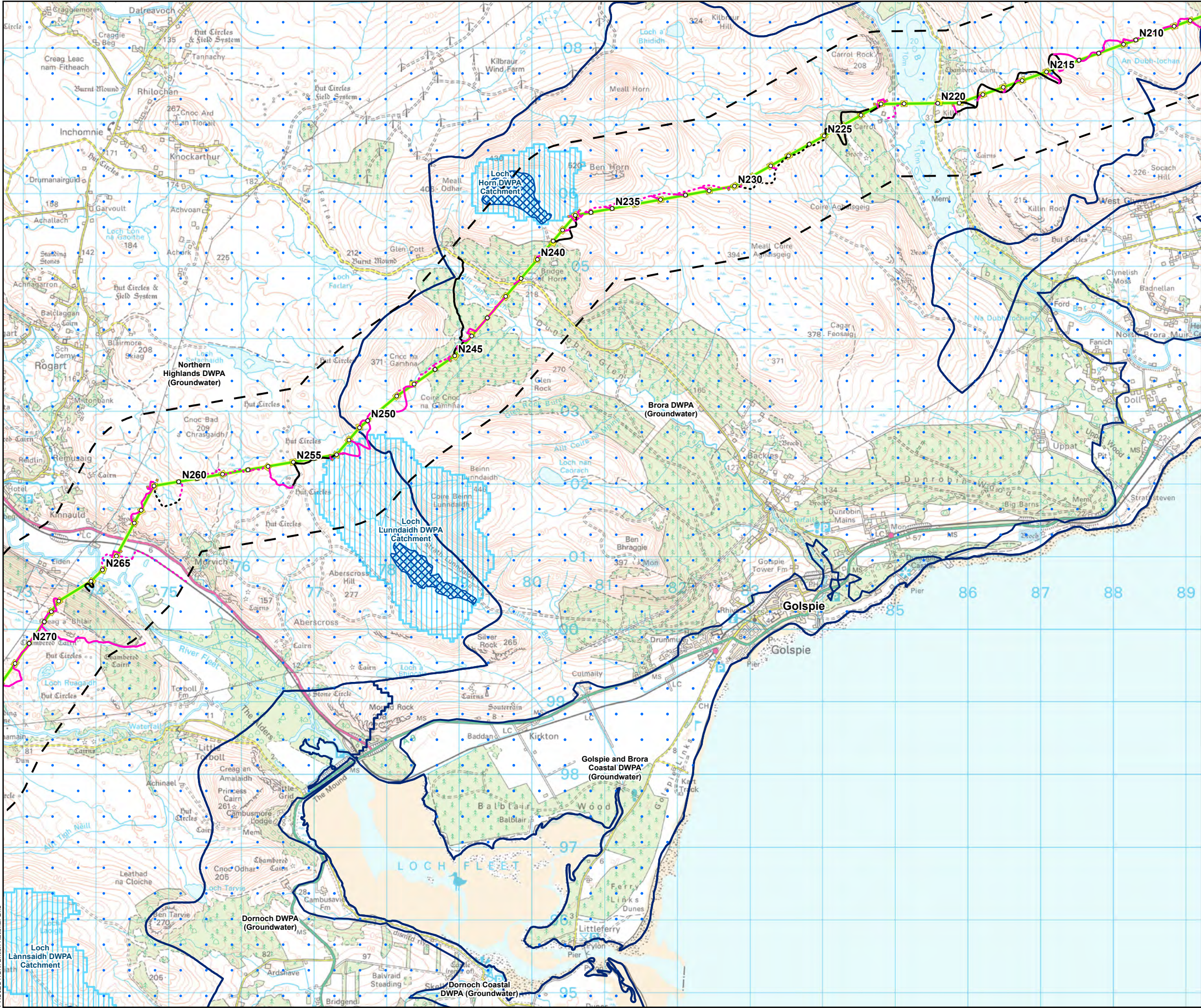




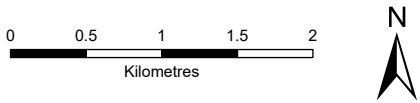
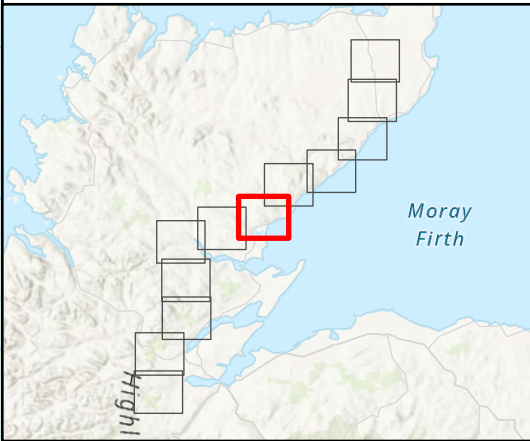








- Tower Location
- Alignment Section B
- Temporary Tower Compound Area
- Equipotential Zone (EPZ) (Pulling Position)
- Temporary Access Track - EPZ
- Temporary Access Track - Cut/Fill
- Temporary Access Track - Floating
- Permanent Access Track - Cut/Fill
- Permanent Access Track - Floating
- Study Area (1 km Buffer)
- Drinking Water Protected Area (Loch) (SEPA)
- Drinking Water Protected Area (Groundwater) (SEPA)
- Drinking Water Protected Area (Catchment) (SEPA)



SCALE: See Scale Bar  
SIZE: A3  
PROJECT: 0720281  
DATE: 11/08/2025

VERSION: A04  
DRAWN: JG  
CHECKED: RD  
APPROVED: KG

**Figure 10.8 - 6**  
**Spittal - Loch Buidhe - Beauly 400 kV OHL**  
**Connection**  
**Drinking Water Catchments and Abstractions**



PROJECTION: British National Grid







