

SCALE: See Scale Bar

SIZE: A3

PROJECT: 0720281

DATE: 11/08/2025

VERSION: A06

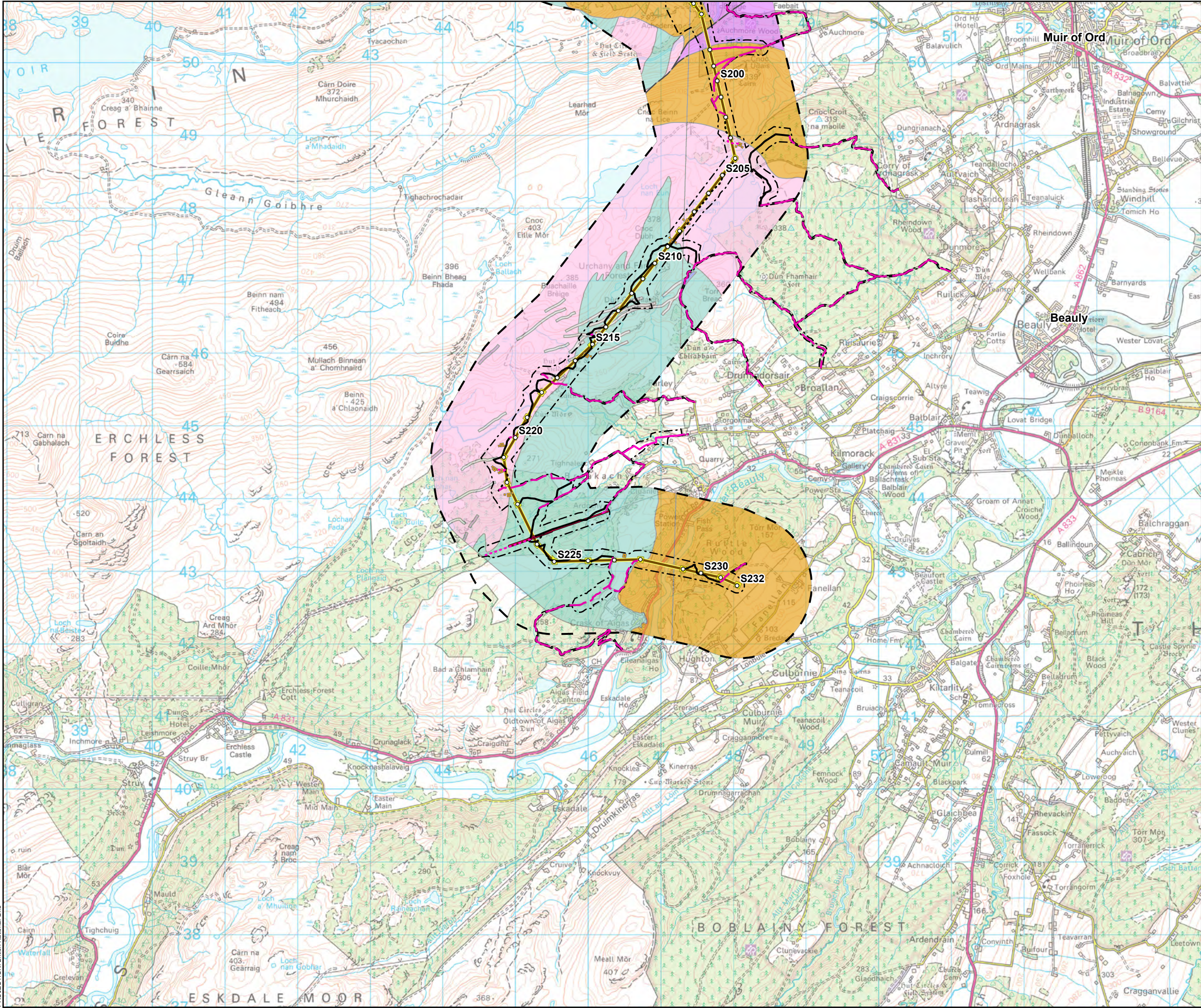
DRAWN: JG

CHECKED: CM

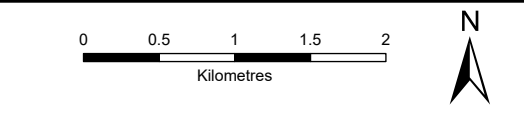
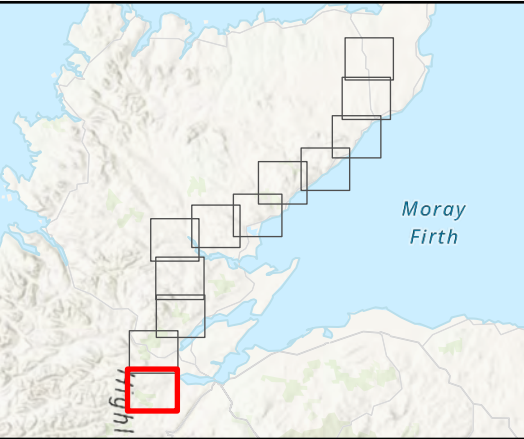
APPROVED: KG

Figure 11.2 - 11
Spittal - Loch Buidhe - Beauly 400 kV OHL
Connection
Bedrock Geology





- Tower Location
- Alignment Section E
- Special Arrangement
- - - Limit of Deviation (LoD)
- Temporary Tower Compound Area
- Equipotential Zone (EPZ) (Pulling Position)
- Existing Access Track - Upgrade Required
- Temporary Access Track - Cut/Fill
- Temporary Access Track - Floating
- Permanent Access Track - Cut/Fill
- Permanent Access Track - Floating
- Study Area (1 km Buffer)
- 50K Geology (British Geological Survey)
- Linear Feature
 - Fault Inf Downthrow unspecified
- Bedrock Geology
 - ACHNACONERAN STRIPED FORMATION
 - ARGYLL AND NORTHERN HIGHLANDS GRANITIC SUITE
 - BRAEMORE MUDSTONE FORMATION
 - CALEDONIAN SUPERSUITE
 - OUSDALE ARKOSE FORMATION
 - TARVIE PSAMMITE FORMATION
 - UNNAMED IGNEOUS INTRUSION, PRE-CALEDONIAN



SCALE: See Scale Bar	VERSION: A06
SIZE: A3	DRAWN: JG
PROJECT: 0720281	CHECKED: CM
DATE: 11/08/2025	APPROVED: KG

Figure 11.2 - 12
Spittal - Loch Buidhe - Beaulieu 400 kV OHL
Connection
Bedrock Geology