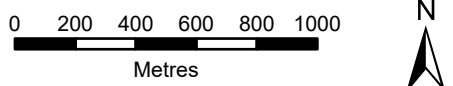
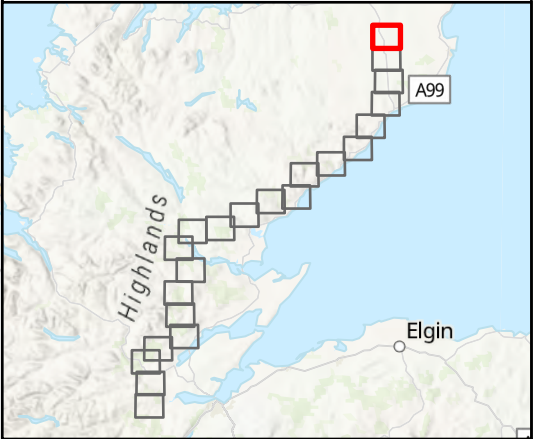


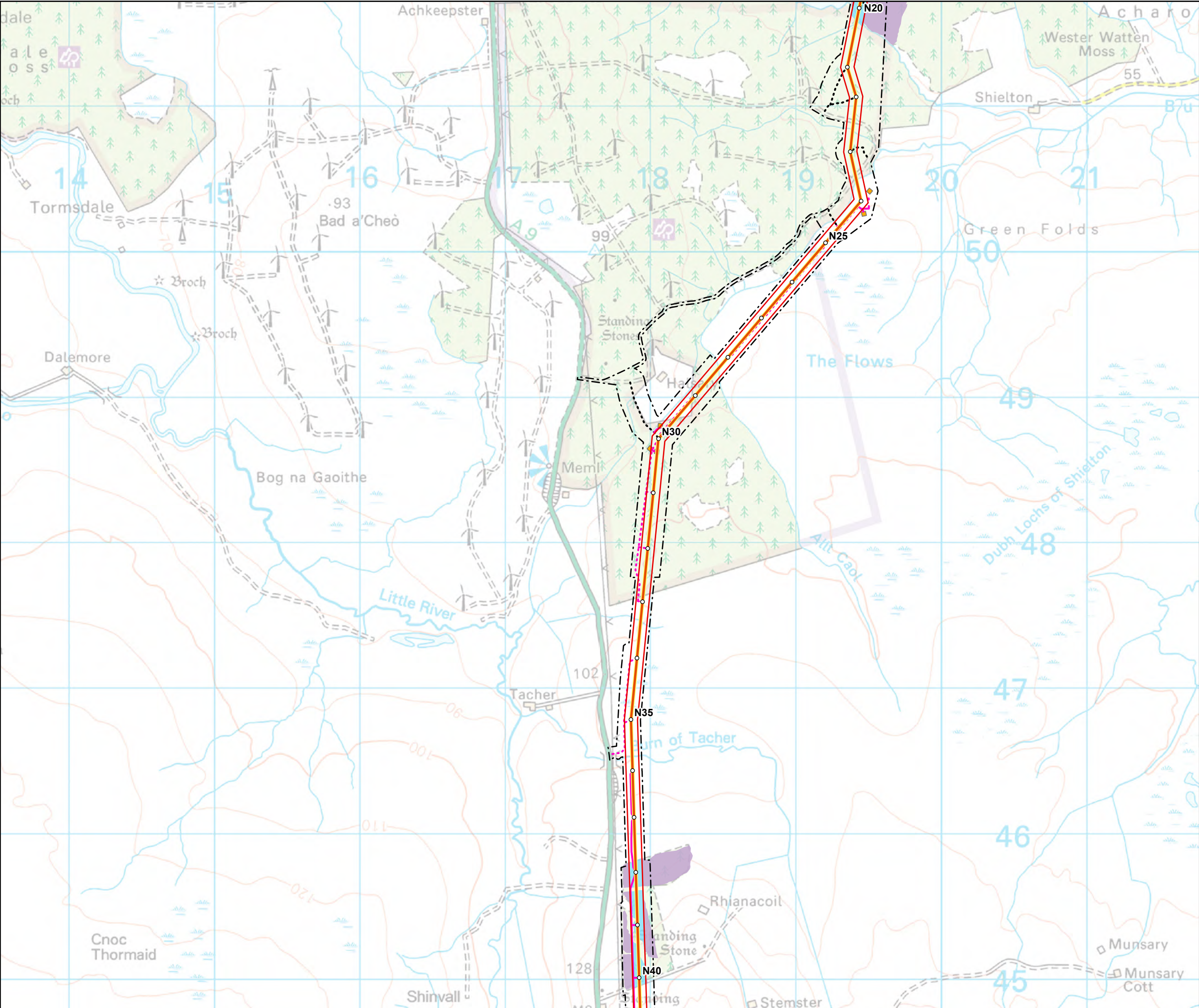
- Tower Location
- Alignment Section A
- - - Limit of Deviation (LoD)
- Temporary Access Track - Cut/Fill
- · - Temporary Access Track - EPZ
- Permanent Access Track - Cut/Fill
- · - Permanent Access Track - Floating
- 90 m Operational Corridor
- Equipotential Zone (EPZ) (Pulling Position)
- EPZ Buffer
- 20 m Access Corridor
- Conifer Woodland within Operational Corridor and Special Arrangements Buffer (90m)
- Management Felling



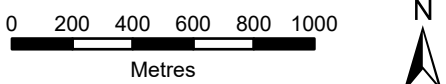
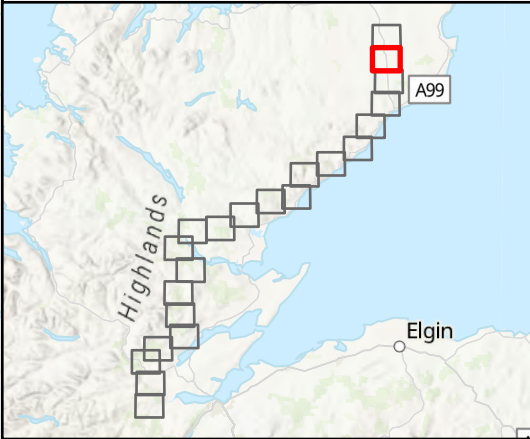
SCALE: See Scale Bar	VERSION: A02
SIZE: A3	DRAWN: BW
PROJECT: 0720281	CHECKED: BM
DATE: 07/08/2025	APPROVED: KG

Figure 13.1 - 1
Spittal - Loch Buidhe - Beaulieu 400 kV OHL
Connection
Proposed Development Felling Plan





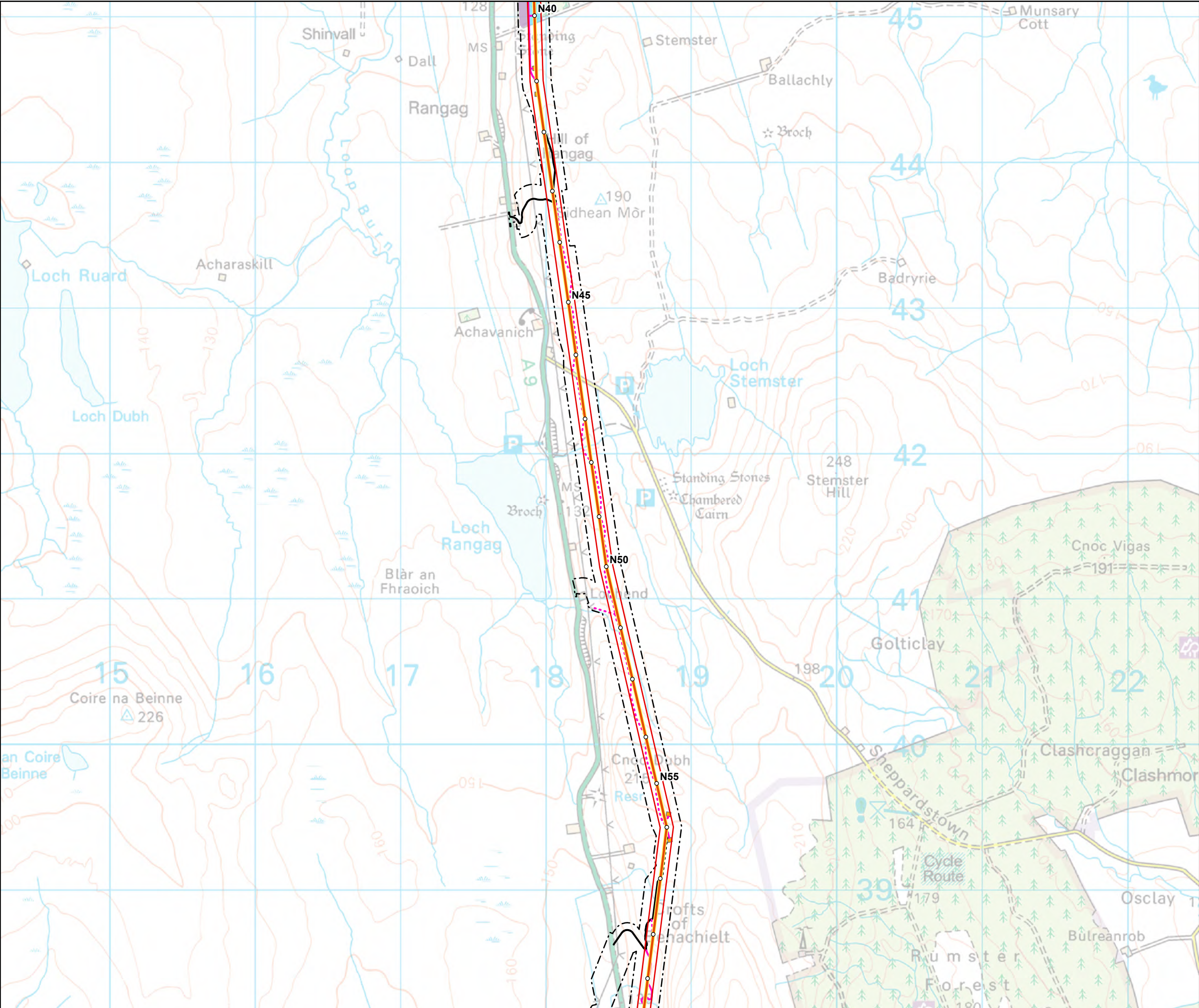
- Tower Location
- Alignment Section A
- - - Limit of Deviation (LoD)
- Temporary Access Track - Cut/Fill
- ... Temporary Access Track - Floating
- . - Temporary Access Track - EPZ
- ... Permanent Access Track - Floating
- 90 m Operational Corridor
- Equipotential Zone (EPZ) (Pulling Position)
- Conifer Woodland within Operational Corridor and Special Arrangements Buffer (90m)
- Management Felling



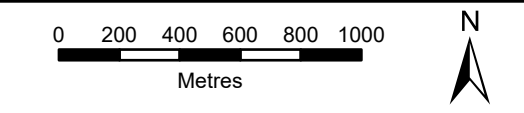
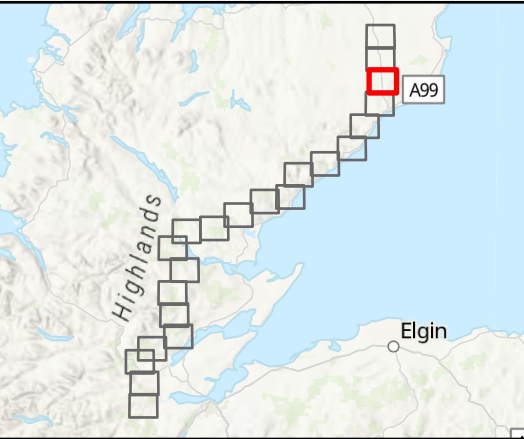
SCALE: See Scale Bar	VERSION: A02
SIZE: A3	DRAWN: BW
PROJECT: 0720281	CHECKED: BM
DATE: 07/08/2025	APPROVED: KG

Figure 13.1 - 2
Spittal - Loch Buidhe - Beaully 400 kV OHL
Connection
Proposed Development Felling Plan





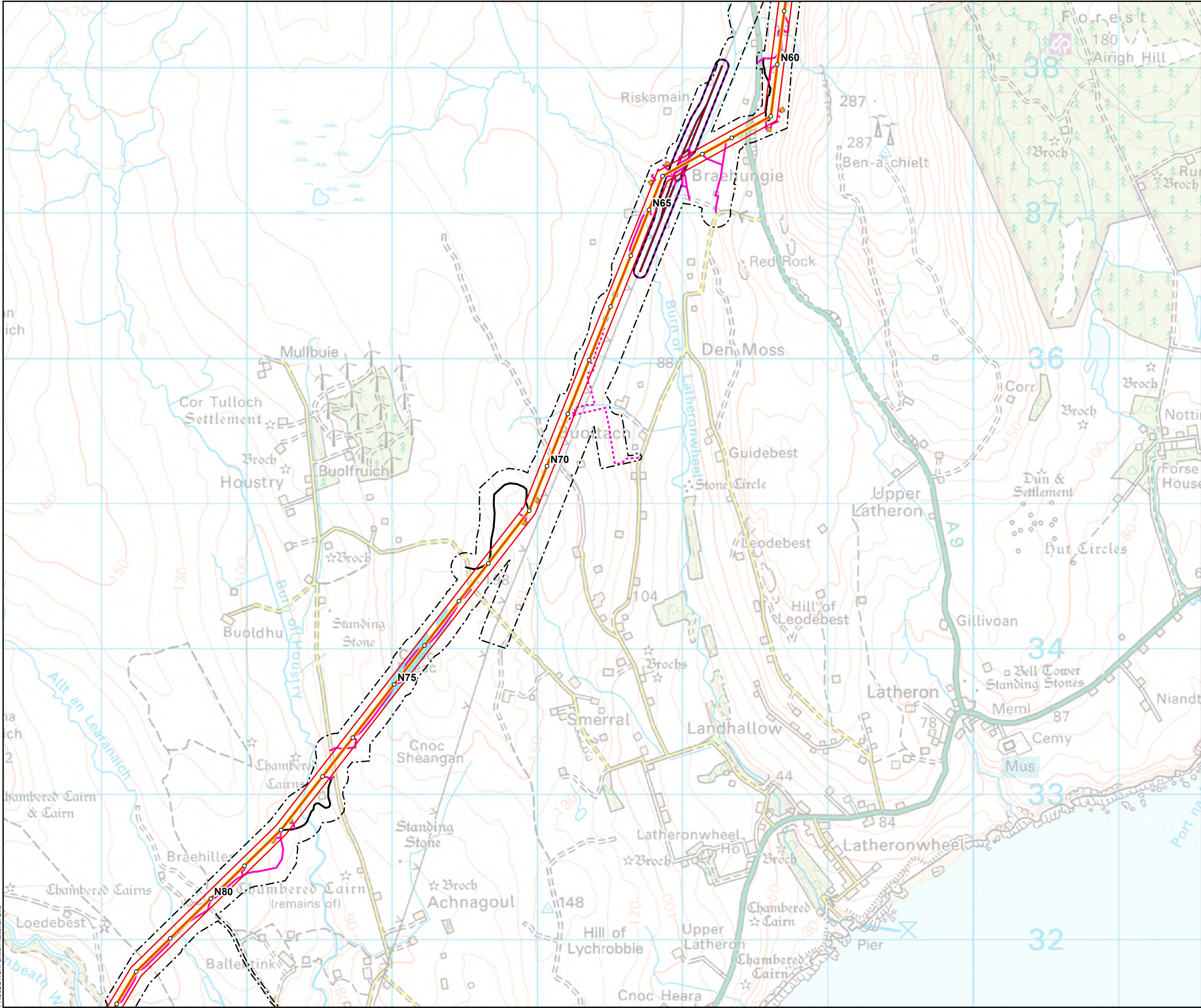
- Tower Location
- Alignment Section A
- - - Limit of Deviation (LoD)
- Temporary Access Track - Cut/Fill
- ... Temporary Access Track - Floating
- . - Temporary Access Track - EPZ
- Permanent Access Track - Cut/Fill
- ... Permanent Access Track - Floating
- 90 m Operational Corridor
- Equipotential Zone (EPZ) (Pulling Position)
- Conifer Woodland within Operational Corridor and Special Arrangements Buffer (90m)
- Management Felling



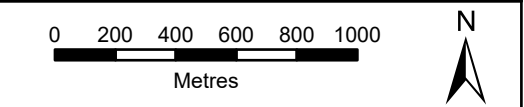
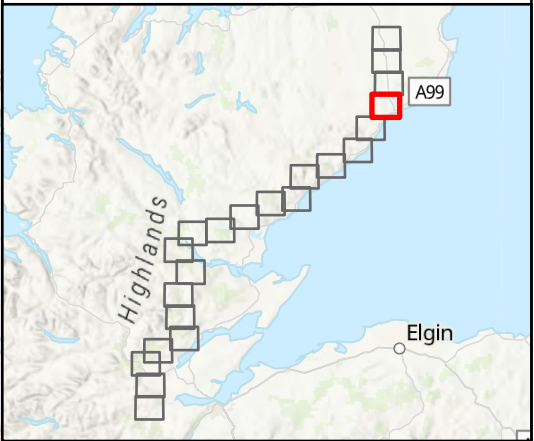
SCALE: See Scale Bar	VERSION: A02
SIZE: A3	DRAWN: BW
PROJECT: 0720281	CHECKED: BM
DATE: 07/08/2025	APPROVED: KG

Figure 13.1 - 3
Spittal - Loch Buidhe - Beaulieu 400 kV OHL
Connection
Proposed Development Felling Plan





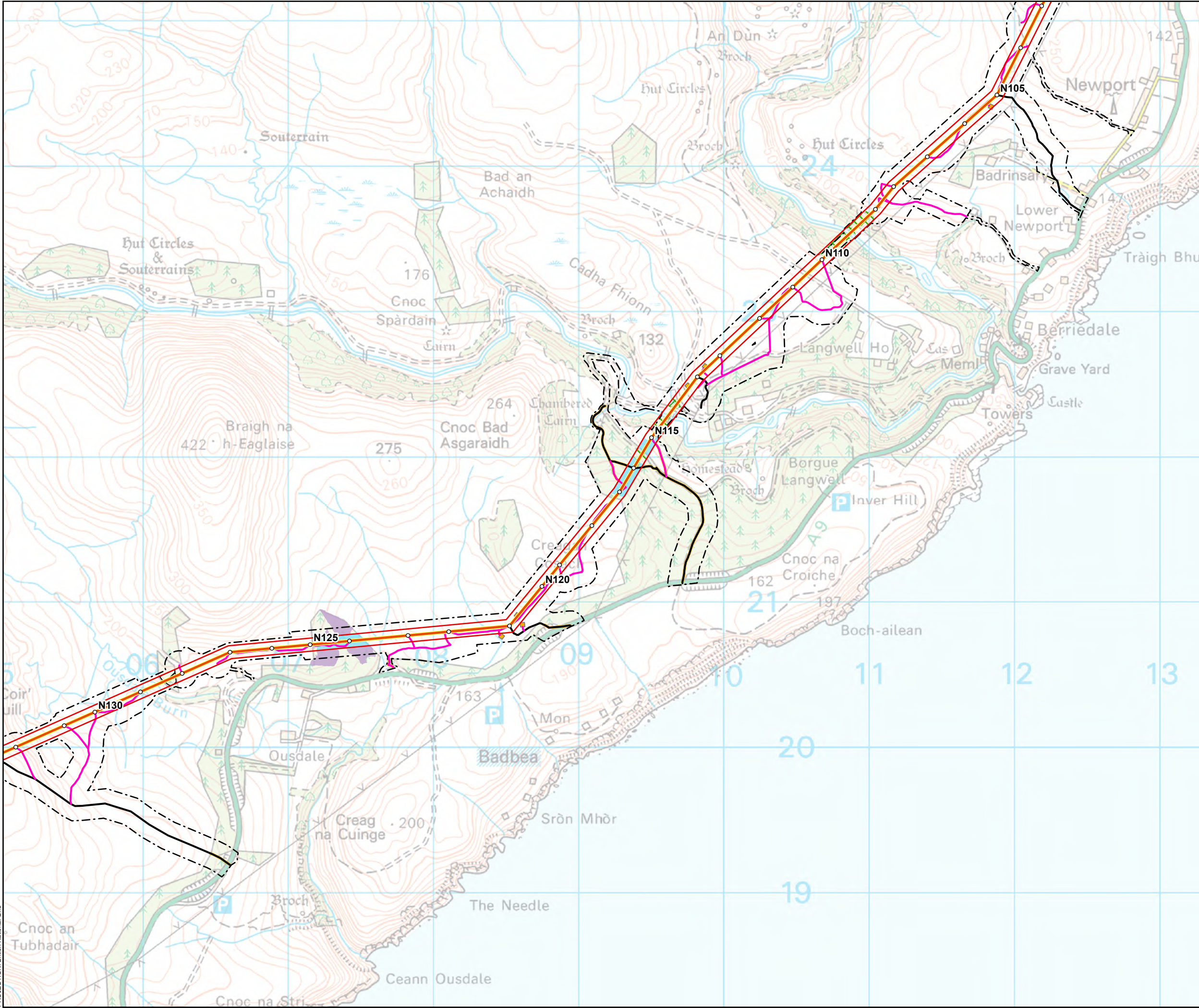
- Tower Location
- Alignment Section A
- Special Arrangement
- - - Limit of Deviation (LoD)
- Temporary Access Track - Cut/Fill
- ... Temporary Access Track - Floating
- . - Temporary Access Track - EPZ
- Permanent Access Track - Cut/Fill
- 90 m Operational Corridor
- 45 m Buffer either side of Special Arrangements
- Equipotential Zone (EPZ) (Pulling Position)
- Conifer Woodland within Operational Corridor and Special Arrangements Buffer (90m)



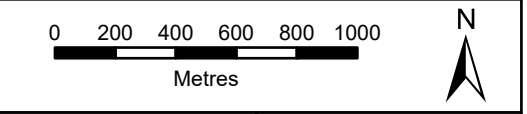
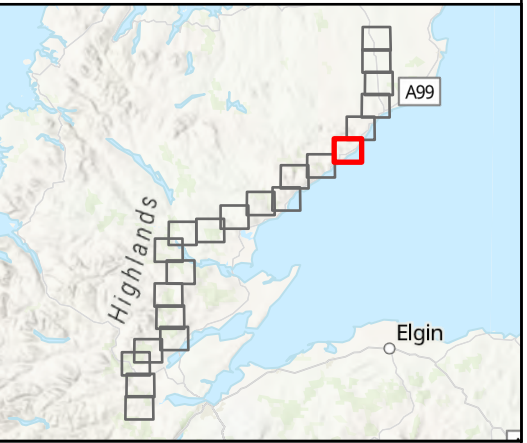
SCALE: See Scale Bar	VERSION: A02
SIZE: A3	DRAWN: BW
PROJECT: 0720281	CHECKED: BM
DATE: 07/08/2025	APPROVED: KG

Figure 13.1 - 4
Spittal - Loch Buidhe - Beaulieu 400 kV OHL
Connection
Proposed Development Felling Plan



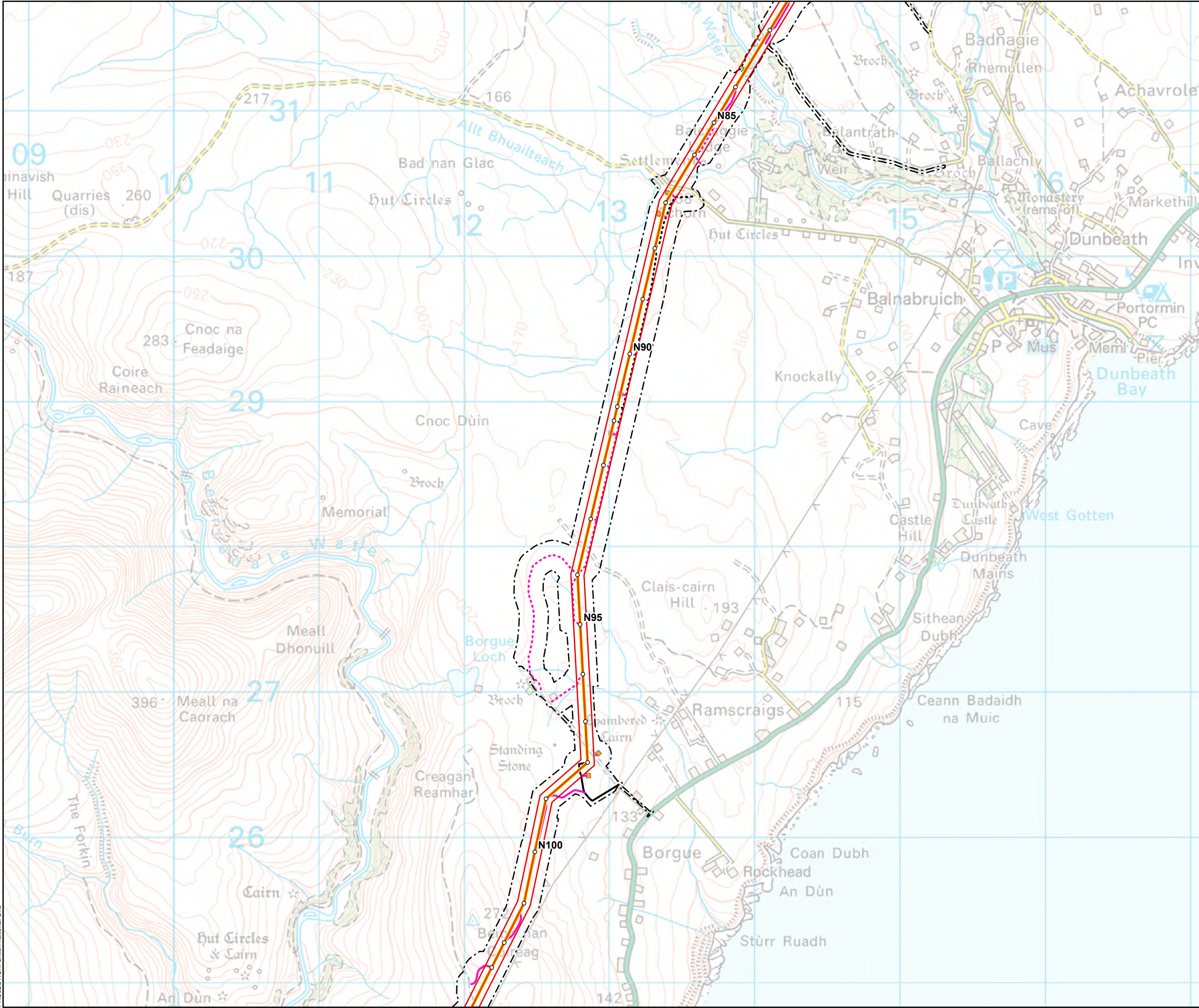


- Tower Location
- Alignment Section A
- - - Limit of Deviation (LoD)
- Temporary Access Track - Cut/Fill
- - - Temporary Access Track - EPZ
- Permanent Access Track - Cut/Fill
- 90 m Operational Corridor
- Equipotential Zone (EPZ) (Pulling Position)
- 20 m Access Corridor
- Conifer Woodland within Operational Corridor and Special Arrangements Buffer (90m)
- Broadleaved Woodland within Operational Corridor and Special Arrangements Buffer (90m)
- Felled Woodland within Operational Corridor
- Management Felling

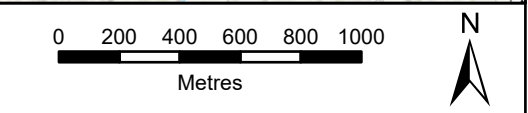
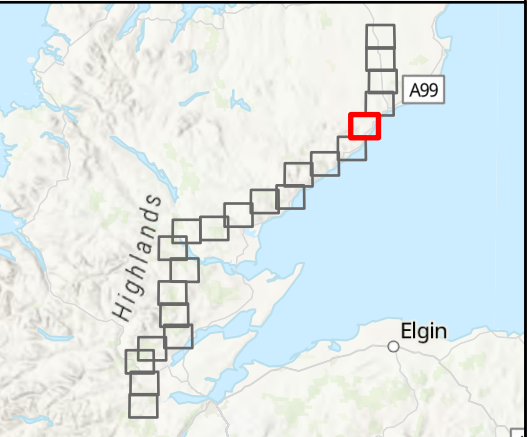


SCALE: See Scale Bar	VERSION: A02
SIZE: A3	DRAWN: BW
PROJECT: 0720281	CHECKED: BM
DATE: 07/08/2025	APPROVED: KG

Figure 13.1 - 6
Spittal - Loch Buidhe - Beaulieu 400 kV OHL
Connection
Proposed Development Felling Plan



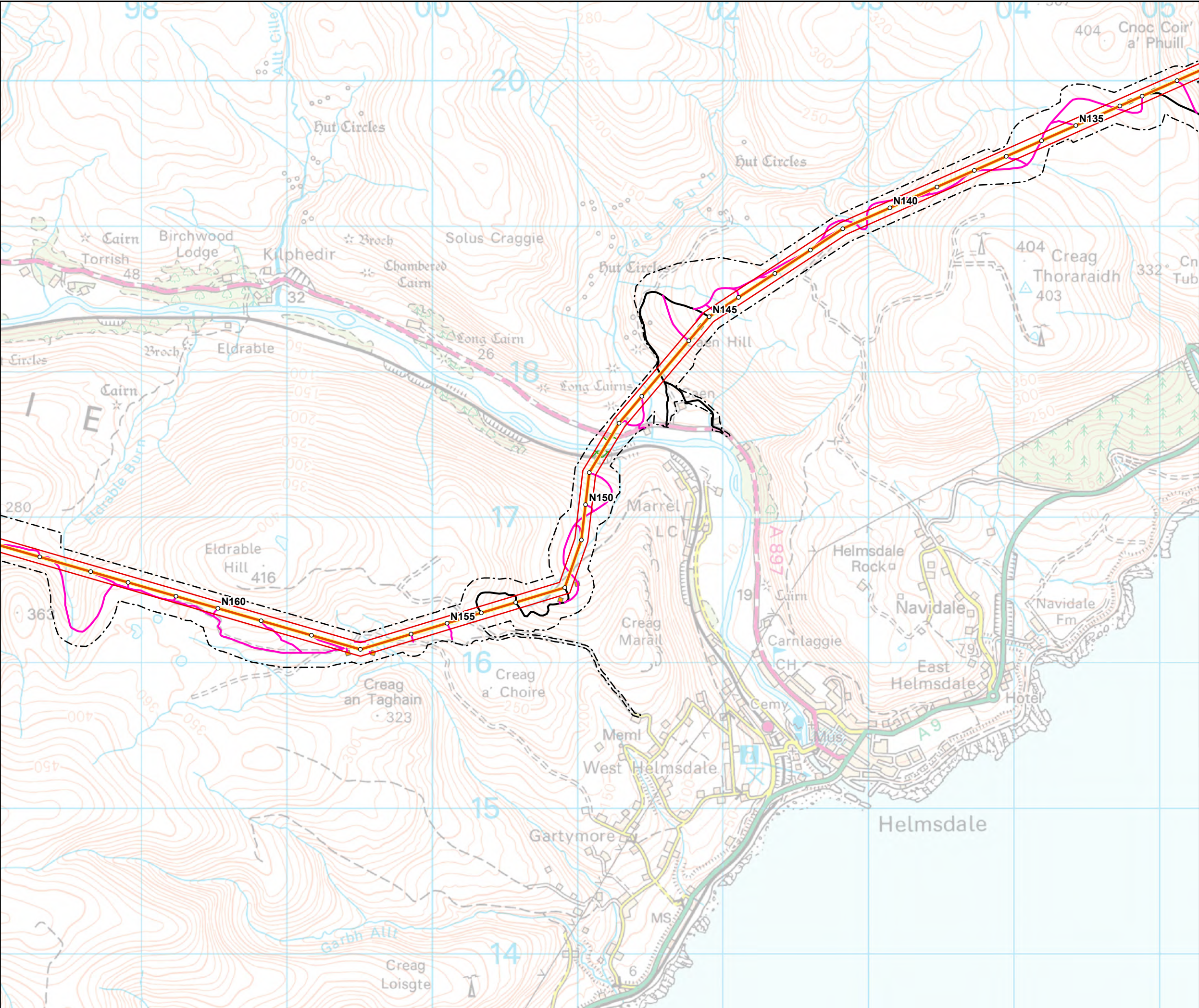
- Tower Location
- Alignment Section A
- - - Limit of Deviation (LoD)
- Temporary Access Track - Cut/Fill
- ... Temporary Access Track - Floating
- . - Temporary Access Track - EPZ
- Permanent Access Track - Cut/Fill
- ... Permanent Access Track - Floating
- 90 m Operational Corridor
- Equipotential Zone (EPZ) (Pulling Position)
- 20 m Access Corridor
- ✕ Broadleaved Woodland within Operational Corridor and Special Arrangements Buffer (90m)



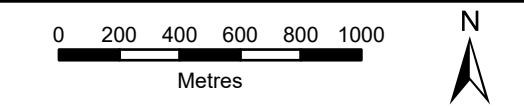
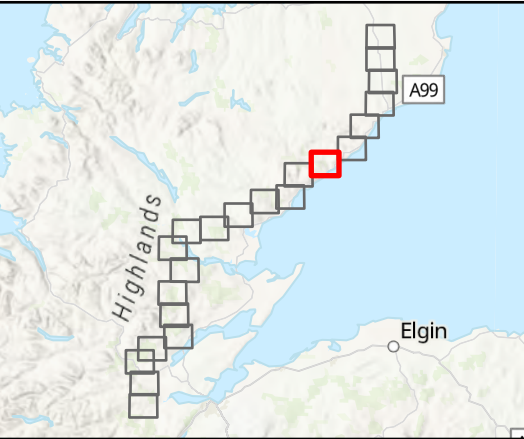
SCALE: See Scale Bar	VERSION: A02
SIZE: A3	DRAWN: BW
PROJECT: 0720281	CHECKED: BM
DATE: 07/08/2025	APPROVED: KG

Figure 13.1 - 5
Spittal - Loch Buidhe - Beauly 400 kV OHL
Connection
Proposed Development Felling Plan





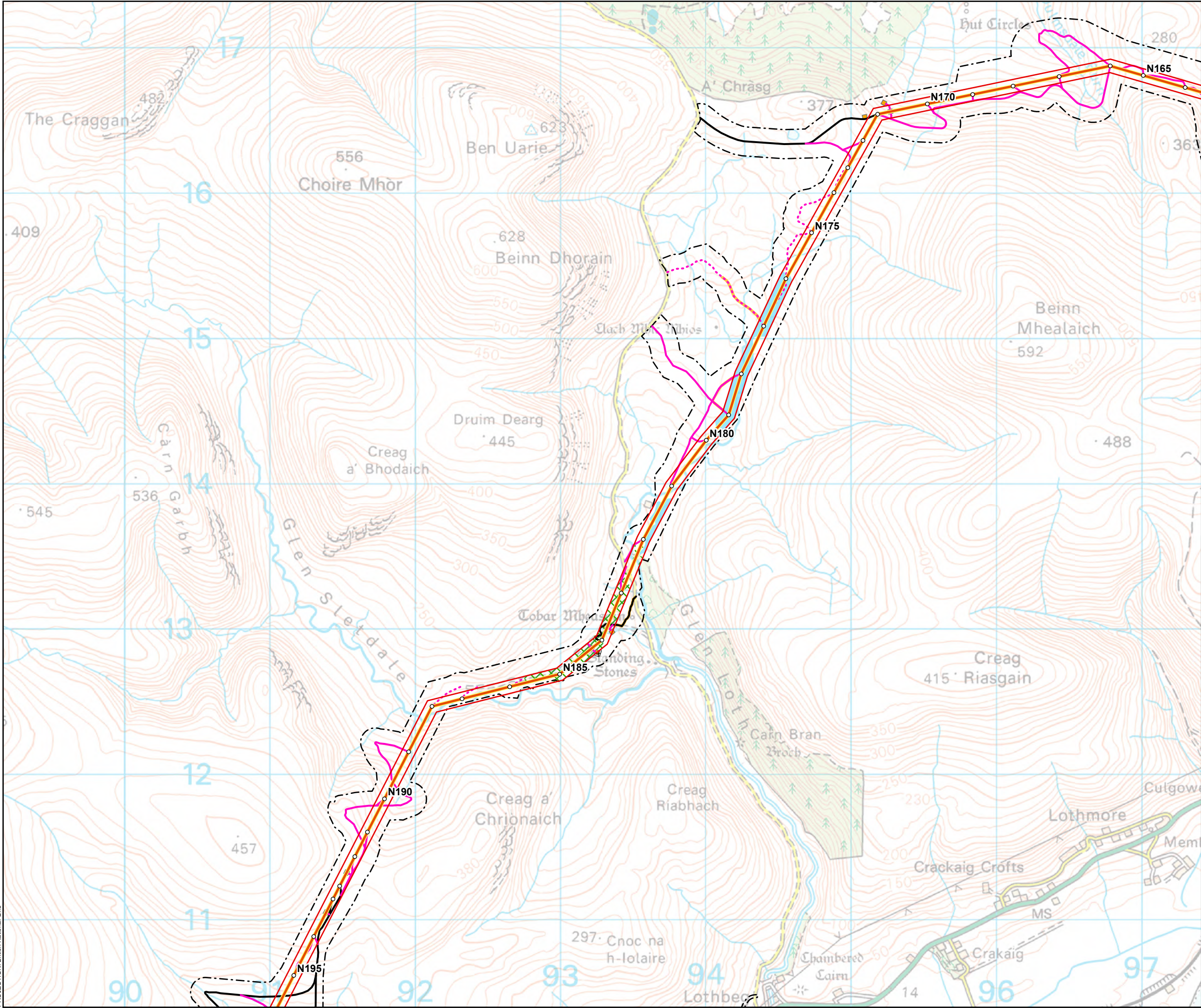
- Tower Location
- Alignment Section A
- - - Limit of Deviation (LoD)
- Temporary Access Track - Cut/Fill
- - - Temporary Access Track - EPZ
- Permanent Access Track - Cut/Fill
- 90 m Operational Corridor
- Equipotential Zone (EPZ) (Pulling Position)
- Broadleaved Woodland within Operational Corridor and Special Arrangements Buffer (90m)



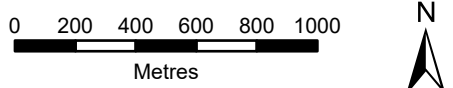
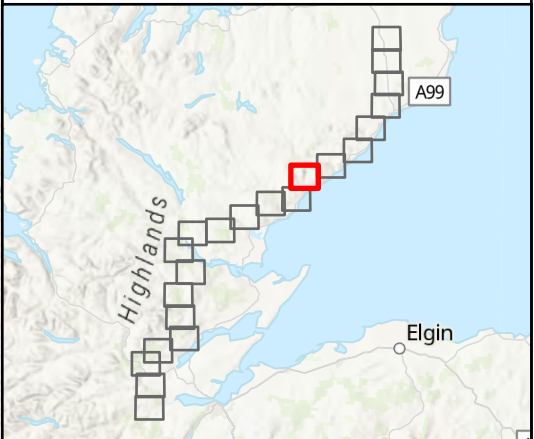
SCALE: See Scale Bar	VERSION: A02
SIZE: A3	DRAWN: BW
PROJECT: 0720281	CHECKED: BM
DATE: 07/08/2025	APPROVED: KG

Figure 13.1 - 7
Spittal - Loch Buidhe - Beaulieu 400 kV OHL
Connection
Proposed Development Felling Plan





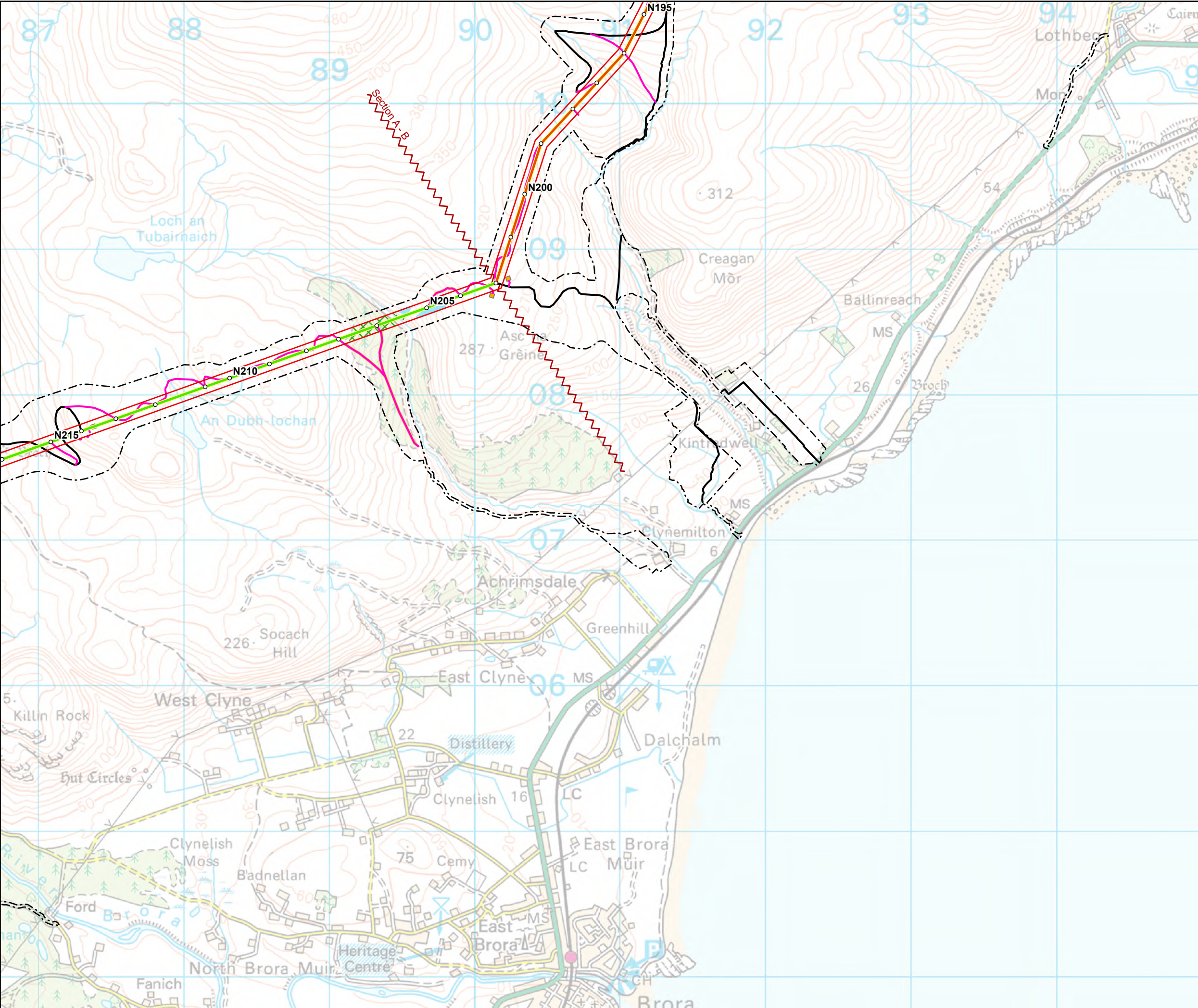
- Tower Location
- Alignment Section A
- - - Limit of Deviation (LoD)
- Temporary Access Track - Cut/Fill
- ... Temporary Access Track - Floating
- . - Temporary Access Track - EPZ
- Permanent Access Track - Cut/Fill
- 90 m Operational Corridor
- Equipotential Zone (EPZ) (Pulling Position)
- EPZ Buffer
- 20 m Access Corridor
- Conifer Woodland within Operational Corridor and Special Arrangements Buffer (90m)
- Broadleaved Woodland within Operational Corridor and Special Arrangements Buffer (90m)



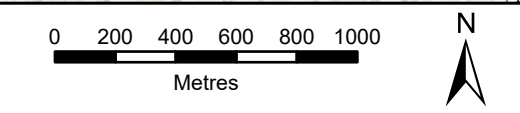
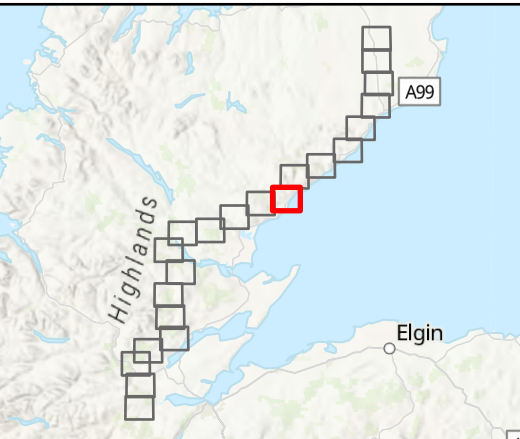
SCALE: See Scale Bar	VERSION: A02
SIZE: A3	DRAWN: BW
PROJECT: 0720281	CHECKED: BM
DATE: 07/08/2025	APPROVED: KG

Figure 13.1 - 8
Spittal - Loch Buidhe - Beauly 400 kV OHL
Connection
Proposed Development Felling Plan





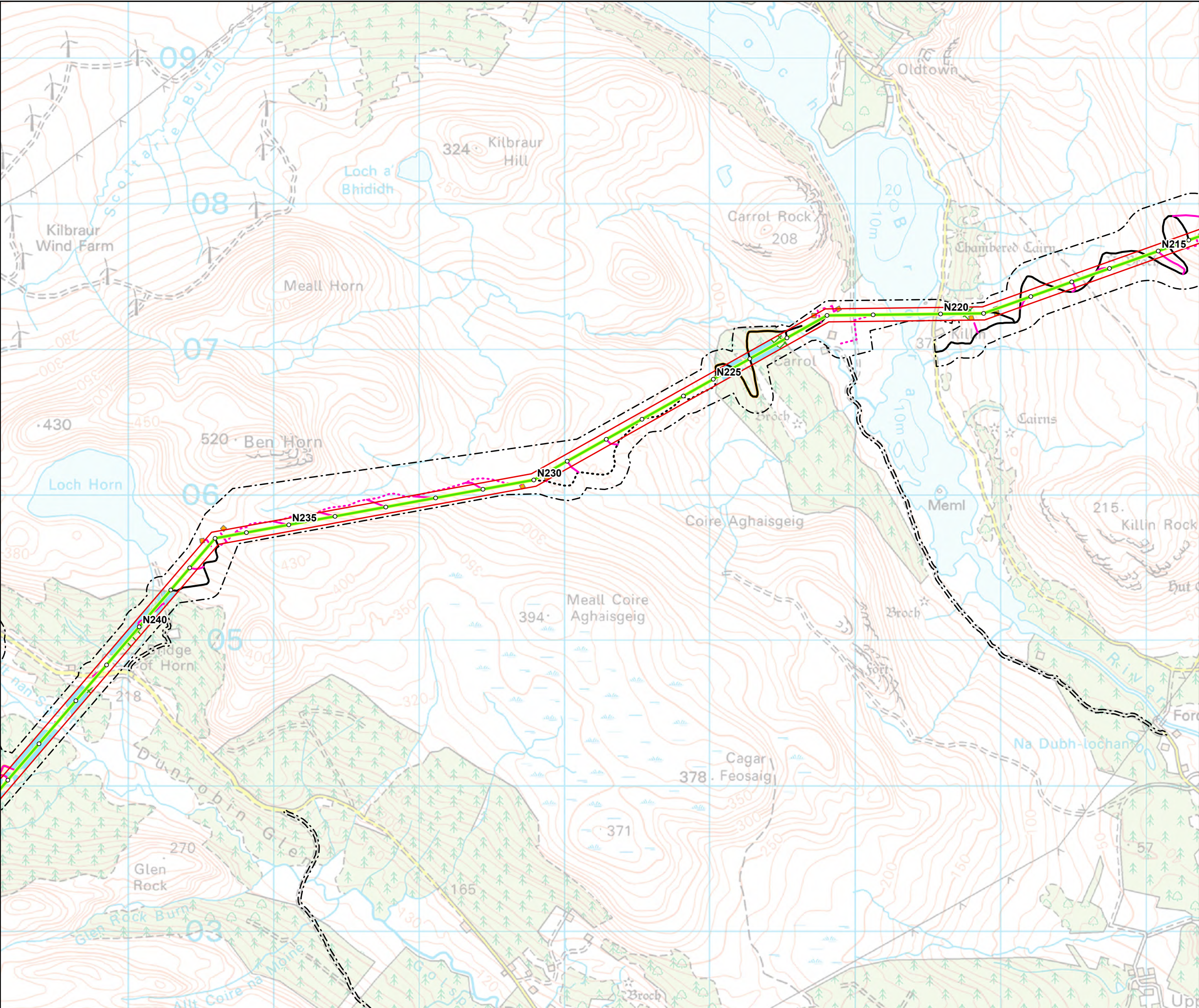
- Tower Location
- Alignment Section A
- Alignment Section B
- - - Limit of Deviation (LoD)
- Temporary Access Track - Cut/Fill
- - - Temporary Access Track - EPZ
- Permanent Access Track - Cut/Fill
- Alignment Section Break
- 90 m Operational Corridor
- Equipotential Zone (EPZ) (Pulling Position)
- 20 m Access Corridor
- Conifer Woodland within Operational Corridor and Special Arrangements Buffer (90m)
- Conifer Woodland within Operational Corridor and Special Arrangements Buffer (90m)



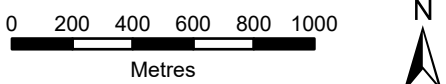
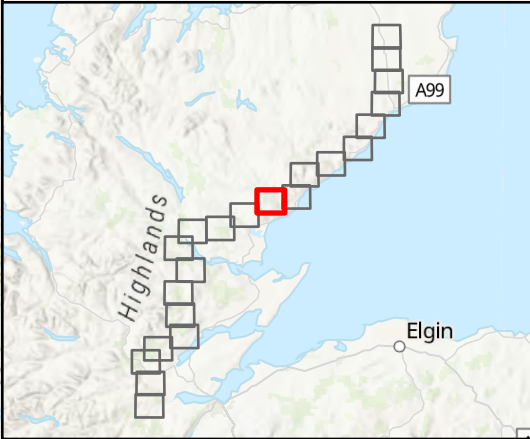
SCALE: See Scale Bar	VERSION: A02
SIZE: A3	DRAWN: BW
PROJECT: 0720281	CHECKED: BM
DATE: 07/08/2025	APPROVED: KG

Figure 13.1 - 9
Spittal - Loch Buidhe - Beauly 400 kV OHL
Connection
Proposed Development Felling Plan





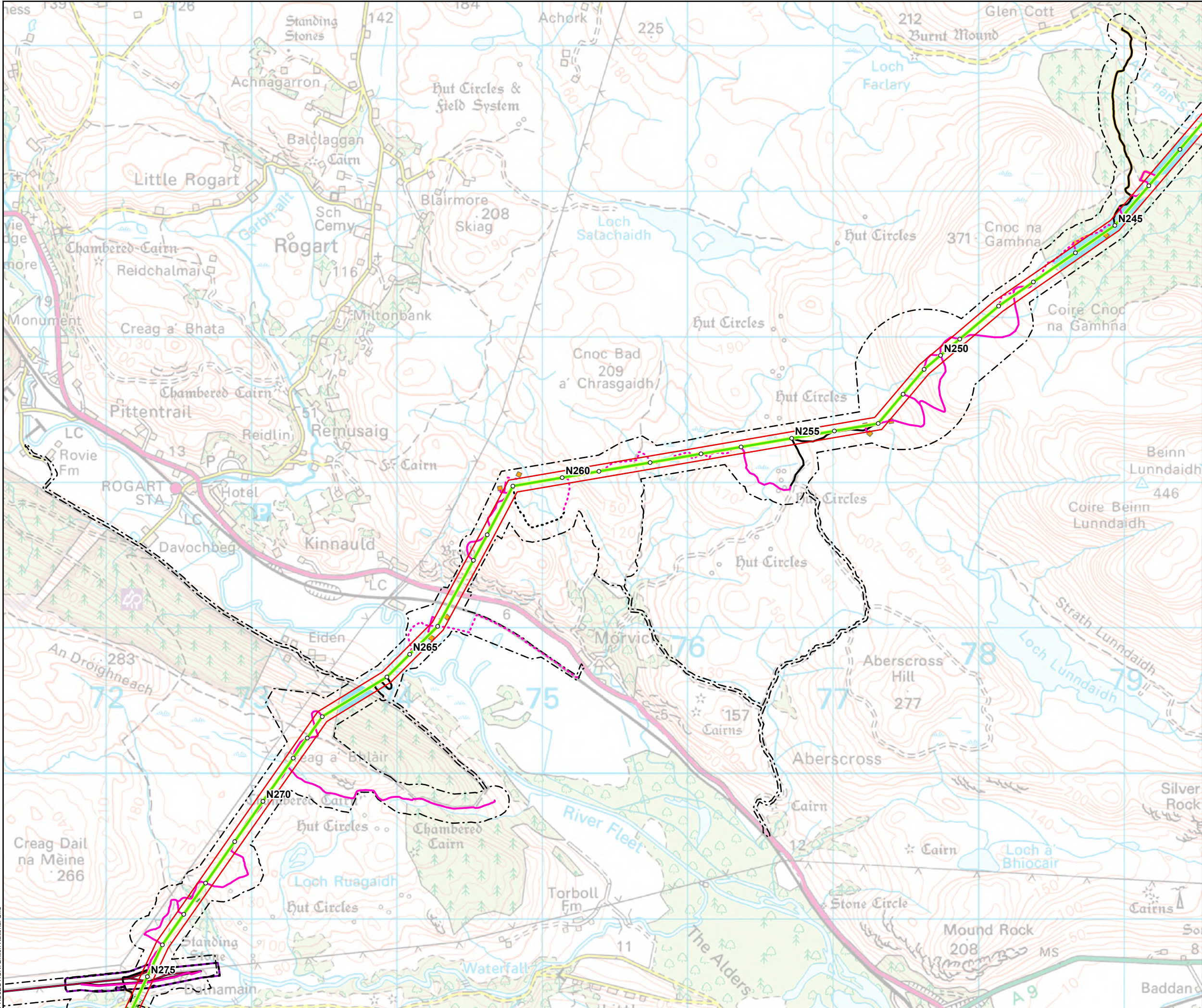
- Tower Location
- Alignment Section B
- - - Limit of Deviation (LoD)
- Temporary Access Track - Cut/Fill
- ... Temporary Access Track - Floating
- . - Temporary Access Track - EPZ
- Permanent Access Track - Cut/Fill
- ... Permanent Access Track - Floating
- 90 m Operational Corridor
- Equipotential Zone (EPZ) (Pulling Position)
- 20 m Access Corridor
- Conifer Woodland within Operational Corridor and Special Arrangements Buffer (90m)
- Broadleaved Woodland within Operational Corridor and Special Arrangements Buffer (90m)



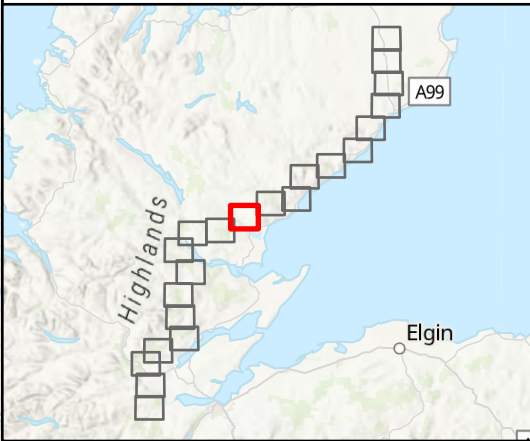
SCALE: See Scale Bar	VERSION: A02
SIZE: A3	DRAWN: BW
PROJECT: 0720281	CHECKED: BM
DATE: 07/08/2025	APPROVED: KG

Figure 13.1 - 10
Spittal - Loch Buidhe - Beaully 400 kV OHL
Connection
Proposed Development Felling Plan





- Tower Location
- Alignment Section B
- Special Arrangement
- - - Limit of Deviation (LoD)
- Temporary Access Track - Cut/Fill
- ... Temporary Access Track - Floating
- . - Temporary Access Track - EPZ
- Permanent Access Track - Cut/Fill
- ... Permanent Access Track - Floating
- 90 m Operational Corridor
- 45 m Buffer either side of Special Arrangements
- Equipotential Zone (EPZ) (Pulling Position)
- EPZ Buffer
- 20 m Access Corridor
- Conifer Woodland within Operational Corridor and Special Arrangements Buffer (90m)
- Broadleaved Woodland within Operational Corridor and Special Arrangements Buffer (90m)



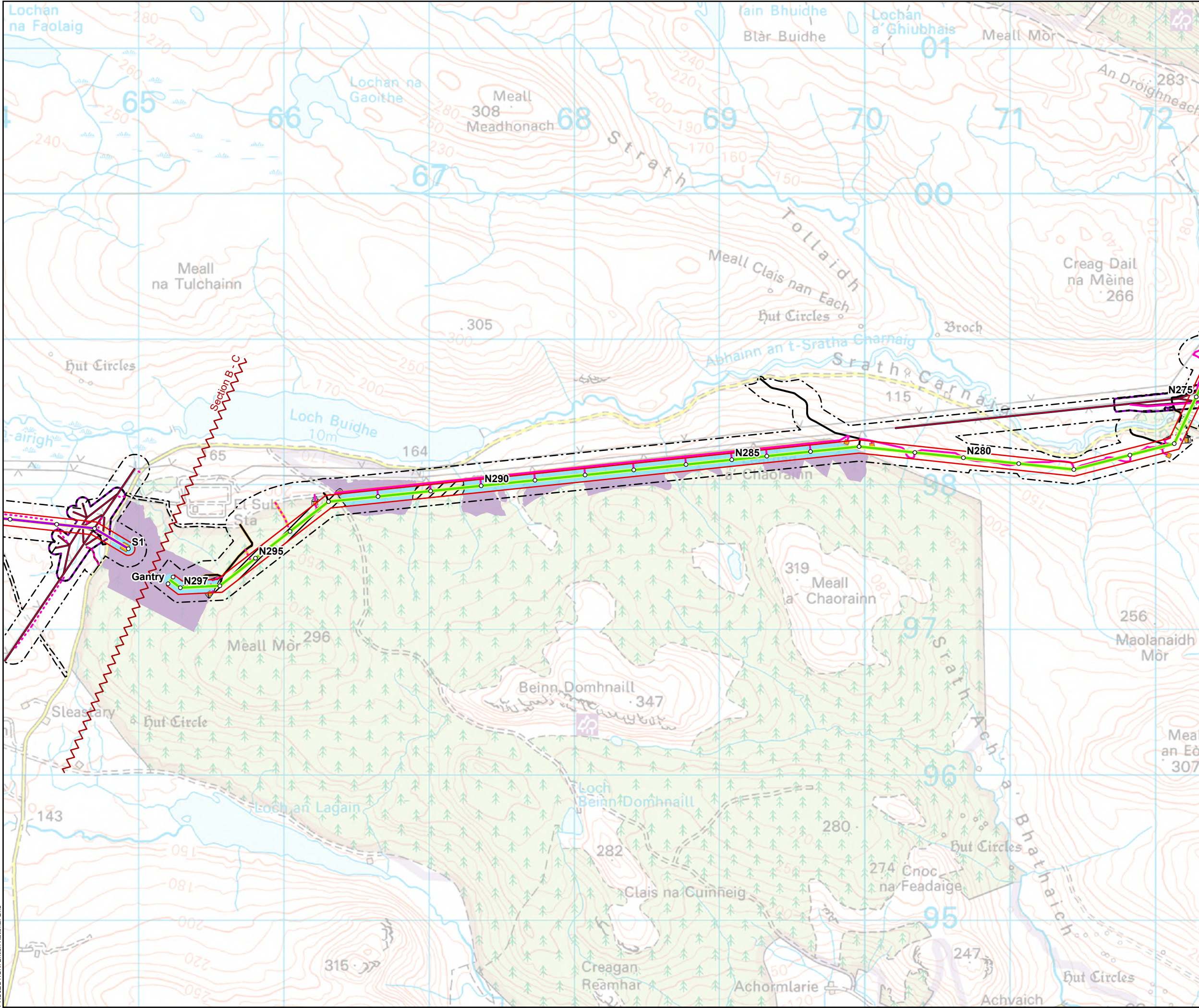
0 200 400 600 800 1000
Metres

SCALE: See Scale Bar
SIZE: A3
PROJECT: 0720281
DATE: 07/08/2025

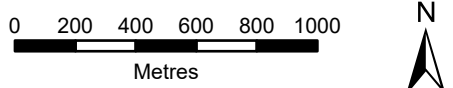
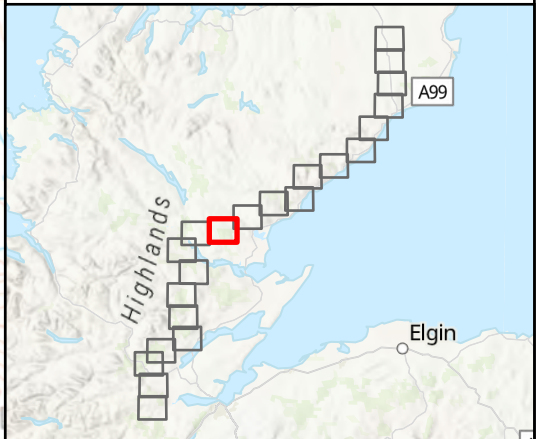
VERSION: A02
DRAWN: BW
CHECKED: BM
APPROVED: KG

Figure 13.1 - 11
Spittal - Loch Buidhe - Beaulay 400 kV OHL
Connection
Proposed Development Felling Plan





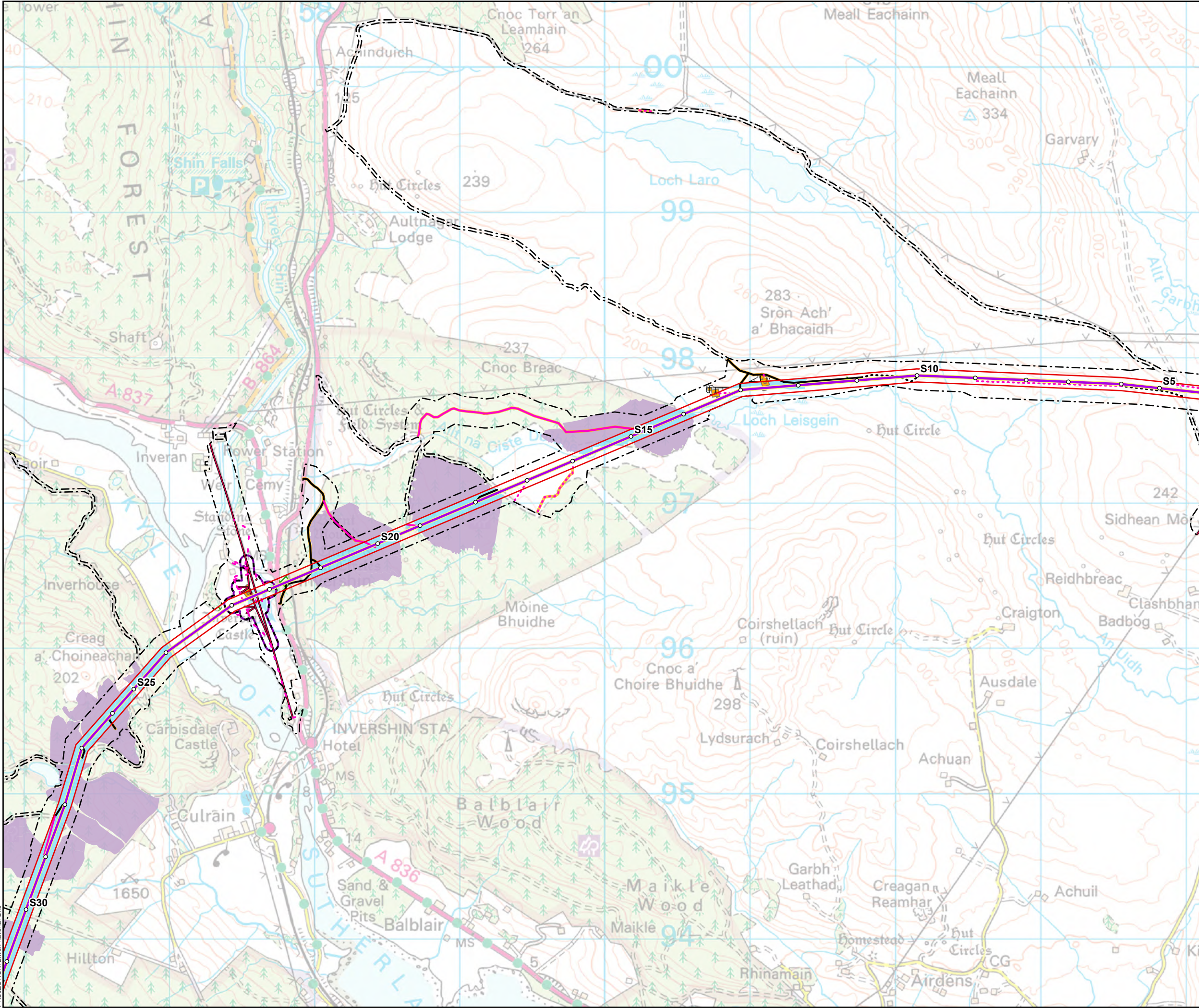
- Tower Location
- Alignment Section B
- Alignment Section C
- Special Arrangement
- Limit of Deviation (LoD)
- Temporary Access Track - Cut/Fill
- Temporary Access Track - Floating
- Temporary Access Track - EPZ
- Permanent Access Track - Cut/Fill
- Alignment Section Break
- 90 m Operational Corridor
- 45 m Buffer either side of Special Arrangements
- Equipotential Zone (EPZ) (Pulling Position)
- EPZ Buffer
- 20 m Access Corridor
- Conifer Woodland within Operational Corridor and Special Arrangements Buffer (90m)
- Broadleaved Woodland within Operational Corridor and Special Arrangements Buffer (90m)
- Felled Woodland within Operational Corridor
- Management Felling



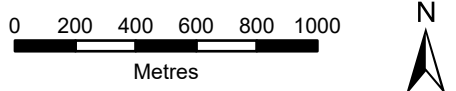
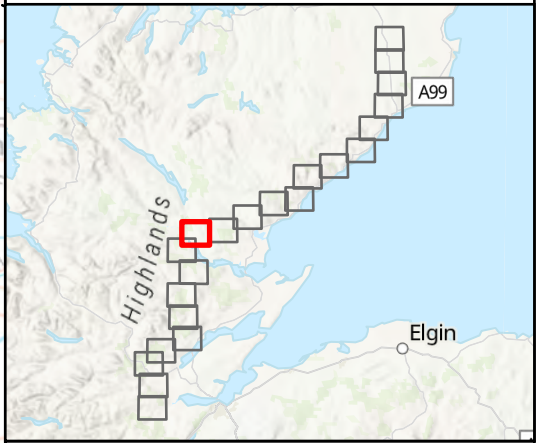
SCALE: See Scale Bar	VERSION: A02
SIZE: A3	DRAWN: BW
PROJECT: 0720281	CHECKED: BM
DATE: 07/08/2025	APPROVED: KG

Figure 13.1 - 12
Spittal - Loch Buidhe - Beaulay 400 kV OHL
Connection
Proposed Development Felling Plan





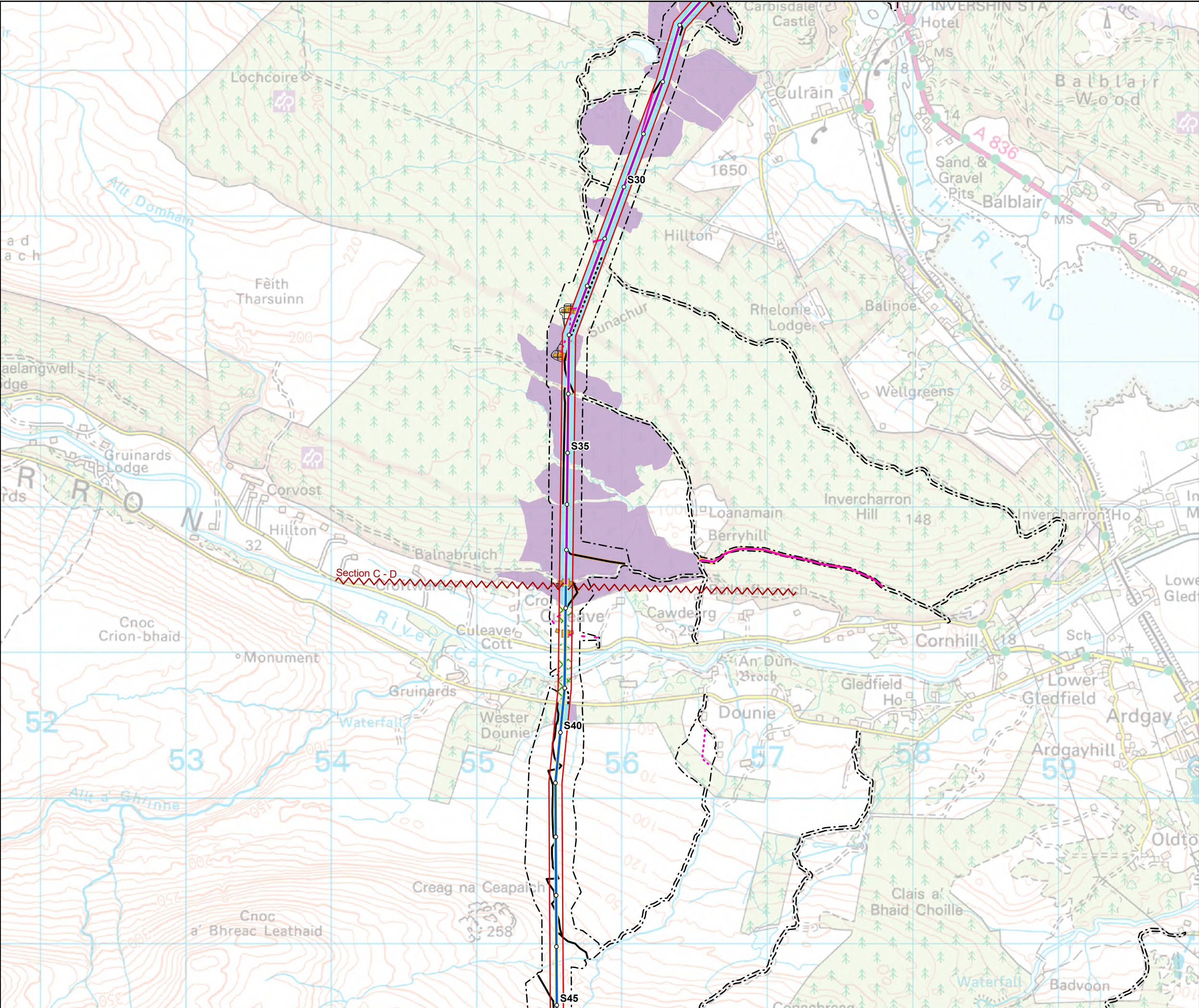
- Tower Location
- Alignment Section C
- Special Arrangement
- - - Limit of Deviation (LoD)
- Temporary Access Track - Cut/Fill
- ... Temporary Access Track - Floating
- - - Temporary Access Track - Trackway Panels
- Permanent Access Track - Cut/Fill
- ... Permanent Access Track - Floating
- 90 m Operational Corridor
- 45 m Buffer either side of Special Arrangements
- Equipotential Zone (EPZ) (Pulling Position)
- EPZ Buffer
- 20 m Access Corridor
- Conifer Woodland within Operational Corridor and Special Arrangements Buffer (90m)
- Broadleaved Woodland within Operational Corridor and Special Arrangements Buffer (90m)
- Management Felling



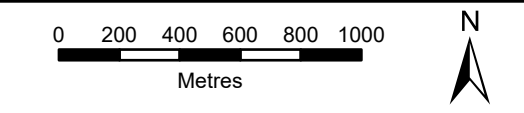
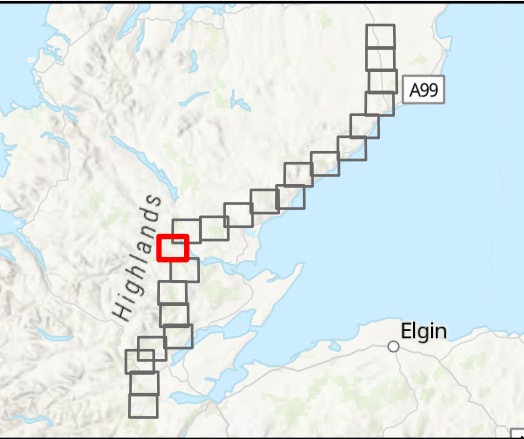
SCALE: See Scale Bar	VERSION: A02
SIZE: A3	DRAWN: BW
PROJECT: 0720281	CHECKED: BM
DATE: 07/08/2025	APPROVED: KG

Figure 13.1 - 13
Spittal - Loch Buidhe - Beaulieu 400 kV OHL
Connection
Proposed Development Felling Plan





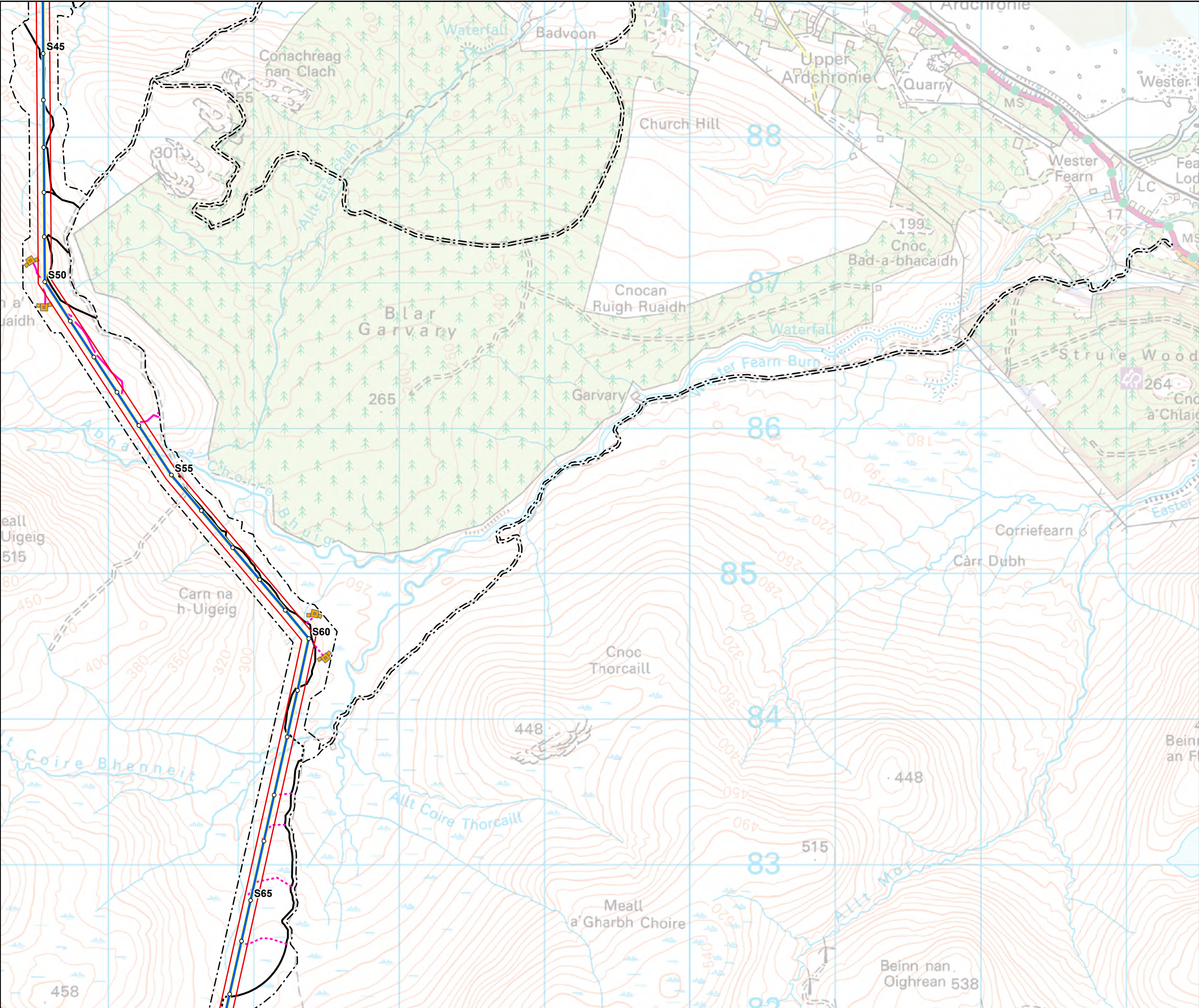
- Tower Location
- Alignment Section C
- Alignment Section D
- - - Limit of Deviation (LoD)
- Temporary Access Track - Cut/Fill
- ... Temporary Access Track - Floating
- - - Temporary Access Track - Trackway Panels
- Permanent Access Track - Cut/Fill
- ... Permanent Access Track - Floating
- ~ Alignment Section Break
- 90 m Operational Corridor
- Equipotential Zone (EPZ) (Pulling Position)
- EPZ Buffer
- 20 m Access Corridor
- Conifer Woodland within Operational Corridor and Special Arrangements Buffer (90m)
- Broadleaved Woodland within Operational Corridor and Special Arrangements Buffer (90m)
- Management Felling



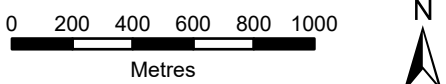
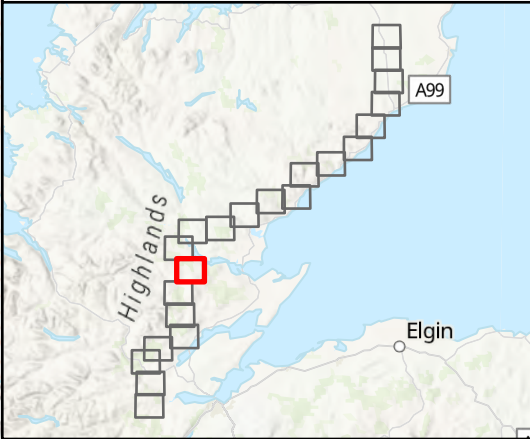
SCALE: See Scale Bar	VERSION: A02
SIZE: A3	DRAWN: BW
PROJECT: 0720281	CHECKED: BM
DATE: 07/08/2025	APPROVED: KG

Figure 13.1 - 14
Spittal - Loch Buidhe - Beaulay 400 kV OHL
Connection
Proposed Development Felling Plan





- Tower Location
- Alignment Section D
- - - Limit of Deviation (LoD)
- Temporary Access Track - Cut/Fill
- ... Temporary Access Track - Floating
- Permanent Access Track - Cut/Fill
- ... Permanent Access Track - Floating
- 90 m Operational Corridor
- Equipotential Zone (EPZ) (Pulling Position)



SCALE: See Scale Bar	VERSION: A02
SIZE: A3	DRAWN: BW
PROJECT: 0720281	CHECKED: BM
DATE: 07/08/2025	APPROVED: KG

Figure 13.1 - 15
Spittal - Loch Buidhe - Beaulieu 400 kV OHL
Connection
Proposed Development Felling Plan

