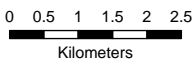


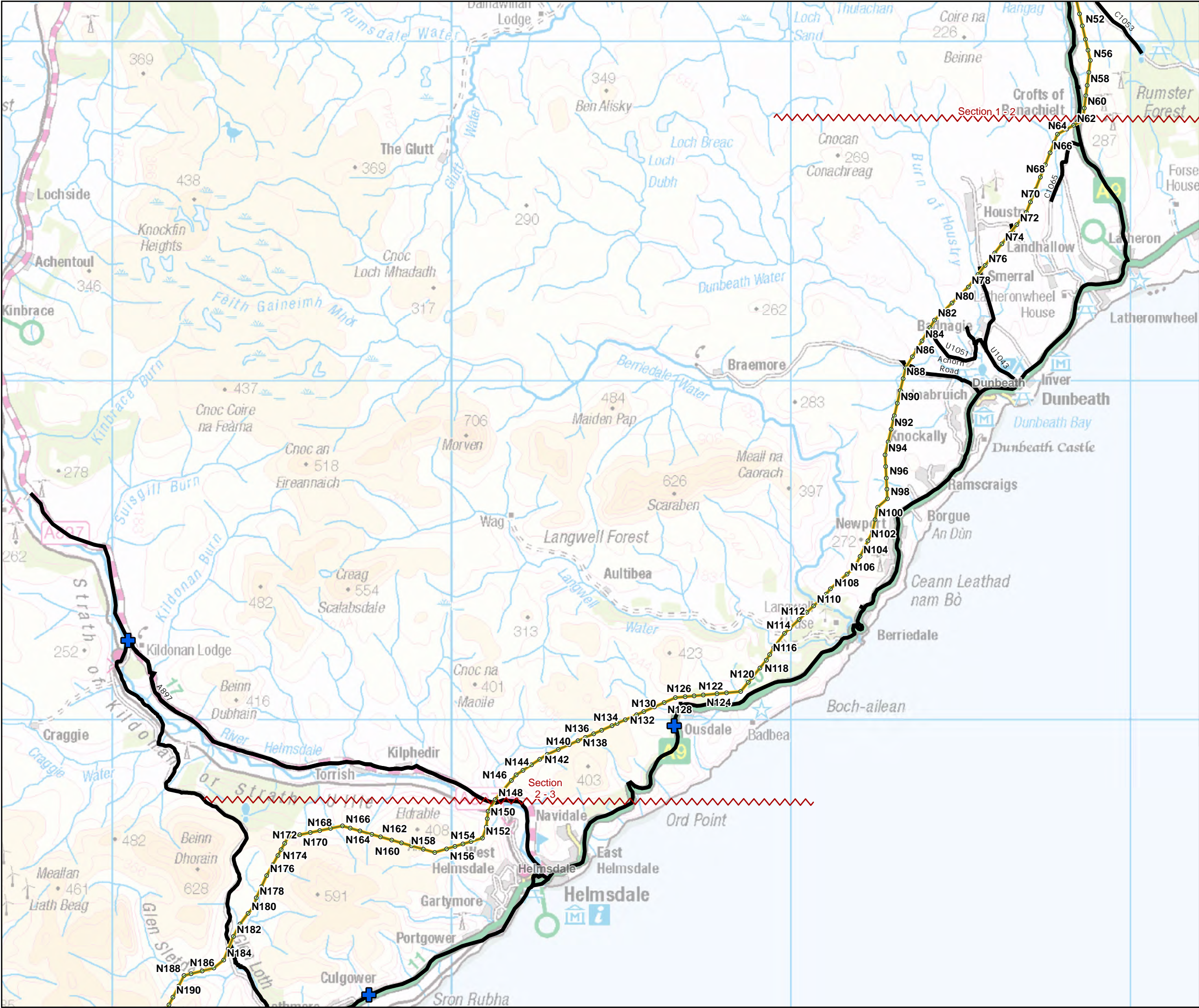
- Tower Location
- Alignment
- Alignment Section Break (Transport)
- Indicative Construction Delivery Route
- + ERM Automatic Traffic Count Location
- + Department for Transport Traffic Count Location



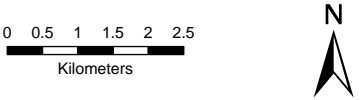
SCALE: See Scale Bar	VERSION: A02
SIZE: A3	DRAWN: KC
PROJECT: 0720281	CHECKED: FO
DATE: 13/08/2025	APPROVED: KG

Figure 14.3 - 1
Spittal - Loch Buidhe - Beaulieu 400 kV OHL
Connection
Traffic Count Location Plan





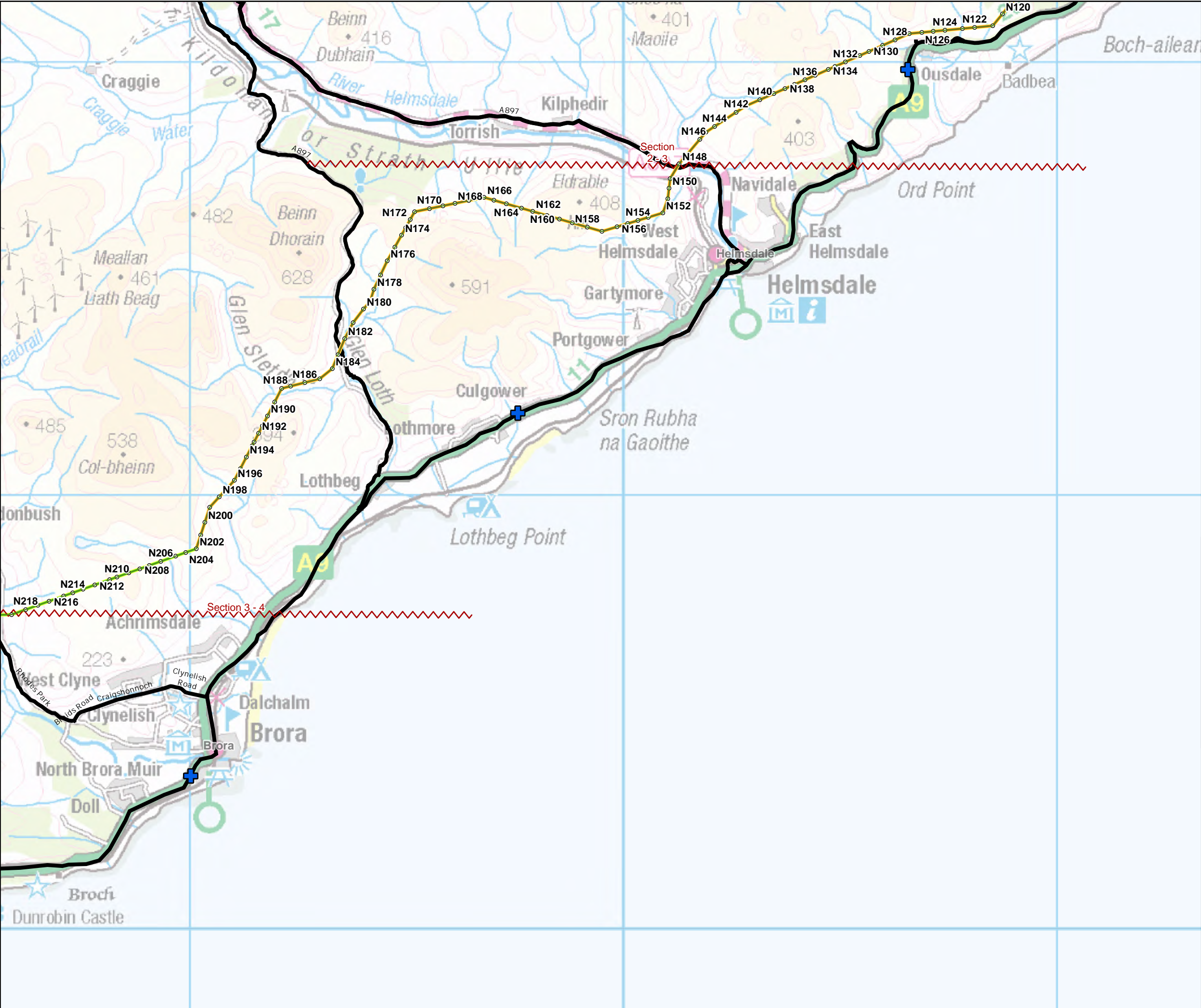
- Tower Location
- Alignment
- ~ Alignment Section Break (Transport)
- Indicative Construction Delivery Route
- + Department for Transport Traffic Count Location



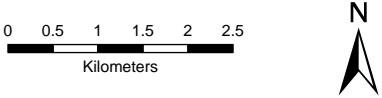
SCALE: See Scale Bar	VERSION: A02
SIZE: A3	DRAWN: KC
PROJECT: 0720281	CHECKED: FO
DATE: 13/08/2025	APPROVED: KG

Figure 14.3 - 2
Spittal - Loch Buidhe - Beaulieu 400 kV OHL
Connection
Traffic Count Location Plan





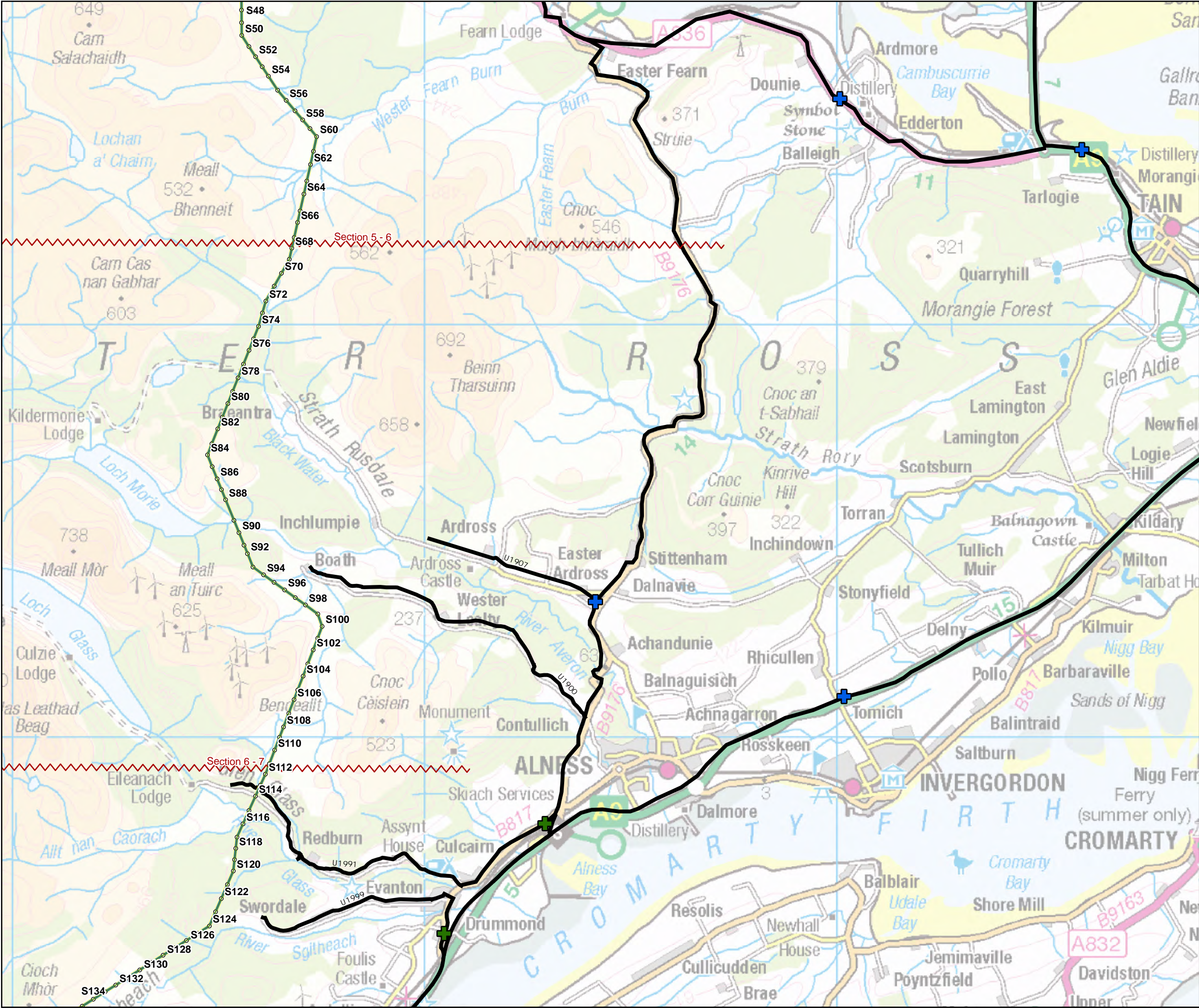
- Tower Location
- Alignment
- Alignment Section Break (Transport)
- Indicative Construction Delivery Route
- + Department for Transport Traffic Count Location



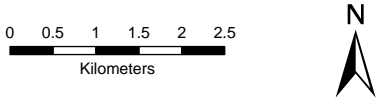
SCALE: See Scale Bar	VERSION: A02
SIZE: A3	DRAWN: KC
PROJECT: 0720281	CHECKED: FO
DATE: 13/08/2025	APPROVED: KG

Figure 14.3 - 3
Spittal - Loch Buidhe - Beauly 400 kV OHL
Connection
Traffic Count Location Plan





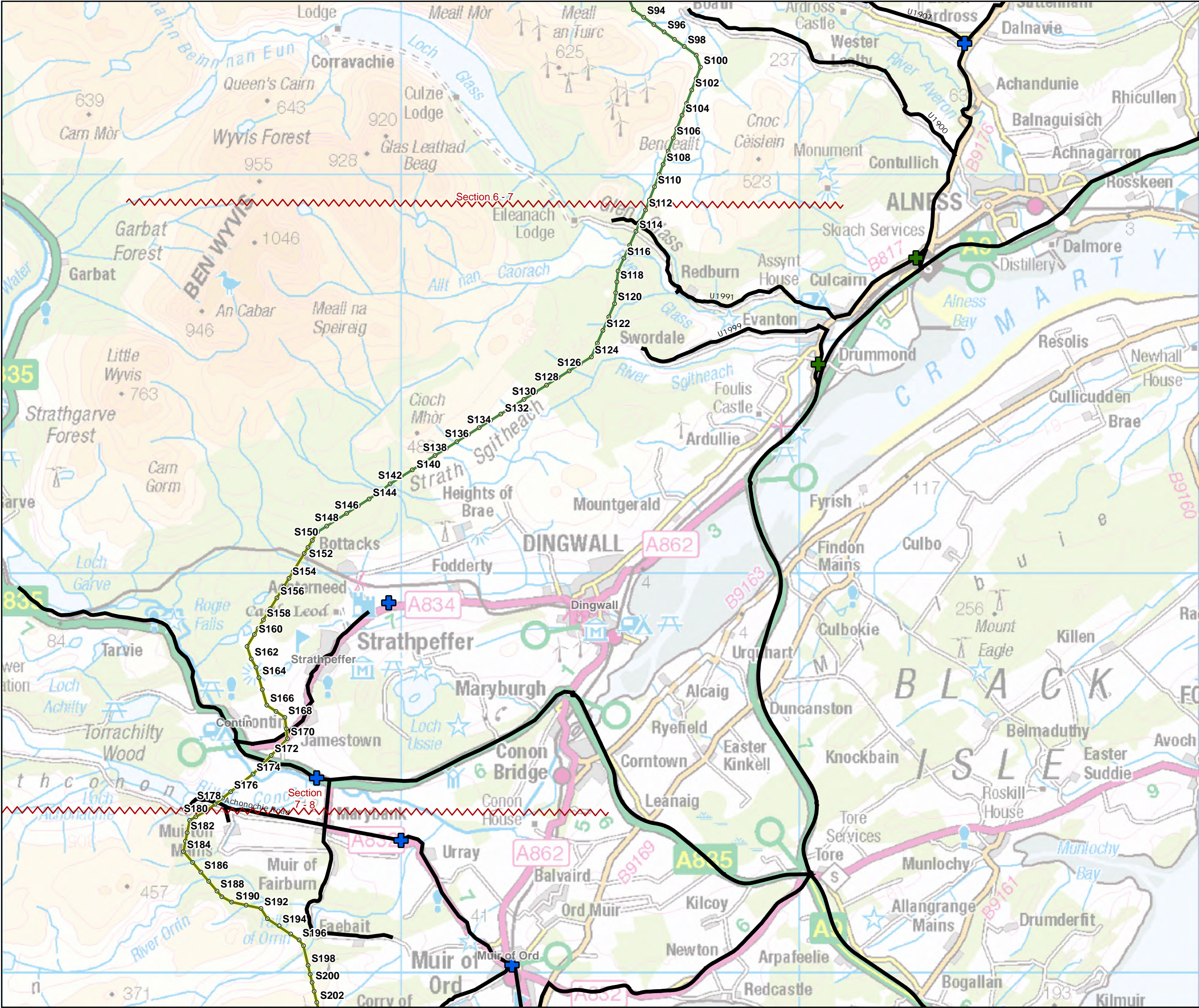
- Tower Location
- Alignment
- Alignment Section Break (Transport)
- Indicative Construction Delivery Route
- ✚ ERM Automatic Traffic Count Location
- ✚ Department for Transport Traffic Count Location



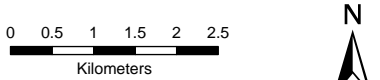
SCALE: See Scale Bar	VERSION: A02
SIZE: A3	DRAWN: KC
PROJECT: 0720281	CHECKED: FO
DATE: 13/08/2025	APPROVED: KG

Figure 14.3 - 6
Spittal - Loch Buidhe - Beaulieu 400 kV OHL
Connection
Traffic Count Location Plan





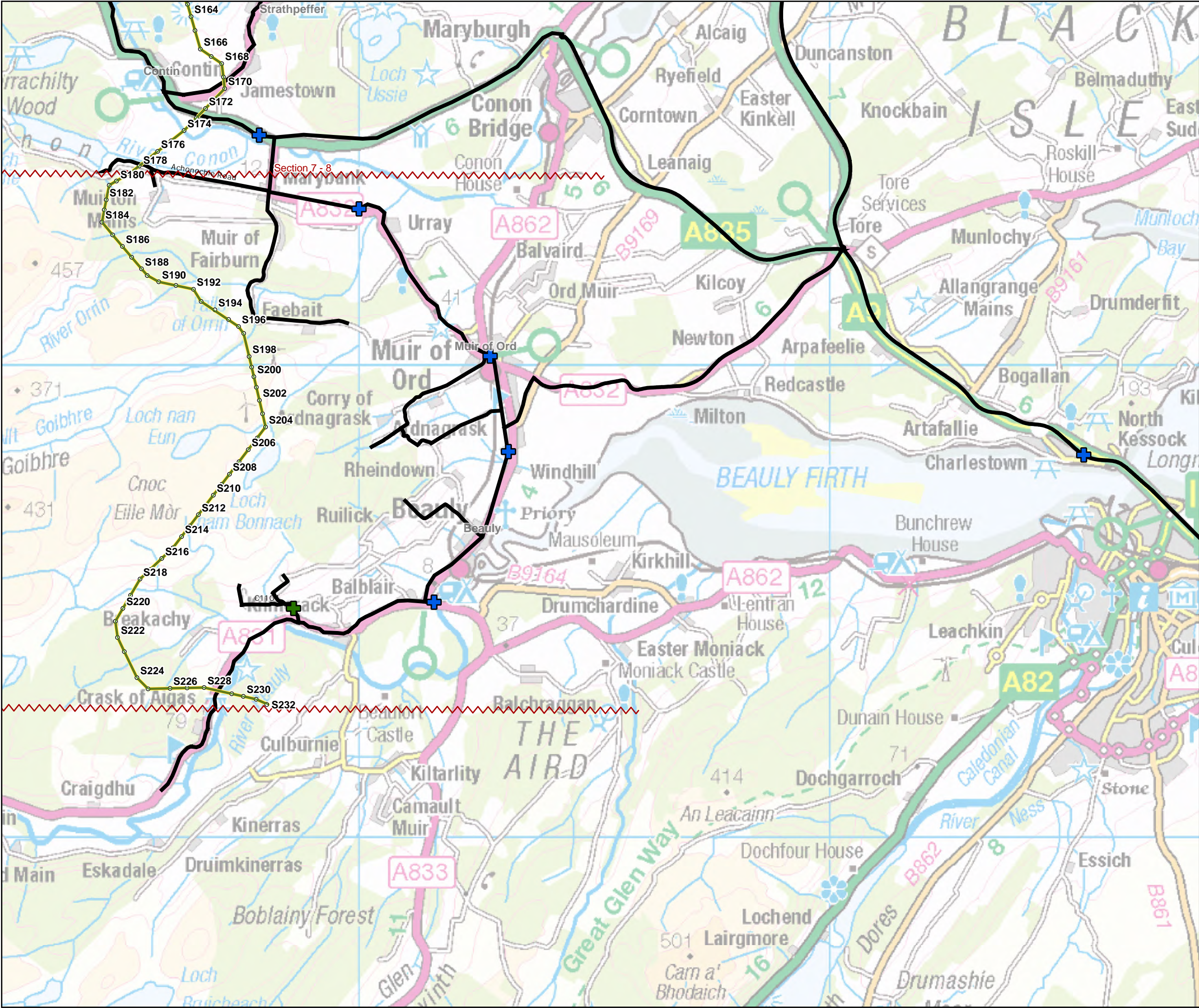
- Tower Location
- Alignment
- Alignment Section Break (Transport)
- Indicative Construction Delivery Route
- + ERM Automatic Traffic Count Location
- + Department for Transport Traffic Count Location



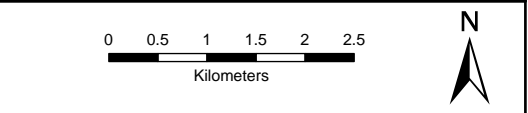
SCALE: See Scale Bar	VERSION: A02
SIZE: A3	DRAWN: KC
PROJECT: 0720281	CHECKED: FO
DATE: 13/08/2025	APPROVED: KG

Figure 14.3 - 7
Spittal - Loch Buidhe - Beaulieu 400 kV OHL
Connection
Traffic Count Location Plan





- Tower Location
- Alignment
- Alignment Section Break (Transport)
- Indicative Construction Delivery Route
- ✚ ERM Automatic Traffic Count Location
- ✚ Department for Transport Traffic Count Location



SCALE: See Scale Bar	VERSION: A02
SIZE: A3	DRAWN: KC
PROJECT: 0720281	CHECKED: FO
DATE: 13/08/2025	APPROVED: KG

Figure 14.3 - 8
Spittal - Loch Buidhe - Beaulieu 400 kV OHL
Connection
Traffic Count Location Plan