




Baseline Photograph

This image provides landscape and visual context only



Wireline Drawing - Proposed Development Shown In Red
----- Vertical Limit of Deviation: the maximum height of a tower above ground level

V4a Figure 7-11a
Viewpoint 11: A9 (T) Air Crew Memorial
Beauly to Spittal OHL

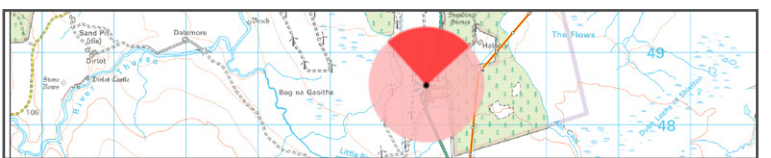


OS reference: 317332 948551
Eye Level: 86m AOD
Direction of view: 4°
Distance to Development: 0.66 km

Horizontal field of view: (90° cylindrical projection)
Principal distance: 812.5mm

Camera:
Lens:
Camera height:
Date and time:


Canon EOS R5
50mm (Canon AF 50mm f/1.2)
1.5m AGL
28/11/2024 12:45



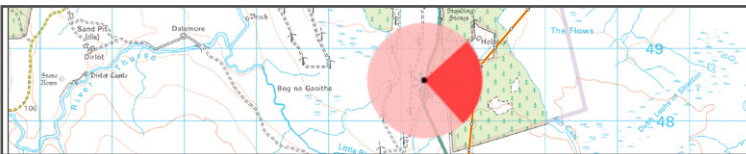


Baseline Photograph

This image provides landscape and visual context only



Wireline Drawing - Proposed Development Shown In Red
----- Vertical Limit of Deviation: the maximum height of a tower above ground level



OS reference: 317332 948551
Eye Level: 86m AOD
Direction of view: 94°
Distance to Development: 0.66 km

Horizontal field of view: (90° cylindrical projection)
Principal distance: 812.5mm


Camera: Canon EOS R5
Lens: 50mm (Canon AF 50mm f/1.2)
Camera height: 1.5m AGL
Date and time: 28/11/2024 12:45





Baseline Photograph

This image provides landscape and visual context only



Wireline Drawing - Proposed Development Shown In Red
----- Vertical Limit of Deviation: the maximum height of a tower above ground level

V4a Figure 7-11a(ii)
Viewpoint 11: A9 (T) Air Crew Memorial
Beauly to Spittal OHL

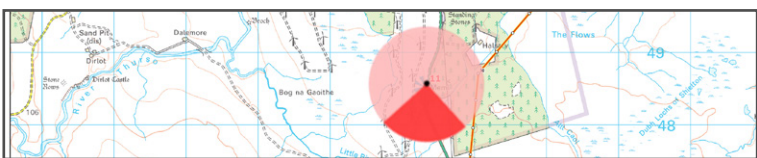



OS reference: 317332 948551
Eye Level: 86m AOD
Direction of view: 184°
Distance to Development: 0.66 km

Horizontal field of view: (90° cylindrical projection)
Principal distance: 812.5mm

Camera:
Lens:
Camera height:
Date and time:

Canon EOS R5
50mm (Canon AF 50mm f/1.2)
1.5m AGL
28/11/2024 12:45





Wireline Drawing - Proposed Development Shown In Red
----- Vertical Limit of Deviation: the maximum height of a tower above ground level

View flat at a comfortable arm's length

V4a Figure 7-11b
Viewpoint 11: A9 (T) Air Crew Memorial
Beauly to Spittal OHL



OS reference: 317332 948551
Eye Level: 86m AOD
Direction of view: 49°
Distance to Development: 0.66 km

Horizontal field of view: 53.5° (planar projection)
Principal distance: 812.5mm
Paper size: 841 x 297 mm
Correct printed image size: 820 x 260 mm

Camera: Canon EOS R5
Lens: 50mm (Canon AF 50mm f/1.2)
Camera height: 1.5m AGL
Date and time: 28/11/2024 12:45



Photomontage

View flat at a comfortable arm's length

OS reference:	317332 948551	Horizontal field of view:	53.5° (planar projection)	Camera:	Canon EOS R5
Eye Level:	86m AOD	Principal distance:	812.5mm	Lens:	50mm (Canon AF 50mm f/1.2)
Direction of view:	49°	Paper size:	841 x 297 mm	Camera height:	1.5m AGL
Distance to Development:	0.66 km	Correct printed image size:	820 x 260 mm	Date and time:	28/11/2024 12:45



V4a Figure 7-11c
Viewpoint 11: A9 (T) Air Crew Memorial
Beauly to Spittal OHL