




Baseline Photograph

This image provides landscape and visual context only



Wireline Drawing - Proposed Development Shown In Red  
----- Vertical Limit of Deviation: the maximum height of a tower above ground level

V4a Figure 7-11a  
Viewpoint 11: A9 (T) Air Crew Memorial  
Beauly to Spittal OHL

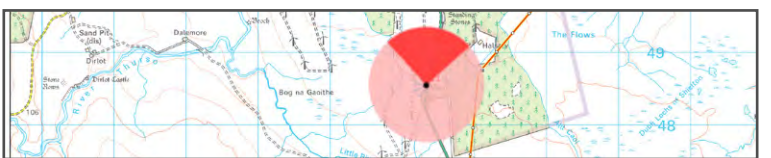


OS reference: 317332 948551  
Eye Level: 86m AOD  
Direction of view: 4°  
Distance to Development: 0.66 km

Horizontal field of view: (90° cylindrical projection)  
Principal distance: 812.5mm

Camera:  
Lens:  
Camera height:  
Date and time:

Canon EOS R5  
50mm (Canon AF 50mm f/1.2)  
1.5m AGL  
28/11/2024 12:45






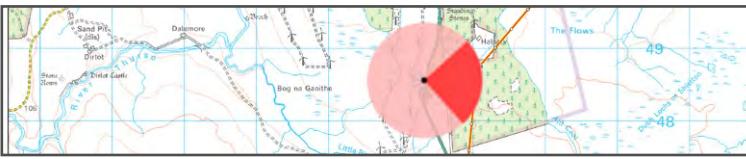


Baseline Photograph

This image provides landscape and visual context only



Wireline Drawing - Proposed Development Shown In Red  
----- Vertical Limit of Deviation: the maximum height of a tower above ground level




OS reference: 317332 948551  
Eye Level: 86m AOD  
Direction of view: 94°  
Distance to Development: 0.66 km

Horizontal field of view: (90° cylindrical projection)  
Principal distance: 812.5mm

Camera: Canon EOS R5  
Lens: 50mm (Canon AF 50mm f/1.2)  
Camera height: 1.5m AGL  
Date and time: 28/11/2024 12:45







Wireline Drawing - Proposed Development Shown In Red  
----- Vertical Limit of Deviation: the maximum height of a tower above ground level

**V4a Figure 7-11a(ii)**  
**Viewpoint 11: A9 (T) Air Crew Memorial**  
**Beauly to Spittal OHL**

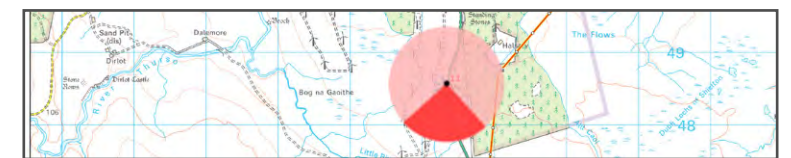


OS reference: 317332 948551  
Eye Level: 86m AOD  
Direction of view: 184°  
Distance to Development: 0.66 km


Horizontal field of view: (90° cylindrical projection)  
Principal distance: 812.5mm

Camera:  
Lens:  
Camera height:  
Date and time:

Canon EOS R5  
50mm (Canon AF 50mm f/1.2)  
1.5m AGL  
28/11/2024 12:45







Wireline Drawing - Proposed Development Shown In Red  
----- Vertical Limit of Deviation: the maximum height of a tower above ground level

View flat at a comfortable arm's length

**V4a Figure 7-11b**  
**Viewpoint 11: A9 (T) Air Crew Memorial**  
**Beauly to Spittal OHL**



OS reference: 317332 948551  
Eye Level: 86m AOD  
Direction of view: 49°  
Distance to Development: 0.66 km

Horizontal field of view: 53.5° (planar projection)  
Principal distance: 812.5mm  
Paper size: 841 x 297 mm  
Correct printed image size: 820 x 260 mm

Camera: Canon EOS R5  
Lens: 50mm (Canon AF 50mm f/1.2)  
Camera height: 1.5m AGL  
Date and time: 28/11/2024 12:45





Photomontage

View flat at a comfortable arm's length

OS reference:	317332 948551	Horizontal field of view:	53.5° (planar projection)	Camera:	Canon EOS R5
Eye Level:	86m AOD	Principal distance:	812.5mm	Lens:	50mm (Canon AF 50mm f/1.2)
Direction of view:	49°	Paper size:	841 x 297 mm	Camera height:	1.5m AGL
Distance to Development:	0.66 km	Correct printed image size:	820 x 260 mm	Date and time:	28/11/2024 12:45



**V4a Figure 7-11c**  
**Viewpoint 11: A9 (T) Air Crew Memorial**  
**Beauly to Spittal OHL**