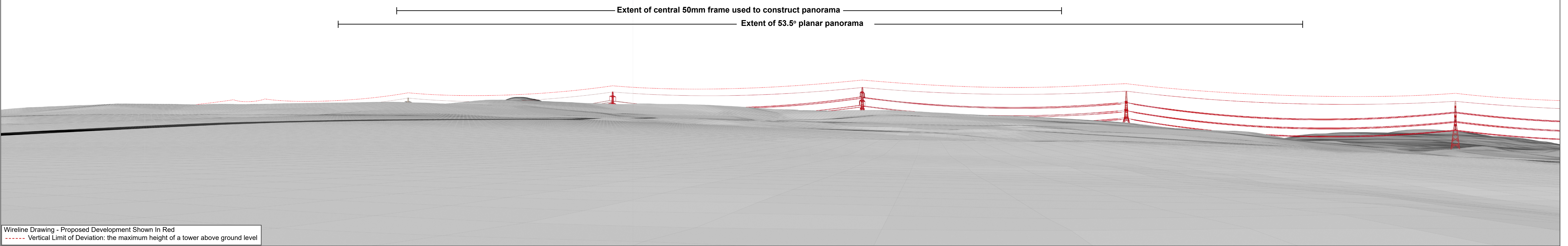
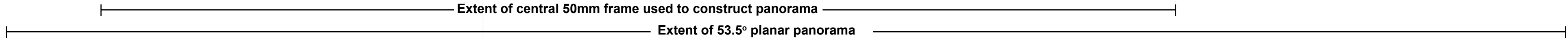




Baseline Photograph

This image provides landscape and visual context only




Wireline Drawing - Proposed Development Shown In Red  
----- Vertical Limit of Deviation: the maximum height of a tower above ground level



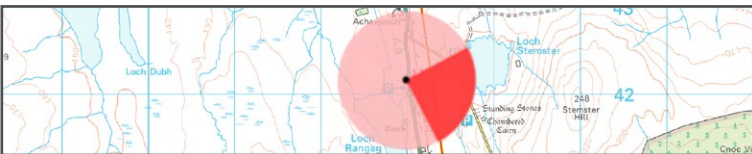


Baseline Photograph

This image provides landscape and visual context only



Wireline Drawing - Proposed Development Shown In Red  
----- Vertical Limit of Deviation: the maximum height of a tower above ground level



OS reference: 314542 930128  
Eye Level: 100m AOD  
Direction of view: 0°  
Distance to Development: 1.094 km


Horizontal field of view: (90° cylindrical projection)  
Principal distance: 812.5mm

Camera: Canon EOS R5  
Lens: 50mm (Canon AF 50mm f/1.2)  
Camera height: 1.5m AGL  
Date and time: 28/11/2024 09:45



**V4a Figure 7-16a(i)**  
**Viewpoint 16: Achorn Road**  
**Beauly to Spittal OHL**





Wireline Drawing - Proposed Development Shown In Red  
----- Vertical Limit of Deviation: the maximum height of a tower above ground level

View flat at a comfortable arm's length





Photomontage

View flat at a comfortable arm's length

OS reference:	314542 930128	Horizontal field of view:	53.5° (planar projection)	Camera:	Canon EOS R5
Eye Level:	100m AOD	Principal distance:	812.5mm	Lens:	50mm (Canon AF 50mm f/1.2)
Direction of view:	315°	Paper size:	841 x 297 mm	Camera height:	1.5m AGL
Distance to Development:	1.094 km	Correct printed image size:	820 x 260 mm	Date and time:	28/11/2024 09:45

ERM

Scottish & Southern  
Electricity Networks  
TRANSMISSION

**V4a Figure 7-16c**  
**Viewpoint 16: Achorn Road**  
**Beauly to Spittal OHL**