




Baseline Photograph

This image provides landscape and visual context only



Wireline Drawing - Proposed Development Shown In Red
----- Vertical Limit of Deviation: the maximum height of a tower above ground level

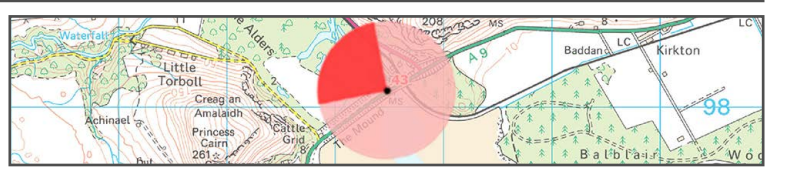
V4a Figure 7-43a
Viewpoint 43: A9 (T) Loch Fleet
Beauly to Spittal OHL




OS reference: 277475 898163
Eye Level: 5m AOD
Direction of view: 301.8°
Distance to Development: 4.42 km

Horizontal field of view: (90° cylindrical projection)
Principal distance: 812.5mm

Camera: Canon EOS R5
Lens: 50mm (Canon AF 50mm f/1.2)
Camera height: 1.5m AGL
Date and time: 08/11/2024 10:45





Wireline Drawing - Proposed Development Shown In Red
----- Vertical Limit of Deviation: the maximum height of a tower above ground level

View flat at a comfortable arm's length

| | | | | | |
|--------------------------|---------------|-----------------------------|---------------------------|----------------|----------------------------|
| OS reference: | 277475 898163 | Horizontal field of view: | 53.5° (planar projection) | Camera: | Canon EOS R5 |
| Eye Level: | 5m AOD | Principal distance: | 812.5mm | Lens: | 50mm (Canon AF 50mm f/1.2) |
| Direction of view: | 301.8° | Paper size: | 841 x 297 mm | Camera height: | 1.5m AGL |
| Distance to Development: | 4.42 km | Correct printed image size: | 820 x 260 mm | Date and time: | 08/11/2024 10:45 |



Photomontage

View flat at a comfortable arm's length