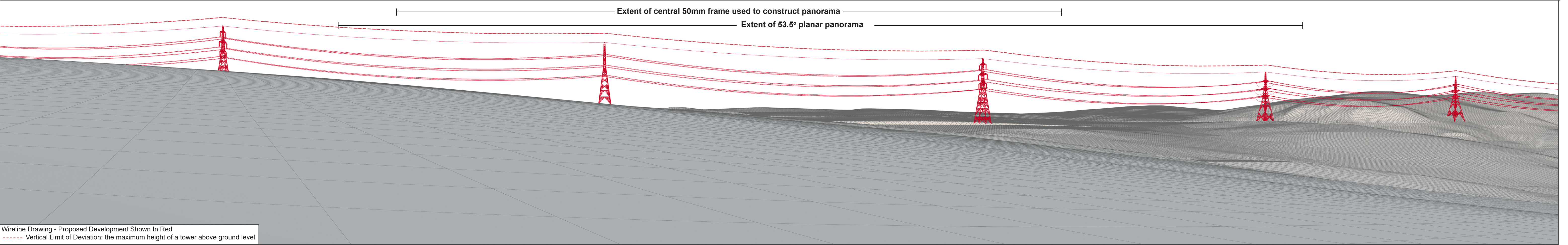




Baseline Photograph


This image provides landscape and visual context only



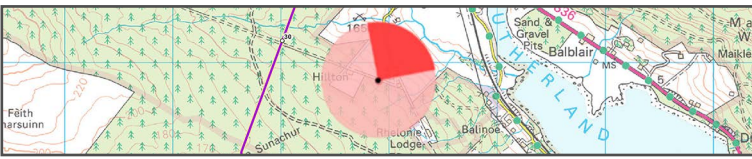


Baseline Photograph

This image provides landscape and visual context only



Wireline Drawing - Proposed Development Shown In Red
----- Vertical Limit of Deviation: the maximum height of a tower above ground level




OS reference: 256906 893829
Eye Level: 86m AOD
Direction of view: 24°
Distance to Development: 0.99 km

Horizontal field of view: (90° cylindrical projection)
Principal distance: 812.5mm

Camera: Canon EOS R5
Lens: 50mm (Canon AF 50mm f/1.2)
Camera height: 1.5m AGL
Date and time: 10/12/2024 09:45



V4a Figure 7-53a(i)
Viewpoint 53: Lower Hilton
Beaulieu to Spittal OHL



Wireline Drawing - Proposed Development Shown In Red
----- Vertical Limit of Deviation: the maximum height of a tower above ground level

View flat at a comfortable arm's length



Photomontage

View flat at a comfortable arm's length

OS reference:	256906 893829	Horizontal field of view:	53.5° (planar projection)	Camera:	Canon EOS R5
Eye Level:	86m AOD	Principal distance:	812.5mm	Lens:	50mm (Canon AF 50mm f/1.2)
Direction of view:	327°	Paper size:	841 x 297 mm	Camera height:	1.5m AGL
Distance to Development:	0.99 km	Correct printed image size:	820 x 260 mm	Date and time:	10/12/2024 09:45

ERM

Scottish & Southern
Electricity Networks
TRANSMISSION

V4a Figure 7-53c
Viewpoint 53: Lower Hilton
Beauly to Spittal OHL