




Baseline Photograph

This image provides landscape and visual context only



V4a Figure 7-60a
Viewpoint 60: Gruinards (west of Dounie)
Beauly to Spittal OHL

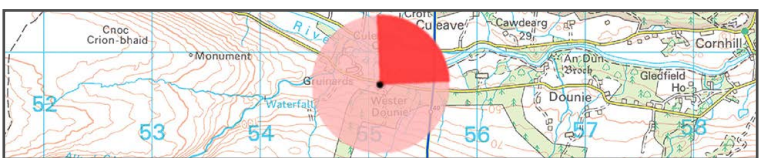


OS reference: 255112 890711
Eye Level: 36m AOD
Direction of view: 41°
Distance to Development: 0.75 km

Horizontal field of view: (90° cylindrical projection)
Principal distance: 812.5mm

Camera:
Lens:
Camera height:
Date and time:


Canon EOS R5
50mm (Canon AF 50mm f/1.2)
1.5m AGL
07/11/2024 15:50



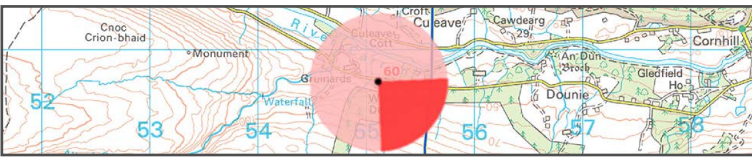


Baseline Photograph

This image provides landscape and visual context only



Wireline Drawing - Proposed Development Shown In Red
----- Vertical Limit of Deviation: the maximum height of a tower above ground level




OS reference: 255112 890711
Eye Level: 36m AOD
Direction of view: 131°
Distance to Development: 0.75 km

Horizontal field of view: (90° cylindrical projection)
Principal distance: 812.5mm

Camera: Canon EOS R5
Lens: 50mm (Canon AF 50mm f/1.2)
Camera height: 1.5m AGL
Date and time: 07/11/2024 15:50





View flat at a comfortable arm's length



Photomontage

View flat at a comfortable arm's length

OS reference:	255112 890711	Horizontal field of view:	53.5° (planar projection)	Camera:	Canon EOS R5
Eye Level:	36m AOD	Principal distance:	812.5mm	Lens:	50mm (Canon AF 50mm f/1.2)
Direction of view:	41°	Paper size:	841 x 297 mm	Camera height:	1.5m AGL
Distance to Development:	0.75 km	Correct printed image size:	820 x 260 mm	Date and time:	07/11/2024 15:50

